




Form-D

(Application for approval under section 2 (iii) of Forest conservation Act 1980 for signing of lease agreement)

	S.No. 1-13 is covered in CAF					
13 (a)	State			#Auto Populate#		
14	Category [Mining/Non-Mining]			Drop Down <input checked="" type="checkbox"/>		
15	Justification of proposal			#Free Text#		
16	Details of Forestland proposed to be assigned on lease (Village / Division / District Wise Breakup)					
	16.1	Total area of forestland proposed for assignment of lease (ha.)		#Number#		
	16.2	Legal Status of the Forest land 1. Areas notified under Section 35 of the IFA 2. Areas notified under Sections 4 and 5 of the PLPA 3. Areas notified under Section 4 of the PLPA 4. Areas notified under Section 5 of the PLPA 5. Bade jhad ka jungle 6. Chhote Jhad ka jungle 7. Chhote/bade jhar ka jungle 8. Civil Soyam land 9. District Level Committee (D.L.C.) Forest 10. Forest by dictionary meaning 11. Forests Managed by State Government under Section 36 of the IFA 12. jungle-jhari land 13. Khesra Forest 14. Private Forest 15. Proposed Reserved Forests (Sec-4 of IFA) 16. Protected Forest 17. Reserved Forest 18. Revenue Forest 19. Section 16 20. Section 26 21. Section 4 22. Unclassed Forests 23. Village Forest 24. Zudpi jungle 25. Others (pl. specify)]	Checkbox <input checked="" type="checkbox"/>	Area (Ha)		
				#Total#		
	16.3	Total period for which the forestland is proposed to be leased (No. of years)		#Number#		
	16.4	Details of forestland proposed for lease				
	16.4.1	Division  PARIVESH Division Names.pdf		Drop Down <input checked="" type="checkbox"/>		
	16.4.2	No. of Patches/ Segments		#Number#		
	16.4.3	Upload single KML of all the patches/ segments for the selected division		Upload <input type="checkbox"/>		
	In case of non-linear projects (mandatory)					
	Sl	Name of the District	Name of the Range	Name of the Village	Forest land proposed for leased (ha.)	Non-forest land (ha.)
	1	Auto Fetch	Drop Down <input checked="" type="checkbox"/>	Auto Fetch (Editable)	#Number#	#Number#
	2					

										+ Add rows	
Total Land							#Sum#				#Sum#
In case of Linear project (non-mandatory)											
Sl	Name of the District	Name of the Range	Name of the Village	Forest land proposed for leased			Non-forest land				
				Length (km)	Width (km)	Area* (ha.)	Length (km)	Width (km)	Area* (ha.)		
1	Auto Fetch	Drop Down <input checked="" type="checkbox"/>	Auto Fetch (Editable)	#Num#	#Num#	#Num#	#Num#	#Num#	#Num#		
2											
										+AR	
Total Land						Sum				Sum	
In case of Hybrid projects (non-mandatory)											
Sl	Name of the District	Name of the Range	Name of the Village	Forest land proposed for leased			Non-forest land				
				Length (km)	Width (km)	Area (ha.)	Length (km)	Width (km)	Area (ha.)		
A											
1	Auto Fetch	Drop Down <input checked="" type="checkbox"/>	Auto Fetch (Editable)	#Num#	#Num#	#Num#	#Num#	#Num#	#Num#		
2											
										+AR	
	Sub-Total					Sum				Sum	
B											
				XX	XX		XX	XX			
				XX	XX		XX	XX			
										+AR	
	Sub-Total					Sum				Sum	
	Total					Sum				Sum	
16.5	If the shape of project land proposed to be diverted is Non-Linear/ Linear, -										
	16.5.1	Scanned copy of the Geo-referenced map of the forest land proposed to be diverted prepared by using DGPS or Total Station (pdf only)					Upload 				
		Copy of map of the outer boundary of mining lease area (pdf)					Upload 				

17	Distance from the boundary of nearest Protected area/ Eco-sensitive zone(km)		#Number#
18	Letter of Intent (non-mandatory)		Upload
19	Details of Mining Plan (in case of Mining only)		
	19.1	Whether Mining plan is approved? [Yes/No]	Drop Down <input type="checkbox"/>
	19.1.1	Nature of Mining [Underground/ Opencast]	Drop Down <input type="checkbox"/>
	19.1.2	Date of approval of Mining Plan	#Date#
	19.2.3	Approval authority	#Free Text#
	19.2.4	Life of Mine (Years)	#Number#
	19.2.5	Copy of approved mining plan	Upload
19	Details of DPR (in case of Non-Mining only)		
	19.1	Details of DPR	#Free Text#
	19.2	Upload Copy of DPR	Upload
20	Additional Information		
	20.1	Details of Additional information, if any	Document Name #Free Text#
			Upload
			+Add Rows
21	Undertaking		
	21.1	<input type="checkbox"/> I hereby give undertaking that the data and information given in the application and enclosures are true to be best of my knowledge and belief and I am aware that if any part of the data and information found to be false or misleading at any stage, the project will be rejected and clearance given if any to the project will be revoked at our risk and cost. In addition to above, I hereby give undertaking that no activity such as change in project layout, construction, expansion, etc. has been taken up.	#Checkbox#
	21.1.1	Name	KYC
	21.1.2	Designation	KYC
	21.1.3	Company	KYC
	21.1.4	Address	KYC
	21.1.5	AADHAR Based e-Signature	eSign
	21.1.6	Date	System Generated
