

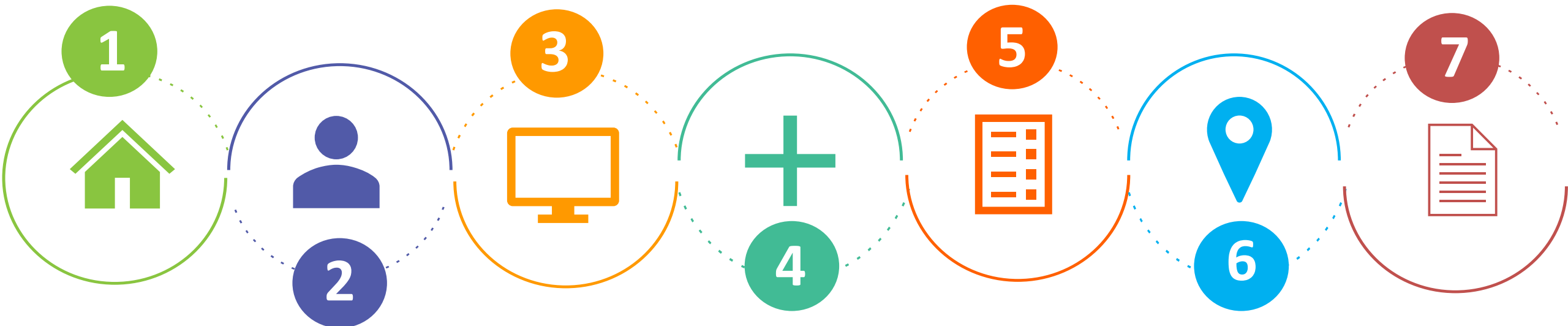


PARIVESH CPC Green

User Manual for applying Wildlife Clearance



Contents:



Homepage

Login

Dashboard

Add New Project

CAF

Apply Project Clearance

WL Part-I

Note: Ctrl + Click on the underlined hyperlinks to go to the respective functionalities.



Home page

Go to the home page of the PARIVESH portal.

01



REGISTRATION / LOGIN

Project Proponent	State Processing Authority	Central Processing Authority
New Registration	State Login	Central Authorities
Login	District Login	Regional Office

ABOUT PARIVESH

PARIVESH is a web based, role based workflow application which has been developed for online submission and monitoring of the proposals submitted by the proponents for seeking Environment, Forest, Wildlife and CRZ Clearances from Central, State and district level authorities. It automates the entire tracking of proposals which includes online submission of a new proposal; editing/updating the details of proposals and displays status of the proposals at each stage of the workflow.

NOTICE BOARD

- ENVIRONMENT CLEARANCE
- FORESTS CLEARANCE
- WILDLIFE CLEARANCE
- NATIONAL CAMPA
- NO INCREASE IN POLLUTION LOAD

APPROVALS

ENVIRONMENT CLEARANCE

FOREST CLEARANCE

WILDLIFE CLEARANCE



Login



First, the users would be required to log in as Project Proponent by clicking on the Login button present under the “Registration/Login” tab on the Home Page.

02



PARIVESH
परिवेश
Ministry of Environment, Forest and Climate Change
Government of India

Dashboard
About MoEFCC
Acts, Rules & Guidelines
Notifications
Agenda & MoM
Track your proposal
Useful Links
User Manuals
Contacts
FAQs

Availability of Real time information

Process standardization

Online generation of Meeting Agenda, Minutes of Meeting and Approval Letters

Enhance Efficiency, Transparency and Accountability in EC, F, W, CRZ Clearance Processes

REGISTRATION / LOGIN

<p>Project Proponent</p> <p> New Registration</p> <p> Login</p>	<p>State Processing Authority</p> <p> State Login</p> <p> District Login</p>	<p>Central Processing Authority</p> <p> Central Authorities</p> <p> Regional Office</p>
---	--	---

ABOUT PARIVESH

PARIVESH is a web based, role based workflow application which has been developed for online submission and monitoring of the proposals submitted by the proponents for seeking Environment, Forest, Wildlife and CRZ Clearances from Central, State and district level authorities. It automates the entire tracking of proposals which includes online submission of a new proposal, editing/updating the details of proposals and displays status of the proposals at each stage of the workflow.

NOTICE BOARD

- ENVIRONMENT CLEARANCE
- FORESTS CLEARANCE
- WILDLIFE CLEARANCE
- NATIONAL CAMPA
- NO INCREASE IN POLLUTION LOAD



Login



The user will be required to enter the User Id, Password, and Captcha Code. Password must follow the following conditions:

- Minimum 8 character length
- Contains at least one Capital letter Alphabet and one Small letter Alphabet
- Contains at least one numerical value between 0-9
- Contains at least one special character as @ , # , % , * , _ , !

03



PARIVESH

Pro Active and Responsive facilitation by Interactive
and Virtuous Environmental Single window Hub

A single window integrated system for Environment, Forest, Wildlife & CRZ
Clearance Process

Log In

[Forgot Password?](#)





Login



Existing users can change their passwords by clicking on the “Forgot Password” option as shown in the next slide. The user will be required to enter the following:

- Login ID
- Captcha

04



PARIVESH

Ministry of Environment, Forest and Climate Change
Government of India



Forgot Password

Enter Login Id *

Please enter username

S8gJcp



Enter Captcha

Submit

[Login](#)

Password Reset link has been send on your EmailId X



Login



After entering the login id, the user will receive a password reset link.

05



PARIVESH_Forgot Password

Inbox x



monitoring-ec@nic.in via nic.in

4:06 PM (4 minutes ago)



to me

पर्यावरण, वन और जलवायु परिवर्तन मंत्रालय
Ministry of Environment, Forest and Climate Change

Hello Mr/Mrs null ,

It seems like you forgot your PARIVESH login password as requested by you to reset your PARIVESH login credential. Please click the link below to reset your password now.

<https://parivesh.nic.in/parivesh-ua/#/reset-password/DsKPL7ubQxoaxmFHnka4najKlyZjVko4be1pBx9K>

If you didnt make this request, please disregard this email and **Report** to MOEFCC.

Please note that your password will not change unless you click the link above and create a new one. This link will expire in 48 hours. if your link has expired, you can always request a new one.

Best Regards,
Monitoring Cell (Environment, Forests and Wildlife Clearances)
Ministry of Environment, Forest and Climate Change
Government of India
New Delhi.



Login



After clicking on the password reset link the user will be required to create a new password as shown in the next slide.

06



PARIVESH

Ministry of Environment, Forest and Climate Change
Government of India



Reset Password

Password Format

- Must be at least 8 characters
- Must contain both UPPERCASE & lowercase characters
- Must contain number
- Must contain special character such as !@%&* _

New Password *

.....



Confirm New Password *

.....



Reset

[Login](#)



Dashboard



After logging in, the Project Proponent will arrive at the landing screen displaying PP's Dashboard.

07



**Ministry of Environment,
Forest and Climate Change**

- 🏠 Dashboard
- 🔔 Notifications
- 📊 Project Reports
- 👤 Manage Employee
- ⚙️ Greivence Management

👤 Jai Wanti

🚪 Logout

Add New Project

▼

Category Zone

0
Approved

0
Rejected

🌿 Environment

0
Applied

0
Approved

0
Rejected

🌲 Forest

0
Applied

0
Approved

0
Rejected

🐾 Wild Life

0
Applied

0
Approved

0
Rejected

SW No.	Main State	EC	FC	WL	CRZ	
SW/100038/2022	HARYANA	0	0	0	0	View Details



Add New Project +

Click on the “Add New Project” option. The system will ask the user for:

- Name of The Project
- Main State of The Project

08



भारत सरकार | पर्यावरण, वन और जलवायु परिवर्तन मंत्रालय
Government of India | Ministry of Environment, Forest and Climate Change

Add New Project

Name of The Project *

Main State of the Project *



Add New Project +

After submitting the details, the project will be added successfully, and the following fields will be visible:

- Project Name
- SW No.
- Back to Dashboard
- Add Employee

09



भारत सरकार
Government of India

पर्यावरण, वन और जलवायु परिवर्तन मंत्रालय
Ministry of Environment, Forest and Climate Change

Add New Project

Name of The Project * Highway project

Main State of the Project * HARYANA

Project Added Successfully

Your Project has been added successfully

Project Name:	Highway project
SW No. :	SW/100038/2022

[Back to Dashboard](#) [Add Employee](#)




Add New Project +

The user will then click on the “Back to Dashboard” option and the Project will be visible on the Project Proponent’s Dashboard.

- Select the desired project and the user will be directed to a landing screen displaying “Complete project details” tab.

10





Highway Project Detail - (SW No. : SW/100038/2022)

HARYANA

[Activity History](#) Engage Consultant

Seems like the project information is not completed yet.

[Complete project details](#)

- Home
- Notifications
- Projects
- Reports
- Users
- Settings



Common Application Form



After clicking on the “Complete project details”, the user will be directed toward the Common Application Form. The user will be required to complete:

- Project Details
- Location of Project
- Project Activity Cost
- Others

11



**Ministry of Environment,
Forest and Climate Change**

- Dashboard
- Manage Employee
- Approvals
- Proposals Before 15th Aug
- Upload Compliance
- EC Condition Upload
- Raise Complaint

Ankur Chaudhary

Logout

Common Application Form

1
2
3
4
5

Project Details
Location of Project
Project Activity Cost
Others
Additional Information

Details of Project

Name of the Project *

Project Proposal For *

Project ID (Single Window Number) *

Description of Project *

Details of the Company/Organization/User Agency making application

Legal Status of the Company/Organization/User Agency *

Name of the Company/ Organization/User agency *

Registered address

Address *

Village /Town / City

State *



Apply Project Clearance



After selecting the desired project from Dashboard, the PP will be directed to a screen displaying “Apply Project Clearance”. The user can select the Coastal Regulation Zone from the drop-down list.

12



Highway Detail - (SW No. : SW/100719/2022)

Engage Consultant

DELHI

Applied On : Sep 13, 2022

CAF/100593/2022
Applicant : first last

[View CAF](#) ^

Apply Project Clearance

Select Application Form

Select Clearance Type

Select Applicable Form

Apply

- Coastal Regulation Zone
- Environmental Clearance
- Forest Clearance
- Wild Life Clearance

Proposal No.	State	Status	Date	
IA/DL/CRZ/400109/2022	DELHI	SUBMITTED	Sep 13, 2022	View



Apply Project Clearance



After selecting “Coastal Regulation Zone”, the user will be required to select the Application Form from the drop-down list as shown below:

13



Highway Detail - (SW No. : SW/100719/2022)

Engage Consultant

DELHI

Applied On : Sep 13, 2022

CAF/100593/2022

Applicant : first last

[View CAF](#) ^

Apply Project Clearance

Wild Life Clearance

Select Application Form

Select Applicable Form

Apply

Part-I (Seeking recommendation of Standing Committee of NBWL/ SBWL)

Clearances Applied

Fresh Proposal Form

Proposal No.

State

Status

Date

IA/DL/CRZ/400109/2022

DELHI

SUBMITTED

Sep 13, 2022

[View](#)



Part-I

(Seeking recommendation of Standing Committee of NBWL/ SBWL)



After arriving at the “Wildlife Clearance Form”, the user will be required to complete:

- Project Details
- Proposed Land
- Others
- Category Specific Details
- Additional Information
- Undertaking

14



Part-I (Seeking recommendation of Standing Committee of NBWL/ SBWL)

1 Project Details | 2 Proposed Land | 3 Others | 4 Category Specific Details | 5 Additional Information | 6 Undertaking

WildLife Clearance

State *

Upload note containing justification for locating the Project in the protected area *

⚠ Only pdf file(s) are allowed. Maximum file size is 5 MB.

Project Category *

Category of area required *

Whether any proposal seeking prior approval of Central Government under the Forest (Conservation) Act / Indian Forest Act for diversion of forest land required for this project has been submitted in the past? *



Part-I (Project Details)



The first section will be the “Project Details” section. The first field will be the “State” field and the user will be required to select the desired state from the drop-down list as shown in the next slide. The user will also be required to upload a note containing justification for locating the Project in the protected area

15



Progress bar: 1 (Project Details) | 2 (Proposed Land) | 3 (Others) | 4 (Category Specific Details) | 5 (Additional Information) | 6 (Undertaking)

WildLife Clearance

State *

Upload note containing justification for locating the Project in the protected area *

Sample PDF.pdf

- DELHI
- ANDAMAN AND NICOBAR ISLANDS
- ANDHRA PRADESH
- ARUNACHAL PRADESH
- ASSAM
- BIHAR
- CHANDIGARH
- CHHATTISGARH
- DELHI**
- GOA
- GUJARAT
- HARYANA
- HIMACHAL PRADESH
- JAMMU AND KASHMIR
- JHARKHAND
- KARNATAKA
- KERALA
- LADAKH
- LAKSHADWEEP
- MADHYA PRADESH
- MAHARASHTRA



Part-I (Project Details)



Next, the user will be required to select the “Project Category” from the drop-down list as shown in the next slide

16



Project Category *

Optical Fibre Cable (involving diversion) ▼

Category of area required *

Eco-Sensitive Zone ▼

- Forest Village Conversion
- Dispensary/Hospital
- Drinking Water
- Encroachments
- Railway
- Thermal
- Industry
- Borehole Prospecting
- Pipeline
- Prospecting
- Others
- Infrastructure
- Airport
- Communication Post
- Hydel / Irrigation
- Mining / Quarrying
- Rehabilitation from Protected Area
- Construction / Widening of Road including approach road to roadside establishments including bridges
- School / Educational Institution
- Optical Fibre Cable (involving diversion)



Part-I (Project Details)



After selecting the project category, the user will have to select the “Category of area required” from the drop-down list as shown in the next slide

17



Project Category *

Optical Fibre Cable (involving diversion) ▼

Category of area required *

Eco-Sensitive Zone ▼

Eco-Sensitive Zone ▼

Eco-Sensitive Zone

National Park

Tiger Corridor

Tiger Reserve

Wildlife Sanctuary



Part-I (Project Details)

The last field in this section will be “Whether any proposal seeking prior approval of Central Government under the Forest (Conservation) Act / Indian Forest Act for diversion of forest land required for this project has been submitted in the past?” and can be answered as “Yes/No” from the drop-down list as shown in the next slide

18



Whether any proposal seeking prior approval of Central Government under the Forest (Conservation) Act / Indian Forest Act for diversion of forest land required for this project has been submitted in the past? *

Select

Yes

No



Part-I (Project Details)



If the user selects “No”, there will be no change on the screen. If the user selects “Yes”, the system will ask for the “Status of the proposal” as shown in the next slide.

19



Whether any proposal seeking prior approval of Central Government under the Forest (Conservation) Act / Indian Forest Act for diversion of forest land required for this project has been submitted in the past? *

Yes ▼

Status of the proposal *

Select ▼

Status of the Proposal	Proposal No. / SW No. / CDN No	Project Name	MoEFCC File No	Area proposed for Diversion (Ha)	Area Diverted (Ha)	Recommended Area For Diversion	Date of in-principle approval	Date of final approval	Date of Application	Action
<hr/>										



Part-I (Project Details)



The user will be required to select the proposal status from the drop-down list as shown in the next slide

20



Whether any proposal seeking prior approval of Central Government under the Forest (Conservation) Act / Indian Forest Act for diversion of forest land required for this project has been submitted in the past? *

Yes

Status of the proposal *

Select

- Stage-I FC granted
- Stage-II FC granted
- Submitted and under process

Status of the Proposal	Proposal No. / SW No. / CDN No	Project Name	MoEFCC File No	Area proposed for Diversion (Ha)	Area Diverted (Ha)	Area recommended for Diversion	in-principle approval	Date of final approval	Date of Application	Action
------------------------	--------------------------------	--------------	----------------	----------------------------------	--------------------	--------------------------------	-----------------------	------------------------	---------------------	--------



Part-I (Project Details)



If the user selects “ Stage I- FC
Granted”, the system will show the
screen displayed in the next slide.

21



Status of the proposal * Stage-I FC granted ▼

Proposal No./ SW No. / CDN No * Proposal No./ SW No. / CDN No

Project Name * Project Name

MoEFCC File No. * MoEFCC File No.

Area proposed for Diversion (Ha) * Area proposed for Diversion

Area recommended for Diversion (Ha) * Area recommended for Diversion (Ha)

Date of in-principle approval * dd-mm-yyyy 📅

Add +

Status of the Proposal	Proposal No. / SW No. / CDN No	Project Name	MoEFCC File No	Area proposed for Diversion (Ha)	Area Diverted (Ha)	Recommended Area For Diversion	Date of in-principle approval	Date of final approval	Date of Application	Action
Stage-I FC granted	123	Highway Project	12345678	200	N/A	200	11-09-2022	NA	N/A	🗑️



Part-I (Project Details)



If the user selects “ Stage II- FC
Granted”, the system will show the
screen displayed in the next slide.

22



Status of the proposal * Stage-II FC granted ▼

Proposal No./ SW No. / CDN No * Proposal No./ SW No. / CDN No

Project Name * Project Name

MoEFCC File No. * MoEFCC File No.

Area proposed for Diversion (Ha) * Area proposed for Diversion

Area Diverted (Ha) * Area Diverted (Ha)

Date of in-principle approval * dd-mm-yyyy 📅

Add +

Status of the Proposal	Proposal No. / SW No. / CDN No	Project Name	MoEFCC File No	Area proposed for Diversion (Ha)	Area Diverted (Ha)	Recommended Area For Diversion	Date of in-principle approval	Date of final approval	Date of Application	Action
Stage-I FC granted	123	Highway Project	12345678	200	N/A	200	11-09-2022	NA	N/A	🗑
Stage-II FC granted	1234567	Highway	1234567	300	150	N/A	09-09-2022	10-09-2022	N/A	🗑



Part-I (Project Details)



If the user selects “Submitted and under process”, the system will show the screen displayed in the next slide. After clicking on “Save & Proceed”, the user will proceed to the next section of the form.

23



Status of the proposal * Submitted and under process

Proposal No./ SW No. / CDN No * Proposal No./ SW No. / CDN No

Project Name * Project Name

MoEFCC File No. * MoEFCC File No.

Area proposed for Diversion (Ha) * Area proposed for Diversion

Date of application * dd-mm-yyyy

[Add +](#)

Status of the Proposal	Proposal No./ SW No. / CDN No	Project Name	MoEFCC File No	Area proposed for Diversion (Ha)	Area Diverted (Ha)	Recommended Area For Diversion	Date of in-principle approval	Date of final approval	Date of Application	Action
Stage-I FC granted	123	Highway Project	12345678	200	N/A	200	11-09-2022	NA	N/A	
Stage-II FC granted	1234567	Highway	1234567	300	150	N/A	09-09-2022	10-09-2022	N/A	
Submitted and under process	12345678	Highway	12345	500	N/A	N/A	N/A	NA	10-09-2022	



Part-I (Proposed Land)

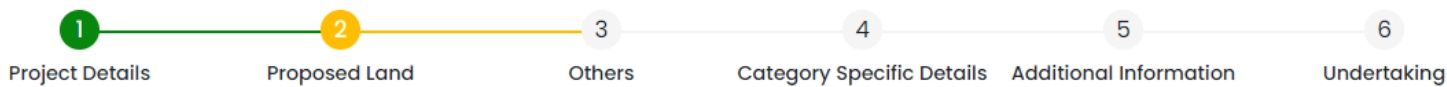


The second section will be the “Proposed Land” section. First, the user will be required to enter the location of the project/activity with respect to Protected Area as shown in the next slide.

24



Part-I (Seeking recommendation of Standing Committee of NBWL/ SBWL)



Location of project / activity with respect to Protected Area

Location of Project Area *

Partially in ESZ and partially in Non-Protected Area

Detailed breakup of land required for the project

No. of Divisions involved in Protected Areas (proposed land near or inside Protected Areas) *

20

- Partially in ESZ and partially in Non-Protected Area
- Completely located in Eco-Sensitive Zone (ESZ)
- Completely located in Protected Area (PA)
- Partially in ESZ and partially in Non-Protected Area
- Partially in PA and partially in ESZ
- Partially in PA and partially in Non-Protected Area



Part-I (Proposed Land)



Next, the user will be required to provide a division-wise breakup of land required as shown in the next slide.

25



Division-wise breakup of land required

Division:

District:

Name of the Protected Area:

Aerial distance of the project from the boundary of the Protected Area (km):

	Project area under PA (X) (ha)	Project area under ESZ (Y) (ha)	Project area outside PA (Z) (ha)	Total Area in Division (X + Y + Z) (ha)
Forest Land (A) (ha)	<input type="text" value="Forest Land (A) (ha)"/>	<input type="text" value="Forest Land (A) (ha)"/>	<input type="text" value="Forest Land (A) (ha)"/>	<input type="text" value="Total"/>
Non-Forest Land (B) (ha)	<input type="text" value="Non-Forest Land (B)"/>	<input type="text" value="Non-Forest Land (B)"/>	<input type="text" value="Non-Forest Land (B) ("/>	<input type="text" value="Total"/>
Sub-Total (X = A + B) (ha)	<input type="text" value="Total"/>	<input type="text" value="Total"/>	<input type="text" value="Total"/>	<input type="text" value="Total"/>

Division	District	Name of the Protected Area	Aerial distance of the project from the boundary of the Protected Area (km)	Project area under PA (X) (ha)	Project area under ESZ (Y) (ha)	Project area outside PA (Z) (ha)	Total Area in Division (X + Y + Z) (ha)	Action
Delhi Forest Office	CENTRAL	Kochi	200	30	30	10	70	<input type="button" value="Delete"/>

Total Area (ha)

- Select
- Delhi Forest Office
 - Delhi- new data
 - new delhi CP
 - new delhi india
 - DCF South Division
 - DCF North Division
 - new india Division
 - div Division
 - delhi Division
 - delhi Division
 - DCF Central Division
 - DCF West Division

- Select
- CENTRAL
 - EAST
 - NEW DELHI
 - NORTH
 - NORTH EAST
 - NORTH WEST
 - SHAHADARA
 - SOUTH
 - South East
 - SOUTH WEST
 - WEST



Part-I (Proposed Land)



Next, the user will be required to provide a component-wise breakup of land required as shown in the next slide.

26



Component-wise breakup of land required

Component

Name of the PA

	Project area under PA (X) (ha)	Project area outside PA (Y) (ha)	Component Area (X + Y) (ha)
Forest Land (A) (ha)	<input type="text" value="Forest Land (A) (ha)"/>	<input type="text" value="Forest Land (A) (ha)"/>	<input type="text" value="Total"/>
Non-Forest Land (B) (ha)	<input type="text" value="Non-Forest Land (B) (ha)"/>	<input type="text" value="Non-Forest Land (B) (ha)"/>	<input type="text" value="Total"/>
Sub-Total (X = A + B) (ha)	<input type="text" value="Total"/>	<input type="text" value="Total"/>	<input type="text" value="Total"/>

Add +

Component	Name of the PA	Project area under PA (X) (ha)	Project area outside PA (Y) (ha)	Component Area (X + Y) (ha)	Action
ABC	XYZ	40	40	80	

Total Component Area (ha)

Total period for which land is required(years) *

Upload animal passage plan



Sample PDF.pdf

No. of trees proposed to be cut *

Aerial distance of the project from the boundary of the PA (km) *



Part-I (Proposed Land)



Next, the user will be required to provide “Details of the proposed land” as shown in the next slide.

27



Details of the proposed land

Division

Project area under PA / Tiger Corridor/ Tiger Reserve / ESZ (ha)

Number of patches.

Upload KML for division *

Browse or drop your KML file here

⚠ Kindly upload .kml file only

Add +

Division	Area under- Protected Area / Tiger Corridor / Tiger Reserve / Eco-sensitive Zone (ha)	Number of patches	Kml	Action
new delhi CP	2	3	771207_WL_KML_16635669507_38_Mining.kml	View Location Details View KML 🗑

Total Proposed area inside PA (ha)

Total Proposed area outside PA (ha)

Total Proposed area

Upload geo-referenced map of the forest land proposed to be diverted prepared by using DGPS or Total Station (pdf only) *

FILE

Sample PDF.pdf 📄 ✖

Back Save & Proceed

- Select ▼

 - Delhi Forest Office
 - Delhi- new data
 - new delhi CP
 - new delhi india
 - DCF South Division
 - DCF North Division
 - new india Division
 - div Division
 - delhio Division
 - delhi Division
 - DCF Central Division
 - DCF West Division



Part-I (Others)



The third section will be the “Others” section. First, the user will be required to select “Whether the proposal is for investigation/survey?” as “Yes/No” from the drop-down list as shown in the next slide.

28



Part-I (Seeking recommendation of Standing Committee of NBWL/ SBWL)



Whether proposal is for investigation/survey? *

Select

- Yes
- No



Part-I (Others)



If the user selects “No”, there will be no change on the screen. If the user selects “Yes”, the system will display the screen shown in the next slide.

29



Whether proposal is for investigation/survey? *

Yes

Upload location and Map (1:150000 scale) of the area to be investigated / surveyed, duly authenticated by a competent authority *

FILE

Sample PDF.pdf

Type of physical disturbance within the Protected Area *

Select

- Earth work
- Tree cutting



Part-I (Others)



If the user selects “Type of physical disturbance within the Protected Area” as “Earth Work”, the system will display the screen shown in the next slide.

30



Whether proposal is for investigation/survey? *

Yes

Upload location and Map (1:150000 scale) of the area to be investigated / surveyed, duly authenticated by a competent authority *



FILE

Sample PDF.pdf



Type of physical disturbance within the Protected Area *

Earth work

Earth work (cu. m.) *

200

Time Required (days) *

365



Part-I (Others)



If the user selects “Type of physical disturbance within the Protected Area” as “Tree Cutting”, the system will display the screen shown in the next slide.

31



Whether proposal is for investigation/survey? *

Yes

Upload location and Map (1:150000 scale) of the area to be investigated / surveyed, duly authenticated by a competent authority *

FILE

Sample PDF.pdf

Type of physical disturbance within the Protected Area *

Tree cutting

Number of trees proposed to be cut *

200

Time Required (days) *

365



Part-I (Others)



Next, the user will be required to select “Whether the Project requires Clearance under the Environment (Protection) Act 1986 (Environmental clearance)?” as “Yes/No” from the drop-down list as shown in the next slide.

32



Whether Project involving discharge of liquid effluents? *

Select



Yes

No



Part-I (Others)



If the user selects “No”, there will be no change on the screen. If the user selects “Yes”, the system will ask the “Status of Environmental Clearance”

33



Whether the Project requires Clearance under the Environment (Protection) Act 1986 (Environmental clearance)? *

Yes

Status of Environmental Clearance *

Select

Application submitted

Application yet to be submitted

EC granted



Part-I (Others)



If the user selects
“Application Submitted”, the
system will display the screen
shown in the next slide.

34



Whether the Project requires Clearance under the Environment (Protection) Act 1986 (Environmental clearance)? *	Yes
Status of Environmental Clearance *	Application submitted
Proposal No. *	12345
Date of application *	08-09-2022
MoEFCC / SEIAA File Number *	123
Status of application [Submitted recently / ToR Granted / PH Conducted / Under appraisal] *	Select
	PH Conducted
	Submitted recently
	ToR Granted
	Under appraisal



Part-I (Others)



If the user selects “Application yet to be submitted”, the system will display the screen shown in the next slide.

35



Whether the Project requires Clearance under the Environment (Protection) Act 1986 (Environmental clearance)? *

Yes

Status of Environmental Clearance *

Application yet to be submitted

Reasons thereof *

abc

Back

Save & Proceed






Part-I (Others)



If the user selects “EC granted”, the system will display the screen shown in the next slide. After filling in these details, the user will click on “Save & Proceed” and move to the next section.

36



Whether the Project requires Clearance under the Environment (Protection) Act 1986 (Environmental clearance)? *	Yes
Status of Environmental Clearance *	EC granted
Proposal No. *	12345
Date of issue of environmental clearance *	09-09-2022
MoEFCC / SEIAA File Number *	123
Upload EC Letter (in pdf) *	<div style="border: 1px dashed green; padding: 10px; text-align: center;"> Sample PDF.pdf  </div>

Back Save & Proceed



Part-I (Category Specific Details)




The fourth section will be the “Category Specific Details” section. The user will be required to upload the Biodiversity Impact Assessment report and information on previous projects undertaken by the proponent agency in Protected Areas

37



Part-I (Seeking recommendation of Standing Committee of NBWL/ SBWL)



Upload Biodiversity Impact Assessment report (in case the proposal involves use of more than 50 ha. of NP/WLS *)

Upload information on previous projects undertaken by the proponent agency in Protected Areas *

Back

Save & Proceed



Part-I (Additional Information)




The fifth section will be the “Additional Information” section. The user will be required to add document details as shown in the next slide.

38



Part-I (Seeking recommendation of Standing Committee of NBWL/ SBWL)



Document Name

Enter your document name

Upload Document *

Browse or drop your file here

Only pdf file(s) are allowed. Maximum file size is 5 MB.

Remark

Enter your remarks here

Add (+)

Document Name	Document	Remark	Action
Parivesh Document	Download	Tentative	

Back

Save & Proceed



Part-I (Undertaking)




The sixth and last section will be the “Undertaking” section. The user will be required to sign an undertaking and after clicking on “Submit”, the form will be submitted successfully.

39



Part-I (Seeking recommendation of Standing Committee of NBWL/ SBWL)



I hereby give undertaking that the data and information given in the application and enclosures are true to be best of my knowledge and belief and I am aware that if any part of the data and information is found to be false or misleading at any stage, the project will be rejected and clearance given if any to the project will be revoked at our risk and cost. In addition to the above, I hereby give undertaking that no activity/construction/expansion has since taken up

Name *

Designation *

Company *

Address *

AADHAR Based e-Signature *

Date

Back

Submit



Contact



Technical Helpdesk



011-20819182/172



<https://parivesh.nic.in>



monitoring-ec@nic.in
monitoring-fc@nic.in

