



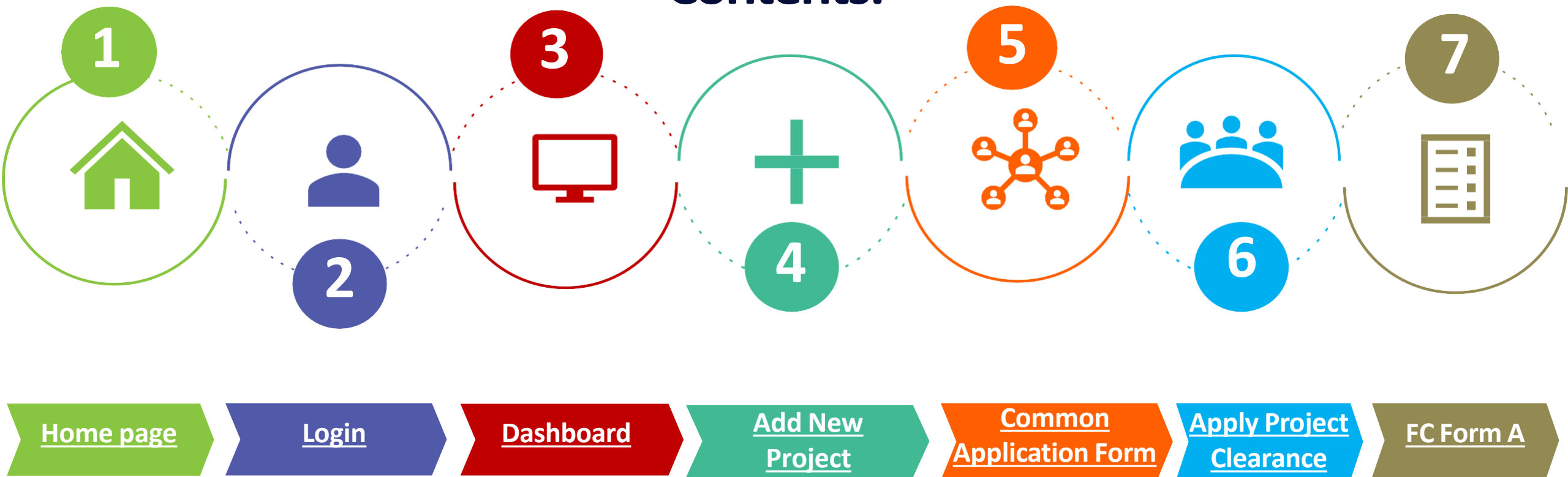
PARIVESH CPC Green

User Manual
for
FC Form A

Updated on October 31, 2022



Contents:



Note: Ctrl + Click on the underlined hyperlinks to go to the respective functionalities.



Home page

Go to the home page of the PARIVESH portal.

01



New* - Forest (Conservation) Rules, 2022 (Published on 28.06.2022) As per Aadhar Regulations 2016, User Agent
New* - Instruction for KML creation in PA
New* - Notice: Any new Environmental Clearance

As the Nation celebrates

Azadi Ka Amrit Mahotsav

Let us **SING THE NATIONAL ANTHEM**

REGISTRATION / LOGIN

Project Proponent	State Processing Authority	Central Processing Authority
New Registration	State Login	Central Authorities
Login	District Login	Regional Office

ABOUT PARIVESH

PARIVESH is a web based, role based workflow application which has been developed for online submission and monitoring of the proposals submitted by the proponents for seeking Environment, Forest, Wildlife and CRZ Clearances from Central, State and district level authorities. It automates the entire tracking of proposals which includes online submission of a new proposal, editing/updating the details of proposals and displays status of the proposals at each stage of the workflow.

NOTICE BOARD

- ENVIRONMENT CLEARANCE
- FORESTS CLEARANCE
- WILDLIFE CLEARANCE
- NATIONAL CAMPA
- NO INCREASE IN POLLUTION LOAD

APPROVALS

 ENVIRONMENT CLEARANCE	 FOREST CLEARANCE	 WILDLIFE CLEARANCE
---------------------------	----------------------	------------------------



Login



First, the users would be required to log in as Project Proponent by clicking on the Login button present under the “Registration/Login” tab on the Home Page.

02



PARIVESH
परिवेश
Ministry of Environment, Forest and Climate Change
Government of India

Home
Dashboard | About MoEFCC | Acts, Rules & Guidelines | Notifications | Agenda & MoM | Track your proposal | Useful Links | User Manuals | Contacts | FAQs

Availability of
Real time
information

Process
standardization

Online generation of
Meeting Agenda,
Minutes of Meeting
and Approval Letters

👤 **REGISTRATION / LOGIN**

Project Proponent + New Registration + Login	State Processing Authority + State Login + District Login	Central Processing Authority + Central Authorities + Regional Office
---	--	---

ℹ️ **ABOUT PARIVESH**

PARIVESH is a web based, role based workflow application which has been developed for online submission and monitoring of the proposals submitted by the proponents for seeking Environment, Forest, Wildlife and CRZ Clearances from Central, State and district level authorities. It automates the entire tracking of proposals which includes online submission of a new proposal, editing/updating the details of proposals and displays status of the proposals at each stage of the workflow.

📢 **NOTICE BOARD**

- ENVIRONMENT CLEARANCE
- FORESTS CLEARANCE
- WILDLIFE CLEARANCE
- NATIONAL CAMPA
- NO INCREASE IN POLLUTION LOAD

↑



Login



The user will be required to enter the User Id, Password, and Captcha Code. Password must follow the following conditions:

- Minimum 8 character length
- Contains at least one Capital letter Alphabet and one Small letter Alphabet
- Contains at least one numerical value between 0-9
- Contains at least one special character as @ , # , % , * , _ , !

03



Log In

[Forgot Password?](#)



PARIVESH

Pro Active and Responsive facilitation by Interactive and Virtuous Environmental Single window Hub

A single window integrated system for Environment, Forest, Wildlife & CRZ Clearance Process



Login



Existing users can change their passwords by clicking on the “Forgot Password” option as shown in the next slide. The user will be required to enter the following:

- Login ID
- Captcha

04



PARIVESH

Ministry of Environment, Forest and Climate Change
Government of India



Forgot Password

Enter Login Id *

Please enter username

S8gJcp



Enter Captcha

Submit

[Login](#)

Password Reset link has been send on your EmailId ✕



Login



After entering the login id, the user will receive a password reset link.

05



PARIVESH_Forgot Password Inbox x



monitoring-ec@nic.in via nic.in
to me

4:06 PM (4 minutes ago) ☆ ↶ ⋮

पर्यावरण, वन और जलवायु परिवर्तन मंत्रालय
Ministry of Environment, Forest and Climate Change

Hello Mr/Mrs null ,

It seems like you forgot your PARIVESH login password as requested by you to reset your PARIVESH login credential. Please click the link below to reset your password now.

<https://parivesh.nic.in/parivesh-ua/#/reset-password/DsKPL7ubQxoaxmFHnka4najKlyZjVko4be1pBx9K>

If you didnt make this request, please disregard this email and **Report** to MOEFCC.

Please note that your password will not change unless you click the link above and create a new one. This link will expire in 48 hours. If your link has expired, you can always request a new one.

Best Regards,
Monitoring Cell (Environment, Forests and Wildlife Clearances)
Ministry of Environment, Forest and Climate Change
Government of India
New Delhi.



Login



After clicking on the password reset link the user will be required to create a new password as shown in the next slide.

06



Reset Password

Password Format

- Must be at least 8 characters
- Must contain both UPPERCASE & lowercase characters
- Must contain number
- Must contain special character such as ! @\$%&* _

New Password *

.....




Confirm New Password *

.....

[Reset](#)[Login](#)



Dashboard



After logging in, the Project Proponent will arrive at the landing screen displaying PP's Dashboard.

07



**Ministry of Environment,
Forest and Climate Change**

Add New Project

Category Zone
Environment
Forest
Wild Life

0 Approved	0 Rejected	0 Applied	0 Approved	0 Rejected	0 Applied	0 Approved	0 Rejected	0 Applied	0 Approved	0 Rejected
---	---	--	---	---	--	---	---	--	---	---

SW No.	Main State	EC	FC	WL	CRZ	
SW/100038/2022	HARYANA	0	0	0	0	View Details

Jai Wanti

Logout



Add New Project +

Click on the “Add New Project” option. The system will ask the user for:

- Name of The Project
- Main State of The Project

08



भारत सरकार | पर्यावरण, वन और जलवायु परिवर्तन मंत्रालय
Government of India | Ministry of Environment, Forest and Climate Change

Add New Project

Name of The Project *

Main State of the Project *



Add New Project +

After submitting the details, the project will be added successfully, and the following fields will be visible:

- Project Name
- SW No.
- Back to Dashboard
- Add Employee

09



भारत सरकार | पारिवेश, वन और जलवायु परिवर्तन मंत्रालय
Government of India | Ministry of Environment, Forest and Climate Change

Add New Project

Name of The Project * Highway project

Main State of the Project * HARYANA

Project Added Successfully

Your Project has been added successfully

Project Name:	Highway project
SW No. :	SW/100038/2022

[Back to Dashboard](#) [Add Employee](#)




Add New Project +

The user will then click on the “Back to Dashboard” option and the Project will be visible on the Project Proponent’s Dashboard.

- Select the desired project and the user will be directed to a landing screen displaying “Complete project details” tab.

10





Highway Project Detail - (SW No. : SW/100038/2022)

HARYANA

[Activity History](#) [Engage Consultant](#)

Seems like the project information is not completed yet.

[Complete project details](#)

- Home
- Notifications
- Documents
- Reports
- Users
- Settings



Common Application Form



After clicking on the “Complete project details”, the user will be directed toward the Common Application Form. The user will be required to complete:

- Project Details
- Location of Project
- Project Activity Cost
- Others

11



**Ministry of Environment,
Forest and Climate Change**

- Dashboard
- Manage Employee
- Approvals
- Proposals Before 15th Aug
- Upload Compliance
- EC Condition Upload
- Raise Complaint

Ankur Chaudhary

Logout

Common Application Form

1
2
3
4
5

Project Details
Location of Project
Project Activity Cost
Others
Additional Information

Details of Project

Name of the Project *	Highway
Project Proposal For *	Select ▼
Project ID (Single Window Number) *	SW/100472/2022
Description of Project *	<input type="text" value="Enter your project description"/>

Details of the Company/Organization/User Agency making application

Legal Status of the Company/Organization/User Agency *	Individual
Name of the Company/ Organization/User agency *	ANKUR CHAUDHARY
Registered address	
Address *	6th Floor, Wing A & B Worldmark-1 Indira Gandhi International Airport Hospitality, Opp Holiday Inn, Aerocity, Mahipalpur, Delhi 110037
Village /Town / City	<input type="text" value="Enter Village /Town / City"/>
State *	DELHI ▼



Apply Project Clearance

After submitting the Common Application Form, the Project Proponent can select the project from the Dashboard. After selecting the desired project from Dashboard, the PP will be directed to a screen displaying “Apply Project Clearance”. The user can select the Project Clearance needed to apply, from the drop-down list.

12



Highway Detail - (SW No. : SW/100472/2022) Activity History ↻ Engage Consultant

DELHI

Applied On : Aug 31, 2022

CAF/100478/2022 Edit CAF ^
Applicant : ANKUR CHAUDHARY

Apply Project Clearance

Forest Clearance

- Coastal Regulation Zone
- CRZ Work Group
- EC State
- Environmental Clearance
- Forest Clearance
- Wild Life Clearance
- work group
- Workgroup for Project Proponent

Select Application Form

Select Applicable Form

Apply



Apply Project Clearance

After selecting “Forest Clearance”, the user will be required to select the Application Form from the drop-down list as shown in the next slide

13



Highway Detail - (SW No. : SW/100472/2022) Activity History Engage Consultant

DELHI

Applied On : Aug 31, 2022

CAF/100478/2022
Applicant : ANKUR CHAUDHARY Edit CAF

Apply Project Clearance

Forest Clearance

Select Application Form

Select Applicable Form

Form-1 (Allocation of Fresh Forest Land)

Apply



FC Form A



After selecting “Form-A (Allocation of Fresh Forest Land)”, the user will be directed towards FC Form A. The user will be required to complete:

- Project Details
- Proposed Land
- Afforestation Details
- Others
- Additional Details

14



Form-1 (Allocation of Fresh Forest Land)

Progress: 1 (Project Details) | 2 (Proposed Land) | 3 (Afforestation Details) | 4 (Others) | 5 (Additional Details) | 6 (Undertaking)

Forest Clearance

State *

Upload a copy of note containing justification for locating the Project in forest land *

 Only pdf file(s) are allowed. Maximum file size is 5 MB.

Project Category *

Whether any proposal seeking prior approval of Central Government under the Forest (Conservation) Act / Indian Forest Act for diversion of forest land required for this project has been submitted in the past? *



FC Form A (Project Details)



The first section will be the “Project Details” section. The first field will be the “State” field and the user will be required to select the desired state from the drop-down list and upload a copy of the note containing justification for locating the Project in forest land as shown in the next slide.

15



Forest Clearance

State *

Upload a copy of note containing justification for locating the Project in forest land *

Select

CHHATTISGARH

FILE

Sample PDF.pdf



FC Form A (Project Details)

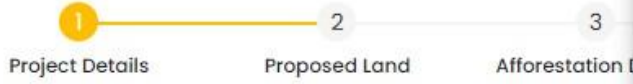


The second field will be “Project Category” and the user will be required to select this from the drop-down list.

16



Form-1 (Alloca



Forest Clearance

State *

Upload a copy of note containing justification for locating the Project in forest land *

Project Category *

Whether any proposal seeking prior approval of Central Government under the Forest (Conservation) Act / Indian Forest Act for diversion of forest land required for this project has been submitted in the past? *

- Airport
- Approach Access
- Borehole Prospecting
- Canal
- Defence
- Dispensary/Hospital
- Disputed Settlement Claims
- Drinking Water
- Encroachments
- Forest Village Conversion
- Hydel
- Industry
- Irrigation
- Mining
- Optical Fibre Cable
- Pipeline
- Quarrying
- Railway
- Rehabilitation
- Road

Select ▼

Field Required

Select ▼

Back

Save & Proceed



FC Form A (Project Details)



The third field will be “Whether any proposal seeking prior approval of Central Government under the Forest (Conservation) Act / Indian Forest Act for diversion of forest land required for this project has been submitted in the past?” and the user can select this as Yes/No from the drop-down list.

17



Form-1 (Allocation of Fresh Forest Land)

- 1 Project Details
- 2 Proposed Land
- 3 Afforestation Details
- 4 Others
- 5 Additional Details
- 6 Undertaking

Forest Clearance

State *

Select

Upload a copy of note containing justification for locating the Project in forest land *



Sample PDF.pdf



Project Category *

Road

Whether any proposal seeking prior approval of Central Government under the Forest (Conservation) Act / Indian Forest Act for diversion of forest land required for this project has been submitted in the past? *

Select

Yes

No

Back

Save & Proceed



FC Form A (Project Details)



If the user selects “No” from the drop-down list, then there will be no change on the screen.
If the user selects “Yes” from the drop-down list, then the system will ask for “Status of the Proposal”.

18




Form-1 (Allocation of Fresh Forest Land)



Forest Clearance

State *

Upload a copy of note containing justification for locating the Project in forest land *



FILE

Sample PDF.pdf
↓
×

Project Category *

Whether any proposal seeking prior approval of Central Government under the Forest (Conservation) Act / Indian Forest Act for diversion of forest land required for this project has been submitted in the past? *

Status of the proposal *

- Stage-I FC granted
- Stage-II FC granted
- Submitted and under process

Back

Save & Proceed



FC Form A (Project Details)



If the user selects “Status of Proposal” as “Submitted and under process”, then the system will display the screen shown in the next slide.

19



Whether any proposal seeking prior approval of Central Government under the Forest (Conservation) Act / Indian Forest Act for diversion of forest land required for this project has been submitted in the past? *	Yes
Status of the proposal *	Submitted and under process
Proposal No./ SW No. / CDN No *	123456
Project Name *	Highway
MoEFCC File No. *	1245678
Area proposed for Diversion (Ha) *	200
Date of application *	10-08-2022

Add +

Note: After clicking on “Add More”, the proposal details will be added and displayed below.



FC Form A (Project Details)



If the user selects “Status of Proposal” as “Stage-I FC granted”, then the system will display the screen shown in the next slide.

20



Whether any proposal seeking prior approval of Central Government under the Forest (Conservation) Act / Indian Forest Act for diversion of forest land required for this project has been submitted in the past? *	Yes
Status of the proposal *	Stage-I FC granted
Proposal No./ SW No. / CDN No *	123456
Project Name *	Highway
MoEFCC File No. *	123456
Area proposed for Diversion (Ha) *	2000
Area recommended for Diversion (Ha) *	2000
Date of in-principle approval *	22-08-2022

[Add](#)

Note: After clicking on “Add More”, the proposal details will be added and displayed below.



FC Form A (Project Details)



If the user selects “Status of Proposal” as “Stage-II FC granted”, then the system will display the screen shown in the next slide. After entering these details, the user can click on the “Save & Proceed” button and proceed to the next section.

21



Status of the proposal * Stage-II FC granted

Proposal No. *

Project Name *

MoEFCC File No. *

Area proposed for Diversion (Ha) *

Area Diverted (Ha) *

Date of in-principle approval *

Date of final approval *

Add +

Proposal No.	Project Name	MoEFCC File No	Area proposed for Diversion (Ha)	Area Diverted (Ha)	Recommended Area For Diversion	Date of in-principle approval	Date of final approval	Date of Application	Action
12345678	XYZ	12345678	2000	0	NA	NA	NA	12/07/2022	
12345678	ABC	12345678	200	300	NA	11/07/2022	NA	NA	

Back
Save & Proceed

Note: After clicking on “Add More”, the proposal details will be added and displayed below.



FC Form A (Proposed Land)



The second section will be the “Proposed Land” section. First, the user will be required to enter “Details of Forestland proposed to be diverted (Village / Division / District Wise Breakup) as shown in the next slide.

22



Form-A Part-I (Diversion of Forest Land)



Details of Forestland proposed to be diverted (Village / Division / District Wise Breakup)

Total area of forestland proposed for diversion (ha) *	<input type="text" value="2000"/>
Total area of non- forestland required for this project (ha) *	<input type="text" value="200"/>
Legal Status of the Forest land *	<input type="text" value="Other (specify)"/>
Detail *	<input type="text" value="ABC"/>
Total period for which the forestland is proposed to be diverted (No. of years) *	<input type="text" value="3"/>

Other (specify) ▾

- Deemed Forest
- Other (specify)
- Protected Forest
- Reserve Forest
- Revenue Forest
- Village Forest



FC Form A (Proposed Land)



Secondly, the user will be required to enter “Details of forestland proposed for diversion” as shown in the next slide.

23



Deatils of forestland proposed for diversion

Division

Number of patches *

Upload KML *

Browse or drop your KML file here
⚠ Kindly upload kml file only. Maximum file size is 2 MB.

Add +

Division	Number of patches	Kml	Patches	Action
SAMASTIPUR	2	View Location Details View KML	View Patches	✖
BHAGALPUR	2	View Location Details View KML	View Patches	✖

Total Non Forest Land (ha) *

Total Forest Land (ha) *

Total Area (ha) *

- Select ▼

 - SUPAUL
 - BETTIAH
 - BHAGALPUR
 - SITAMARHI
 - SAMASTIPUR
 - VAISHALI
 - VTR DIVISION_2
 - Tirhut
 - Mithila
 - Bagusarai
 - Gopalganj
 - Motihari
 - Banka
 - Jamui
 - Purnia
 - Araria
 - Munger
 - Kaimur
 - Rohtash
 - Saran



FC Form A (Proposed Land)



The third field will be the “Component Wise Break Up” section. The system will display the screen shown in the next slide. After submitting these details and clicking on “Save and Proceed”, the user will proceed to the next section.

24



Component Wise Break Up

Component


Forest Land Proposed for Diversion (ha)



Non-forest Land (ha)

Add +

Component	Forest Land Proposed for Diversion (ha)	Non-forest Land (ha)	Action
ABC	2000	2000	
Submergance	200	100	

Upload geo-referenced map of the forest land proposed to be diverted prepared by using DGPS or Total Station (pdf only) *



Sample PDF.pdf  

Save & Proceed

Back



FC Form A (Afforestation Details)



The third section will be the “Afforestation Details” section. The user will be required to fill “Details of land identified for Compensatory Afforestation” by answering “Whether Compensatory Afforestation is applicable or not?” as Yes/No from the drop-down list.

25



Form-A Part-I (Diversion of Forest Land)



1

Project Details

2

Proposed Land

3

Afforestation Details

4

Others

5

Category Specific
Details

6

Additional
Information

7

Undertaking

Details of land identified for Compensatory Afforestation

Whether Compensatory Afforestation is applicable or not? *

Select

Yes

No

Back

Save & Proceed



FC Form A (Afforestation Details)



If the user answers “No”, then there will be no change on the screen. If the user answers “Yes”, then the system will ask the user to “Select Compensatory Afforestation” from the drop-down list.

26



Form-A Part-I (Diversion of Forest Land)



Details of land identified for Compensatory Afforestation

Whether Compensatory Afforestation is applicable or not? *

Yes

Select Compensatory Afforestation *

Select

- Degraded Forest-Land
- Non-forest Land
- Only Compensatory Trees

Back

Save & Proceed



FC Form A (Afforestation Details)



If the user selects “Non-forest Land”, then the system will ask the user for “Whether Non-forest land is available?”.

27



Form-A Part-I (Diversion of Forest Land) 🖨️

1 — 2 — 3 — 4 — 5 — 6 — 7

Project Details Proposed Land **Afforestation Details** Others Category Specific Details Additional Information Undertaking

Details of land identified for Compensatory Afforestation

Whether Compensatory Afforestation is applicable or not? *

Select Compensatory Afforestation *

Whether Non-forest land is available? *

Yes

No

Back

Save & Proceed



FC Form A (Afforestation Details)



If the user selects “No”, then there will be no change on the screen. If the user selects “Yes, “ the system will display the screen shown in the next slide. After submitting the details shown in the next slide, the user can click on “Save and Proceed” and proceed to the next section.

28



Whether Non-forest land is available? *

Number of patches. *

No. of districts involved for raising Compensatory Afforestation *

Patch wise details


Upload KML *

Browse or drop your KML file here
⚠ Kindly upload .kml file only

Kml File Name	Action
testmining.kml	<input type="button" value="View Location Details"/> <input type="button" value="View KML"/> <input type="button" value="Delete"/>

Total CA Land *

Upload a scanned copy of the map of the land identified for creation of Compensatory Afforestation prepared by using GPS or Total Station (pdf only)



Whether the area of non-forest land or Revenue forest land required to be provided by User Agency for raising Compensatory Afforestation is less than area of forest land proposed to be diverted? *


Reasons thereof *

Area of non-forest or Revenue forest land required to be provided by User Agency for raising Compensatory Afforestation (in ha) *

Whether NFL is free from Non- Encumbrance *

Whether the present owner of NFL is different from the User Agency *

Copy of MoU/agreement executed between the present owner and the user agency *





FC Form A (Others)




The fourth section will be the “Others” section. The user will first be required to answer “Whether Cost-Benefit analysis for the Project has been made?” as Yes/No from the drop-down list.

29



Form-A Part-I (Diversion of Forest Land)



Whether Cost-Benefit analysis for the Project has been made? *

Select

Yes

No



FC Form A (Others)



If the user answers “No”, then the system will ask for a reason. If the user answers “Yes”, then the system display the screen shown in the next slide.

30




Whether Cost-Benefit analysis for the Project has been made? *

Total Loss (Against the proposed forest land Diversion in crore) *

Estimated Benefits of Forest Diversion (in crore) *

Cost Benefit Ratio *

Upload a copy of Cost-Benefit analysis *



Sample PDF.pdf

Whether Cost-Benefit analysis for the Project has been made? *

Reasons thereof *



FC Form A (Others)



The user will then be required to answer “Whether the Project requires Clearance under the Environment (Protection) Act 1986 (Environmental clearance)?” as Yes/No from the drop-down list.

31



Whether the Project requires Clearance under the Environment (Protection) Act 1986 (Environmental clearance)? *

Select



Yes

No



FC Form A (Others)



If the user selects “No”, then there will be no change in the screen, If the user selects “Yes”, then the system will display the screen shown in the next slide.

32



Whether the Project requires Clearance under the Environment (Protection) Act 1986 (Environmental clearance)? *

Yes

Status of Environmental Clearance *

Select

Application yet to be submitted

Application submitted

EC granted



FC Form A (Others)



If the user selects “Application yet to be submitted”, then the system will display the screen shown in the next slide.

33



Whether the Project requires Clearance under the Environment (Protection) Act 1986 (Environmental clearance)? *	Yes
Status of Environmental Clearance *	Application yet to be submitted
Reasons thereof *	Delay



FC Form A (Others)



If the user selects “Application submitted”, then the system will display the screen shown in the next slide.

34



Whether the Project requires Clearance under the Environment (Protection) Act 1986 (Environmental clearance)? *	Yes
Status of Environmental Clearance *	Application submitted
Proposal No. *	12345678
Date of application *	30-08-2022
MoEFCC / SEIAA File Number *	234
Status of application [Submitted recently / ToR Granted / PH Conducted / Under appraisal] *	Select
	PH Conducted
	Submitted recently
	ToR Granted
	Under appraisal



FC Form A (Others)



The user will then be required to answer “Whether the Project or a part thereof is located in any Protected Area or their Eco sensitive zone?” as Yes/No from the drop-down list.

35



Whether the Project or a part thereof is located in any Protected Area or their Eco sensitive zone? *

Select

Yes

No



FC Form A (Others)



If the user answers “No”, then there will be no change on the screen. If the user answers “Yes”, then the system will ask the user “Whether the Project or a part thereof is located within a Protected Area?” as shown in the next slide

36



Whether the Project or a part thereof is located in any Protected Area or their Eco sensitive zone? *	Yes
Whether the Project or a part thereof is located within a Protected Area? *	Select
	Yes
	No



FC Form A (Others)



If the user answers “Whether the Project or a part thereof is located within a Protected Area?” as “Yes”, then the system will ask the user for “Status of approval of the Standing Committee of National Board for Wildlife (NBWL) to the Project” as shown in the next slide.

37



Whether the Project or a part thereof is located in any Protected Area or their Eco sensitive zone? *	Yes
Whether Project or a part thereof is located within a Protected Area? *	Yes
Distance from the nearest Protected area (km) *	20
Distance from the nearest Eco-Sensitive Zone (km) *	20
Status of approval of the Standing Committee of National Board for Wildlife (NBWL) to the Project *	Select Application yet to be submitted Approval obtained Under consideration




FC Form A (Others)



If the user selects “Approval obtained”, then the system will display the screen shown in the next slide.

38



Status of approval of the Standing Committee of National Board for Wildlife (NBWL) to the Project *	Approval obtained ▼
Proposal No. *	12345678
Date of approval *	15-07-2022 📅
MoEF File No. *	12345
Upload copy of approval *	<div style="border: 1px dashed green; padding: 10px; text-align: center;"> FILE <div style="background-color: #e0ffe0; padding: 5px; display: inline-block; border-radius: 5px;">Sample PDF.pdf 34 K ✕</div></div> <p style="font-size: small; color: red;">*Only PDF File Supported * Max File Size Allowed 2Mb</p>




FC Form A (Others)



If the user selects “Under consideration”, then the system will display the screen shown in the next slide.

39



Status of approval of the Standing Committee of National Board for Wildlife (NBWL) to the Project *	Under consideration <input type="button" value="v"/>
Proposal No. *	12345678
Date of application *	19-07-2022 <input type="button" value="calendar"/>
MoEF File No. *	12345
Upload copy of application *	<div style="border: 1px dashed green; padding: 10px; text-align: center;"> <input type="text" value="Sample PDF.pdf"/> <input type="button" value="x"/></div> <p><small>* Only PDF File Supported * Max File Size Allowed 2Mb</small></p>



FC Form A (Others)



If the user selects “Application yet to be submitted”, then the system will display the screen shown in the next slide.

42



Whether the Project or a part thereof is located within a Protected Area? *	Yes
Status of approval of the Standing Committee of National Board for Wildlife (NBWL) to the Project *	Application yet to be submitted
Reasons thereof *	ABC



FC Form A (Others)



The user will then be required to answer “Whether the Project or a part thereof is located in a Scheduled Area?” as Yes/No under “Applicability of special provisions governing Scheduled Areas” from the drop-down list. After submitting these details, the user can click on the “Save and Proceed” button and proceed to the next section.

43



Applicability of special provisions governing Scheduled Areas

Whether the Project or a part thereof is located in a Scheduled Area? *

Select

Yes

No



FC Form A (Additional Details)



The fifth section will be “Additional Details”. The user will be asked the following fields as shown in the next slide:

- Document Name
- Upload Document
- Remark

After clicking on Save and Proceed, the user will proceed to the last section

44



Form-A Part-I (Diversion of Forest Land)



Document Name

Enter your document name

Upload Document *

Browse or drop your file here

Only pdf file(s) are allowed. Maximum file size is 5 MB.

Remark

Enter your remarks here

Add

Document Name	Document	Remark	Action
Highway Project	Download	ABC	

Back

Save & Proceed



FC Form A (Undertaking)



At last, the user will be required to give an undertaking and after clicking on “Submit”, the form will be submitted successfully.

45



Form-A Part-I (Diversion of Forest Land)



I hereby give undertaking that the data and information given in the application and enclosures are true to be best of my knowledge and belief and I am aware that if any part of the data and information is found to be false or misleading at any stage, the project will be rejected and clearance given if any to the project will be revoked at our risk and cost. In addition to the above, I hereby give undertaking that no activity/construction/expansion has since taken up

Name * ANKUR CHAUDHARY

Designation * Consultant

Company * ANKUR CHAUDHARY

Address * 6th Floor, Wing A & B Worldmark-1 Indira Gandhi International Airport Hospitality, Opp Holiday Inn, Aerocity, Mahipalpur, Delhi 110037

AADHAR Based e-Signature * ANKUR CHAUDHARY

Date * 05-09-2022

Back

Submit



Contact



Technical Helpdesk



011-20819182/172



<https://parivesh.nic.in>



monitoring-ec@nic.in
monitoring-fc@nic.in

