

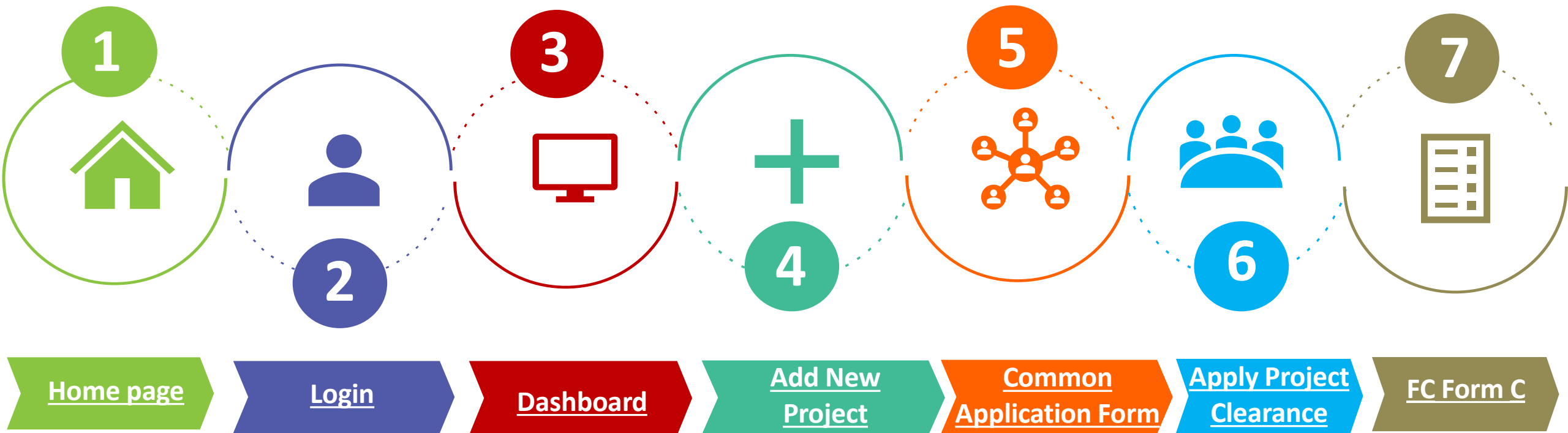


PARIVESH CPC Green

User Manual
for
FC Form C



Contents:



Note: Ctrl + Click on the underlined hyperlinks to go to the respective functionalities.



Home page

Go to the home page of the PARIVESH portal.

01



"Pro Active and Responsive facilitation by Interactive and Virtuous Environmental Singlewindow Hub"

- Dashboard
- About MoEFCC
- Acts, Rules & Guidelines
- Notifications
- Agenda & MoM
- Track your proposal
- Useful Links
- User Manuals
- Contacts
- FAQs

- New* - Forest (Conservation) Rules, 2022 (Published on 28.06.2022)
- As per Aadhar Regulations 2016, User Agency
 - New* - Instruction for KML creation in PA
 - New* - Notice: Any new Environmental Clearance



As the Nation celebrates



Let us
SING THE
NATIONAL
ANTHEM



REGISTRATION / LOGIN

| | | |
|--------------------------|-----------------------------------|-------------------------------------|
| Project Proponent | State Processing Authority | Central Processing Authority |
| New Registration | State Login | Central Authorities |
| Login | District Login | Regional Office |

ABOUT PARIVESH

PARIVESH is a web based, role based workflow application which has been developed for online submission and monitoring of the proposals submitted by the proponents for seeking Environment, Forest, Wildlife and CRZ Clearances from Central, State and district level authorities. It automates the entire tracking of proposals which includes online submission of a new proposal, editing/updating the details of proposals and displays status of the proposals at each stage of the workflow.

NOTICE BOARD

- ENVIRONMENT CLEARANCE
- FORESTS CLEARANCE
- WILDLIFE CLEARANCE
- NATIONAL CAMPA
- NO INCREASE IN POLLUTION LOAD

APPROVALS



ENVIRONMENT CLEARANCE



FOREST CLEARANCE



WILDLIFE CLEARANCE



Login



First, the users would be required to log in as Project Proponent by clicking on the Login button present under the “Registration/Login” tab on the Home Page.

02



Availability of Real time information

Process standardization

Online generation of Meeting Agenda, Minutes of Meeting and Approval Letters

Enhance Efficiency, Transparency and Accountability in EC, Forest, Wildlife and CRZ Clearance Processes

REGISTRATION / LOGIN

| Project Proponent | State Processing Authority | Central Processing Authority |
|--------------------------------------|--|---|
| <p>New Registration</p> <p>Login</p> | <p>State Login</p> <p>District Login</p> | <p>Central Authorities</p> <p>Regional Office</p> |

ABOUT PARIVESH

PARIVESH is a web based, role based workflow application which has been developed for online submission and monitoring of the proposals submitted by the proponents for seeking Environment, Forest, Wildlife and CRZ Clearances from Central, State and district level authorities. It automates the entire tracking of proposals which includes online submission of a new proposal, editing/updating the details of proposals and displays status of the proposals at each stage of the workflow.

NOTICE BOARD

- ENVIRONMENT CLEARANCE
- FORESTS CLEARANCE
- WILDLIFE CLEARANCE
- NATIONAL CAMPA
- NO INCREASE IN POLLUTION LOAD





Login



The user will be required to enter the User Id, Password, and Captcha Code. Password must follow the following conditions:

- Minimum 8 character length
- Contains at least one Capital letter Alphabet and one Small letter Alphabet
- Contains at least one numerical value between 0-9
- Contains at least one special character as @ , # , % , * , _ , !

03



Log In

[Forgot Password?](#)





Login



Existing users can change their passwords by clicking on the “Forgot Password” option as shown in the next slide. The user will be required to enter the following:

- Login ID
- Captcha

04



PARIVESH

Ministry of Environment, Forest and Climate Change
Government of India



Forgot Password

Enter Login Id *

Please enter username

S8gJcp



Enter Captcha

Submit

[Login](#)

Password Reset link has been send on your EmailId ✕



Login



After entering the login id, the user will receive a password reset link.

05



PARIVESH_Forgot Password Inbox x



monitoring-ec@nic.in via nic.in
to me

4:06 PM (4 minutes ago) ☆ ↶ ⋮

पर्यावरण, वन और जलवायु परिवर्तन मंत्रालय
Ministry of Environment, Forest and Climate Change

Hello Mr/Mrs null ,

It seems like you forgot your PARIVESH login password as requested by you to reset your PARIVESH login credential. Please click the link below to reset your password now.

<https://parivesh.nic.in/parivesh-ua/#/reset-password/DsKPL7ubQxoaxmFHnka4najKlyZjVko4be1pBx9K>

If you didnt make this request, please disregard this email and **Report** to MOEFCC.

Please note that your password will not change unless you click the link above and create a new one. This link will expire in 48 hours. if your link has expired, you can always request a new one.

Best Regards,
Monitoring Cell (Environment, Forests and Wildlife Clearances)
Ministry of Environment, Forest and Climate Change
Government of India
New Delhi.



Login



After clicking on the password reset link the user will be required to create a new password as shown in the next slide.

06



Reset Password

Password Format

- Must be at least 8 characters
- Must contain both UPPERCASE & lowercase characters
- Must contain number
- Must contain special character such as !@\$%&* _

New Password *

.....



Confirm New Password *

.....

[Reset](#)[Login](#)



Dashboard



After logging in, the Project Proponent will arrive at the landing screen displaying PP's Dashboard.

07



Ministry of Environment, Forest and Climate Change

[Add New Project](#) [FC Proposals applied between 29th June to 04th Sept. 2022](#)

[Track Your Proposal](#)

| Category | Applied | Approved | Rejected |
|-------------------------|---------|----------|----------|
| Forest | 0 | 0 | 0 |
| Wild Life | 0 | 0 | 0 |
| Coastal Regulatory Zone | 1 | 0 | 0 |

04th September, 2022 [Manage/Apply Existing Projects \(Before 05th Sept. 2022\)](#)

| SW No. | Main State | EC | FC | WL | CRZ | Action |
|----------------|------------------|----|----|----|-----|------------------------------|
| SW/104418/2022 | ANDHRA PRADESH | 0 | 0 | 0 | 0 | View Details |
| SW/103995/2022 | HIMACHAL PRADESH | 0 | 0 | 0 | 0 | View Details |
| SW/103994/2022 | DELHI | 0 | 0 | 0 | 0 | View Details |
| SW/103993/2022 | DELHI | 0 | 0 | 0 | 0 | View Details |
| SW/102537/2022 | DELHI | 0 | 0 | 0 | 0 | View Details |
| SW/102184/2022 | ANDHRA PRADESH | 0 | 0 | 0 | 0 | View Details |

Malinder Kaur [Logout](#)




Add New Project +

Click on the “Add New Project” option. The system will ask the user for:

- Name of The Project
- Main State of The Project

08





Add New Project

Name of The Project *

Main State of the Project *

Main District of the Project *

Address of Project *



Add New Project +

After submitting the details, the project will be added successfully, and the following fields will be visible:

- Project Name
- SW No.
- Back to Dashboard
- Add Employee

09



Add New Project

Project added successfully. ✕

Name of The Project * Test 4

Main State of the Project * HIMACHAL PRADESH

Main ...

Address ...

Project Added Successfully

Your Project has been added successfully

Project Name: Test 4

SW No.: SW/103995/2022

Submit

Back to Dashboard




Add New Project +

The user will then click on the “Back to Dashboard” option and the Project will be visible on the Project Proponent’s Dashboard.

- Select the desired project and the user will be directed to a landing screen displaying “Complete project details” tab.

10





Highway Project Detail - (SW No. : SW/100038/2022)

HARYANA

[Activity History](#) [Engage Consultant](#)

Seems like the project information is not completed yet.

[Complete project details](#)

- Home
- Notifications
- Documents
- Reports
- Users
- Settings



Common Application Form




After clicking on the “Complete project details”, the user will be directed toward the Common Application Form. The user will be required to complete:

- Project Details
- Location of Project
- Project Activity Cost
- Others

11





**Ministry of Environment,
Forest and Climate Change**

- Dashboard
- EDS Proposals
- FC EDS Proposals
- Approvals
- Track Proposal Before 4th Sept
- Proposals Before 4th Sept
- Upload Compliance
- EC Condition Upload
- Raise Complaint

Malinder Kaur

Logout

Common Application Form 📄

1
2
3
4

Project Details
Location of Project
Project Activity Cost
Others

Details of Project

| | |
|-------------------------------------|---|
| Name of the Project * | <input type="text" value="Test 4"/> |
| Project Proposal For * | <input style="border-bottom: 1px solid #ccc; border-right: 1px solid #ccc; border-left: 1px solid #ccc; border-top: 1px solid #ccc; width: 100%;" type="text" value="New"/> |
| Project ID (Single Window Number) * | <input type="text" value="SW/100494/2022"/> |
| Description of Project * | <input type="text" value="dfgdrfgdrfg"/> |

Details of the Company/Organization/User Agency making application

| | |
|--|--|
| Legal Status of the Company/Organization/User Agency * | <input type="text" value="Individual"/> |
| Name of the Company/ Organization/User agency * | <input type="text" value="MALINDER KAUR"/> |
| Registered address | <input type="text" value="L 199 Shastri Nagar"/> |
| Address * | <input type="text" value="L 199 Shastri Nagar"/> |



Apply Project Clearance

After submitting the Common Application Form, the Project Proponent can select the project from the Dashboard. After selecting the desired project from Dashboard, the PP will be directed to a screen displaying “Apply Project Clearance”. The user can select the Project Clearance needed to apply, from the drop-down list.

12



Test 4 Detail - (SW No. : SW/100494/2022)

Engage Consultant

HIMACHAL PRADESH

Applied On : Sep 1, 2022

CAF/100493/2022
Applicant : Malinder Kaur

[View CAF](#) ^

Apply Project Clearance

Select Application Form

Forest Clearance

- Coastal Regulation Zone
- Environmental Clearance
- Forest Clearance
- Wild Life Clearance

Select Applicable Form

Apply

| Proposal No. | State | Status | Date | |
|-------------------------|------------------|-----------|-------------|----------------------|
| SIA/HP/IND2/100722/2022 | HIMACHAL PRADESH | SUBMITTED | Sep 1, 2022 | View |

Form-1 (Part-A): Information for Scoping (for Category - A/B1) / Appraisal for Category - B2 (including Building & Construction projects under 8 (a))

| Proposal No. | State | Status | Date | |
|-------------------------|------------------|-----------|-------------|----------------------|
| SIA/HP/IND2/100721/2022 | HIMACHAL PRADESH | SUBMITTED | Sep 1, 2022 | View |

Form-1 (Part-C): Information for Appraisal (for Category - A/B1)

| Proposal No. | State | Status | Date | |
|--------------------------|------------------|-----------|--------------|----------------------|
| IA/HP/INFRA2/402445/2022 | HIMACHAL PRADESH | SUBMITTED | Oct 11, 2022 | View |

Form-1 (Part-A): Information for Scoping (for Category - A/B1) / Appraisal for Category - B2 (including Building & Construction projects under 8 (a))

| Proposal No. | State | Status | Date |
|--------------|-------|--------|------|
| | | | |



Apply Project Clearance

After selecting “Forest Clearance”, the user will be required to select the Application Form from the drop-down list as shown in the next slide. Select “Form-C: For seeking prior approval for Exploration & Survey” from the drop-down list and click on “Apply”

13



CrzI Detail - (SW No. : SW/102008/2022)

Engage Consultant

GUJARAT

Applied On : Oct 15, 2022

CAF/100935/2022
Applicant : BASUDEV PAL

[View CAF](#) ^

Apply Project Clearance

Forest Clearance

Select Application Form

Select Applicable Form

Apply

- Form-A Part-I (Diversion of Forest Land)
- Form-B (Part-I): Renewal of Lease on Forest Land
- Form-C: For seeking prior approval for Exploration & Survey
- Form D

Clearances Applied

Form-B (Part-I): Renewal of Lease on Forest Land

| Proposal No. | State | Status | Date |
|-----------------------|---------|------------|--------------|
| FP/GJ/FVC/401453/2022 | GUJARAT | EDS_RAISED | Oct 14, 2022 |

[View](#)

Form-A Part-I (Diversion of Forest Land)

| Proposal No. | State | Status | Date |
|-----------------------|---------|--------|--------------|
| FP/GJ/FVC/401502/2022 | GUJARAT | DRAFT | Oct 15, 2022 |

[Edit](#)

Form-B (Part-I): Renewal of Lease on Forest Land

| Proposal No. | State | Status | Date |
|-----------------------|---------|-----------|--------------|
| FP/GJ/FVC/401500/2022 | GUJARAT | SUBMITTED | Oct 15, 2022 |

[View](#)



FC Form C




After selecting “Form-C: For seeking prior approval for Exploration & Survey”, the user will be directed toward FC Form C. The user will be required to complete:

- Project Details
- Proposed Land
- Other Details
- Activities Details
- Land Details
- Afforestation Details
- Additional Information
- Undertaking

14





Form-C: For seeking prior approval for Exploration & Survey

1 **Project Details** 2 Proposed Land 3 Other Details 4 Activities Details 5 Land Details 6 Afforestation Details 7 Additional Information 8 Undertaking

State *

Whether the project area falls within protected area or within 1 km of distance from the boundary of PA in the Eco sensitive zone *



FC Form C (Project Details)



The first section will be the “Project Details” section. The first field will be the “State” field and the user will be required to select the desired state from the drop-down list as shown in the next slide.

15



Form-C: For seeking prior approval for Exploration & Survey

Progress bar: 1 (Project Details) | 2 (Proposed Land) | 3 (Other Details) | 4 (Activities Details) | 5 (Land Details) | 6 (Afforestation Details) | 7 (Additional Information) | 8 (Undertaking)

State *

Whether the project area falls within protected area or within 1 km of distance from the boundary of PA in the Eco sensitive zone *

Back

- Select
- ANDAMAN AND NICOBAR ISLANDS
- ANDHRA PRADESH
- ARUNACHAL PRADESH
- ASSAM
- BIHAR
- CHANDIGARH
- CHHATTISGARH
- DELHI
- GOA
- GUJARAT
- HARYANA
- HIMACHAL PRADESH
- JAMMU AND KASHMIR
- JHARKHAND
- KARNATAKA
- KERALA
- LADAKH
- LAKSHADWEEP
- MADHYA PRADESH
- MAHARASHTRA



FC Form C (Project Details)



The second field will be “Whether the project area falls within a protected area or within 1 km of distance from the boundary of PA in the Eco-sensitive zone” and the user will be required to select this from the drop-down list as shown in the next slide.

16



Form-C: For seeking prior approval for Exploration & Survey

- 1
Project Details
- 2
Proposed Land
- 3
Other Details
- 4
Activities Details
- 5
Land Details
- 6
Afforestation Details
- 7
Additional Information
- 8
Undertaking

State *

HIMACHAL PRADESH

Whether the project area falls within protected area or within 1 km of distance from the boundary of PA in the Eco sensitive zone *

Select

- Yes
- No

Back

Save & Proceed



FC Form C (Project Details)



If the user selects “Whether the project area falls within a protected area or within 1 km of distance from the boundary of PA in the Eco-sensitive zone” as “Yes”, there will be no change on the screen. If the user selects “No”, the system will display the screen shown in the next slide.

17



Form-C: For seeking prior approval for Exploration & Survey

- 1 Project Details
- 2 Proposed Land
- 3 Other Details
- 4 Activities Details
- 5 Land Details
- 6 Afforestation Details
- 7 Additional Information
- 8 Undertaking

State *

Whether the project area falls within protected area or within 1 km of distance from the boundary of PA in the Eco sensitive zone *

Details of Mineral Concessions

Total area of the prospecting lease (ha.) *


Area proposed for exploration/ survey

Non-Forest Land (ha.) *

Forest Land (ha.) *

Date of issue of the License / Letter of Intent (LOI) for grant of prospecting lease *

Upload a copy of the License / Letter of Intent (LOI) (pdf only) *



Sample PDF.pdf

Whether any proposal seeking prior approval of Central Government under the Forest (Conservation) Act for diversion of forest land required for this project has been submitted in the past? *

Select

Yes

No

Back

Save & Proceed



FC Form C (Project Details)



If the user selects “Whether any proposal seeking prior approval of Central Government under the Forest (Conservation) Act for diversion of forest land required for this project has been submitted in the past?” as “No”, there will be no change on the screen. If the user selects “Yes”, the system will ask for “Status of Proposal” as shown in the next slide.

18



Whether any proposal seeking prior approval of Central Government under the Forest (Conservation) Act for diversion of forest land required for this project has been submitted in the past? *

Yes

Status of the proposal *

Select

Stage-I FC granted

Stage-II FC granted

Submitted and under process



FC Form C (Project Details)



If the user selects “Status of Proposal” as “Stage-I FC granted”, the system will display the screen shown in the next slide.

19



Whether any proposal seeking prior approval of Central Government under the Forest (Conservation) Act for diversion of forest land required for this project has been submitted in the past? *

Yes

Status of the proposal *

Stage-I FC granted

Proposal No.

Proposal No.

Proposal Name

Proposal Name

MoEFCC File No.

MoEFCC File No.

Area proposed for diversion (ha)

Area proposed for diversion (ha)

Area recommended for diversion (ha)

Area recommended for diversion (ha)

Date of in-principle approval

dd-mm-yyyy

Add +

| Proposal No. | Proposal Name | MoEFCC File No. | Area proposed for diversion (ha) | Area Diverted (ha) | Date of in-principle approval | Date of Final Approval | Area recommended for diversion (ha) | Date of application | Action |
|--------------|---------------|-----------------|----------------------------------|--------------------|-------------------------------|------------------------|-------------------------------------|---------------------|--------|
| 12345678 | ABC | 123 | 12300 | NA | 09-10-2022 | NA | 14000 | NA | |

Back

Save & Proceed



FC Form C (Project Details)



If the user selects “Status of Proposal” as “Stage-II FC granted”, the system will display the screen shown in the next slide.

20



Whether any proposal seeking prior approval of Central Government under the Forest (Conservation) Act for diversion of forest land required for this project has been submitted in the past? *

Yes

Status of the proposal *

Stage-II FC granted

Proposal No.

Proposal Name

MoEFCC File No.

Area proposed for diversion (ha)

Area Diverted (ha)

Date of in-principle approval

dd-mm-yyyy

Date of Final Approval

dd-mm-yyyy

Add +

| Proposal No. | Proposal Name | MoEFCC File No. | Area proposed for diversion (ha) | Area Diverted (ha) | Date of in-principle approval | Date of Final Approval | Area recommended for diversion (ha) | Date of application | Action |
|--------------|---------------|-----------------|----------------------------------|--------------------|-------------------------------|------------------------|-------------------------------------|---------------------|--------|
| 12345678 | 123 | 12345 | 1230 | 1200 | 21-10-2022 | 20-10-2022 | NA | NA | |

Back

Save & Proceed



FC Form C (Project Details)



If the user selects “Status of Proposal” as “Submitted and under process”, the system will display the screen shown in the next slide. After clicking on “Save & Proceed”, the user will proceed to the next section.

21



Whether any proposal seeking prior approval of Central Government under the Forest (Conservation) Act for diversion of forest land required for this project has been submitted in the past? *

Yes

Status of the proposal *

Submitted and under process

Proposal No.

Proposal No.

Proposal Name

Proposal Name

MoEFCC File No.

MoEFCC File No.

Area proposed for diversion (ha)

Area proposed for diversion (ha)

Date of application

dd-mm-yyyy

Add +

| Proposal No. | Proposal Name | MoEFCC File No. | Area proposed for diversion (ha) | Area Diverted (ha) | Date of in-principle approval | Date of Final Approval | Area recommended for diversion (ha) | Date of application | Action |
|--------------|---------------|-----------------|----------------------------------|--------------------|-------------------------------|------------------------|-------------------------------------|---------------------|--------|
| 2345678 | ABC | 1234 | 1200 | NA | NA | NA | NA | 14-10-2022 | |

Back

Save & Proceed



FC Form C (Proposed Land)



The second section will be the “Proposed Land” section. The user will first be required to provide “Details of Forestland proposed to be explored/ surveyed (Village / Division / District Wise Breakup)” as shown in the next slide.

22



Details of Forestland proposed to be explored/ surveyed (Village / Division / District Wise Breakup)

Legal Status of the Forest land

Select

Area (ha.)

Area (ha.)

Add +

Legal status of forest land

Area

Action

Areas notified under Sections 4 and 5 of the PLPA

1200



Total

1200

Total period for which the forestland is proposed to be explored/ surveyed (No. of years) *

3

Select

- Areas notified under Section 35 of the IFA
- Areas notified under Section 4 of the PLPA
- Areas notified under Section 5 of the PLPA
- Areas notified under Sections 4 and 5 of the PLPA
- Bade jhad ka jungle
- Chhote/bade jhar ka jungle
- Chhote Jhad ka jungle
- Civil Soyam land
- District Level Committee (D.L.C.) Fores
- Forest by dictionary meaning
- Forests Managed by State Government under Section 36 of the IFA
- jungle-jhari land
- Khesra Forest
- Private Forest
- Proposed Reserved Forests (Sec-4 of IFA)
- Protected Forest
- Reserved Forest
- Revenue Forest
- Section 16
- Section 26



FC Form C (Proposed Land)



The user will then be required to provide “Details of forestland proposed for exploration/ survey)” as shown in the next slide. After clicking on “Save & Proceed”, the user will proceed to the next section.

23



Details of forestland proposed for exploration/ survey

Division

Upload single KML of all the patches/segments for the selected division *

Browse or drop your KML file here

⚠ Kindly upload kml file only. Maximum file size is 2 MB.

Number of patches/Segments

Add +

| Division | Number of patches | Kml | Patches | Action |
|------------------------------|--------------------------------|--|---|---|
| Mandi Division | 1 | View Location Details View KML | View Patches | ↓ 🗑 |
| Total Non Forest Land (ha) * | <input type="text" value="0"/> | | | |
| Total Forest Land (ha) * | <input type="text" value="0"/> | | | |
| Total Area (ha) * | <input type="text" value="0"/> | | | |

Back Save & Proceed

- Select ▼

 - Himachal Pradesh Forest Office
 - Solan Division
 - GHNP Division
 - Chamba Division
 - Mandi Division
 - Nahan Division
 - Kullu Division
 - Bharmour Division
 - Rampur Division
 - Bilaspur
 - Chamba
 - D/Sala
 - Hamirpur
 - Kullu
 - Mandi
 - Nahan
 - Rampur
 - GHNP
 - WL N Dharmshala
 - WL S Shimla




FC Form C (Other details)



The third section will be the “Other Details” section. The user will first be required to select “Whether the Project requires Clearance under the Environment (Protection) Act 1986 (Environmental clearance)?”

24





**Ministry of Environment,
Forest and Climate Change**

- Dashboard
- EDS Proposals
- My Tasks
- Approvals
- Track Proposal Before 4th Sept
- Proposals Before 4th Sept
- Upload Compliance
- EC Condition Upload
- Raise Complaint

Malinder Kaur

Logout

Form-C: For seeking prior approval for Exploration & Survey

1 Project Details
2 Proposed Land
3 Other Details
4 Activities Details
5 Land Details
6 Afforestation Details
7 Additional Information
8 Undertaking

Whether the Project requires Clearance under the Environment (Protection) Act 1986 (Environmental clearance)? *

Select

▼

Yes

No

Back

Save & Proceed



FC Form C (Other details)



If the user selects “Whether the Project requires Clearance under the Environment (Protection) Act 1986 (Environmental clearance)?” as “No”, there will be no change on the screen. If the user selects “Yes”, the system will ask the user for “Status of Environmental Clearance” as shown in the next slide.

25



**Ministry of Environment,
Forest and Climate Change**

- Dashboard
- EDS Proposals
- My Tasks
- Approvals
- Track Proposal Before 4th Sept
- Proposals Before 4th Sept
- Upload Compliance
- EC Condition Upload
- Raise Complaint

Malinder Kaur

Logout

Form-C: For seeking prior approval for Exploration & Survey

1 Project Details
2 Proposed Land
3 Other Details
4 Activities Details
5 Land Details
6 Afforestation Details
7 Additional Information
8 Undertaking

Whether the Project requires Clearance under the Environment (Protection) Act 1986 (Environmental clearance)? *

Yes

Status of Environmental Clearance *

Select

Application submitted

Application yet to be submitted

EC Obtained



FC Form C (Other details)



If the user selects “Status of Environmental Clearance” as “Application submitted”, the system will display the screen shown in the next slide.

26

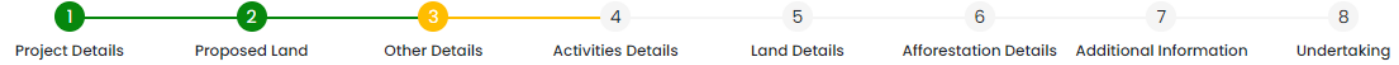


- Dashboard
- EDS Proposals
- My Tasks
- Approvals
- Track Proposal Before 4th Sept
- Proposals Before 4th Sept
- Upload Compliance
- EC Condition Upload
- Raise Complaint

Malinder Kaur

Logout

Form-C: For seeking prior approval for Exploration & Survey



Whether the Project requires Clearance under the Environment (Protection) Act 1986 (Environmental clearance)? *

Yes

Status of Environmental Clearance *

Application submitted

Proposal No. *

121

Date of application *

16-10-2022

MoEFCC / SEIAA File Number *

123

Status of application *

Select

- PH Conducted
- Submitted recently
- ToR Granted
- Under appraisal

Back

Save & Proceed



FC Form C (Other details)



If the user selects “Status of Environmental Clearance” as “Application yet to be submitted”, the system will display the screen shown in the next slide.

27



**Ministry of Environment,
Forest and Climate Change**

- Dashboard
- EDS Proposals
- My Tasks
- Approvals
- Track Proposal Before 4th Sept
- Proposals Before 4th Sept
- Upload Compliance
- EC Condition Upload
- Raise Complaint

Malinder Kaur

Logout

Form-C: For seeking prior approval for Exploration & Survey

1
2
3
4
5
6
7
8

Project Details
Proposed Land
Other Details
Activities Details
Land Details
Afforestation Details
Additional Information
Undertaking

Whether the Project requires Clearance under the Environment (Protection) Act 1986 (Environmental clearance)? *

Yes ▼

Status of Environmental Clearance *

Application yet to be submitted ▼

Reasons thereof *

ABC ✍

Back
Save & Proceed



FC Form C (Other details)



If the user selects “Status of Environmental Clearance” as “Application yet to be submitted”, the system will display the screen shown in the next slide. After clicking on “Save & Proceed”, the user will proceed to the next section.

28

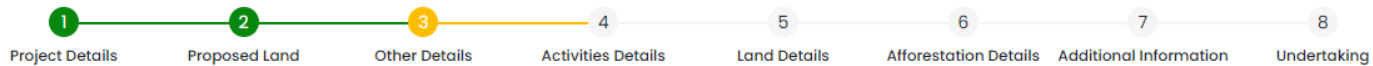


- Dashboard
- EDS Proposals
- My Tasks
- Approvals
- Track Proposal Before 4th Sept
- Proposals Before 4th Sept
- Upload Compliance
- EC Condition Upload
- Raise Complaint

Malinder Kaur

Logout

Form-C: For seeking prior approval for Exploration & Survey



Whether the Project requires Clearance under the Environment (Protection) Act 1986 (Environmental clearance)? *


Status of Environmental Clearance *

Proposal No. *

Date of issue of environmental clearance *

MoEFCC / SEIAA File Number *

Upload EC Letter (pdf) *



Sample PDF.pdf

Back

Save & Proceed



FC Form C (Activities Details)



The fourth section will be the “Activities Details” section and the user will be required to provide the details shown in the next slide.

29



1 Project Details 2 Proposed Land 3 Other Details 4 Activities Details 5 Land Details 6 Afforestation Details 7 Additional Information 8 Undertaking

Details of activities proposed to be undertaken in forest land

Surface sampling

Area (ha)

| Surface sampling | Area | Action |
|------------------|------|---------------------------------------|
| Groove Sampling | 1200 | <input type="button" value="Delete"/> |

Pitting or trenching

Number of Pits *

Width of Pits (km) *

Depth of Pits (km) *

Length of Pits (km) *

Total volume of excavation(tonnes) *

Surface area (ha) *

Drilling of Boreholes

Number of Drills *

Diameter (inches) *

Depth of boreholes (metres) *

Area of forest land likely to be experience temporary change in land used at each borehole site (ha) *

Area of forest land likely to be experience permanent change of land used due to drilling or boreholes (ha) *

Total area of boreholes (In sq. meters) *

Construction of roads or paths involving temporary change in land use

Length (km) *

Width (km) *

Area of forest land (ha) *

Construction of roads or paths involving permanent change in land use

Length (km) *

Width (km) *

Area of forest land (ha) *

Select

- Chip
- Groove Sampling
- Other(Specify)
- v



FC Form C (Activities Details)



Next the user will be required to answer “Whether any other activity involving temporary changes in land use in proposed to be undertaken?” as shown in the next slide.

30



Any other activity involving temporary change in land use

Whether any other activity involving temporary changes in land use in proposed to be undertaken? *

Any other activity involving permanent change in land use

Select

Yes

No



FC Form C (Activities Details)



If the user selects “Whether any other activity involving temporary changes in land use in proposed to be undertaken?” as “No”, there will be no change on the screen. If the user selects this as “Yes”, the system will display the screen shown in the next slide.

31



Any other activity involving temporary change in land use

Whether any other activity involving temporary changes in land use in proposed to be undertaken? *

Yes

Please specify *

ABC

Area involved (ha) *

1200



FC Form C (Activities Details)



Next the user will be required to answer “Whether any other activity involving permanent changes in land use in proposed to be undertaken?” as shown in the next slide.

32



Any other activity involving permanent change in land use

Whether any other activity involving permanent changes in land use in proposed to be undertaken? *

Select ▼

Yes

No



FC Form C (Activities Details)



If the user selects “Whether any other activity involving permanent changes in land use in proposed to be undertaken?” as “No”, there will be no change on the screen. If the user selects this as “Yes”, the system will display the screen shown in the next slide. After clicking on “Save & Proceed”, the user will proceed to the next section.

33



Any other activity involving permanent change in land use

Whether any other activity involving permanent changes in land use in proposed to be undertaken? *

Yes

Please specify *

ABC

Area involved (ha) *

1200

Back

Save & Proceed



FC Form C (Land Details)



The fifth section will be the “Land Details” section. The user will be required to provide the details shown in the next slide.

34



1 2 3 4 5 6 7 8

Project Details Proposed Land Other Details Activities Details Land Details Afforestation Details Additional Information Undertaking

Area of forest land likely to experience temporary change in land use (ha)

Surface sampling (ha) * 1

Pitting or trenching (ha) * 11

Drilling of bore holes (ha) * 111

Construction of roads or paths (ha) * 111

Other activity (pl. Specify) (ha) * 1111

Total * 11345

Area of forest land likely to experience Permanent change in land use (ha)

Drilling of bore holes (ha) * 111

Construction of roads/paths * 111

Other activity (pl. Specify) * 111

Total * 3333

Details of machinery or equipment to be deployed for prospecting

Name of equipment or machinery Name of equipment or machinery

Mode of traction Mode of traction

Size (L x B x H) (Cubic Meters) Size (L x B x H) (Cubic Meters)

Estimated deployment (machine hours) Estimated deployment (machine hours)

Maximum noise level(decibel) Maximum noise level(decibel)

Add

| Name of equipment or machinery | Mode of traction | Size (L x B x H) (Cubic Meters) | Estimated deployment (machine hours) | Estimated deployment (machine hours) | Action |
|--------------------------------|------------------|---------------------------------|--------------------------------------|--------------------------------------|--------|
| 1111 | 111 | 11 | 11 | 111 | |

Details of existing paths/roads in the proposed to be utilized for transport of the equipment or machines in the forest land

Details of existing paths/roads in the proposed to be utilized for transport of the equipment or machines in the forest land *

Number and duration of stay in the forest land of the persons proposed to be deployed for exploration/ survey

No. of person * 111

Duration (days) * 111

Summary of the estimated quantity of ore and other samples proposed to be collected during the exploration/ survey

Details of sample * 111

Qty. proposed to be collected (Metric Ton) * 111

Estimated accuracy and confidence level for mineral reserve assessment

Estimated accuracy level for mineral reserve assessment (%) * 100

Estimated confidence level for mineral reserve assessment (%) * 11



FC Form C (Land Details)



Next the user will be required to provide the details shown in the next slide. After clicking on “Save & Proceed”, the user will proceed to the next section

35



Estimated accuracy and confidence level in case number of bore holes proposed to be drilled is reduced by

Accuracy *

Confidence level *

In case the proposal is for extension of the period of the permission granted for prospecting, or for drilling of additional boreholes, please provide following additional information

Details of approval accorded under the Forest (Conservation) Act, 1980 in the past

Proposal No.

Date of the approval accorded

Area of forest land permitted for prospecting (ha)

Validity (From) period of approval

Validity (To) period of approval

Report on status of compliance to the conditions stipulated in the approval accorded in the past

Condition stipulated


Status of compliance

| Condition stipulated | Status of compliance | Action |
|----------------------|----------------------|--------|
| ABC | ABC | |

Details of violation(s), if any committed

Justification for extension of permission accorded for prospecting

Upload a copy of note containing details of prospecting activities undertaken and sample collected, so far (pdf only)



Sample PDF.pdf

-
-
-
-
-



FC Form C (Afforestation Details)



The sixth section will be “Afforestation Details” and the user will be required to provide “Details of land identified for Compensatory Afforestation” as shown in the next slide.

36



**Ministry of Environment,
Forest and Climate Change**

- Dashboard
- EDS Proposals
- My Tasks
- Approvals
- Track Proposal Before 4th Sept
- Proposals Before 4th Sept
- Upload Compliance
- EC Condition Upload
- Raise Complaint

Malinder Kaur

Logout

Form-C: For seeking prior approval for Exploration & Survey

12345678

Project DetailsProposed LandOther DetailsActivities DetailsLand DetailsAfforestation DetailsAdditional InformationUndertaking

Details of land identified for Compensatory Afforestation

Whether CA land is applicable or not? *

Select

▼

Yes

No

Back

Save & Proceed




FC Form C (Afforestation Details)



If the user selects “No”, the user will be required to provide a reason. If the user selects “Yes”, then the user will be required to answer “Type of Compensatory Afforestation” as shown in the next slide.

37





**Ministry of Environment,
Forest and Climate Change**

- Dashboard
- EDS Proposals
- My Tasks
- Approvals
- Track Proposal Before 4th Sept
- Proposals Before 4th Sept
- Upload Compliance
- EC Condition Upload
- Raise Complaint

Malinder Kaur

Logout

Form-C: For seeking prior approval for Exploration & Survey

12345678

Project DetailsProposed LandOther DetailsActivities DetailsLand DetailsAfforestation DetailsAdditional InformationUndertaking

Details of land identified for Compensatory Afforestation

Whether CA land is applicable or not? * Yes

Type of Compensatory Afforestation * Select

Degrated forestland

Non-forest Land

Only Compensatory Trees

Back
Save & Proceed



FC Form C (Afforestation Details)



If the user selects “Type of Compensatory Afforestation” as “Degraded Forest-Land”, there will be no change in the screen. If the user selects “Non-forest Land”, the system will display the screen shown in the next slide.

38



Form-C: For seeking prior approval for Exploration & Survey

1 2 3 4 5 6 7 8

Project Details Proposed Land Other Details Activities Details Land Details **Afforestation Details** Additional Information Undertaking

Details of land identified for Compensatory Afforestation

Whether CA land is applicable or not? * Yes

Type of Compensatory Afforestation * Non-forest Land

Upload single KML of all the patches for the CA land *

Browse or drop your KML file here
⚠ Kindly upload .kml file only

| Kml File Name | Action |
|---|---|
| RiverValley.kml View Location Details View KML | ↓ ✖ |

Total CA Land *

Number of patches. *

No. of districts involved for raising Compensatory Afforestation *

Upload a scanned copy of the map of the land identified for creation of Compensatory Afforestation prepared by using GPS or Total Station (pdf only)

Sample PDF.pdf ↓ ✖

Whether the area of non-forest land or Revenue forest land required to be provided by User Agency for raising Compensatory Afforestation is less than area of forest land proposed to be diverted? *

Reasons thereof

Area of non-forest or Revenue forest land required to be provided by User Agency for raising Compensatory Afforestation (in ha) *

Back
Save & Proceed



FC Form C (Afforestation Details)



If the user selects “Type of Compensatory Afforestation” as “Only Compensatory Trees”, the system will display the screen shown in the next slide. After selecting “Land on which compensatory plantation proposed”, the user will click on “Save & Proceed” to move to the next slide.

39



**Ministry of Environment,
Forest and Climate Change**

- Dashboard
- EDS Proposals
- My Tasks
- Approvals
- Track Proposal Before 4th Sept
- Proposals Before 4th Sept
- Upload Compliance
- EC Condition Upload
- Raise Complaint

Malinder Kaur

Logout

Form-C: For seeking prior approval for Exploration & Survey

12345678

Project DetailsProposed LandOther DetailsActivities DetailsLand DetailsAfforestation DetailsAdditional InformationUndertaking

Details of land identified for Compensatory Afforestation

| | |
|---|--|
| Whether CA land is applicable or not? * | Yes |
| Type of Compensatory Afforestation * | Only Compensatory Trees |
| No. of trees proposed to be cut [A] * | 1 |
| No. of trees proposed to be planted for compensatory plantation [B] * | 1 |
| Ratio of compensation [B]/[A] * | 1.0000 |
| Land on which compensatory plantation proposed * | <div style="border: 1px solid #ccc; padding: 2px;">Non-forest Land</div> <div style="border: 1px solid #ccc; padding: 2px; background-color: #f0f0f0;">Forest Land</div> <div style="border: 1px solid #ccc; padding: 2px; background-color: #d0d0d0;">Non-forest Land</div> |

Back
Save & Proceed



FC Form C (Additional Information)



The seventh section will be “Additional information”. The user will be asked the following fields as shown in the next slide:


- Document Name
- Upload Document
- Remark

After clicking on Save and Proceed, the user will proceed to the last section

40



Form-C: For seeking prior approval for Exploration & Survey



Copy of Additional Information, if any

Document Name

Enter your document name

Upload Document

Browse or drop your file here

Only pdf file(s) are allowed. Maximum file size is 5 MB.

Remarks

Enter your remarks here

Add

| Document Name | Document | Remarks | Action |
|---------------|--------------------------|---------|--------|
| ABC | Download | ABC | |

Back

Save & Proceed



FC Form C (Undertaking)



At last, the user will be required to give an undertaking and after clicking on “Submit”, the form will be submitted successfully.

41



Form-C: For seeking prior approval for Exploration & Survey



I hereby give undertaking that the data and information given in the application and enclosures are true to the best of my knowledge and belief and I am aware that if any part of the data and information is found to be false or misleading at any stage, the project will be rejected and clearance given, if any, to the project will be revoked at our risk and cost. In addition to the above, I hereby give undertaking that no activity such as change in project layout, construction, expansion, etc. has been taken up.

| | |
|---------------|---------------|
| Name * | Malinder Kaur |
| Designation * | Consultant |
| Company * | Malinder Kaur |
| Address * | Delhi |
| Date * | 22-10-2022 |

Back

Submit



Contact



Technical Helpdesk



011-20819182/172



<https://parivesh.nic.in>



monitoring-ec@nic.in
monitoring-fc@nic.in

