

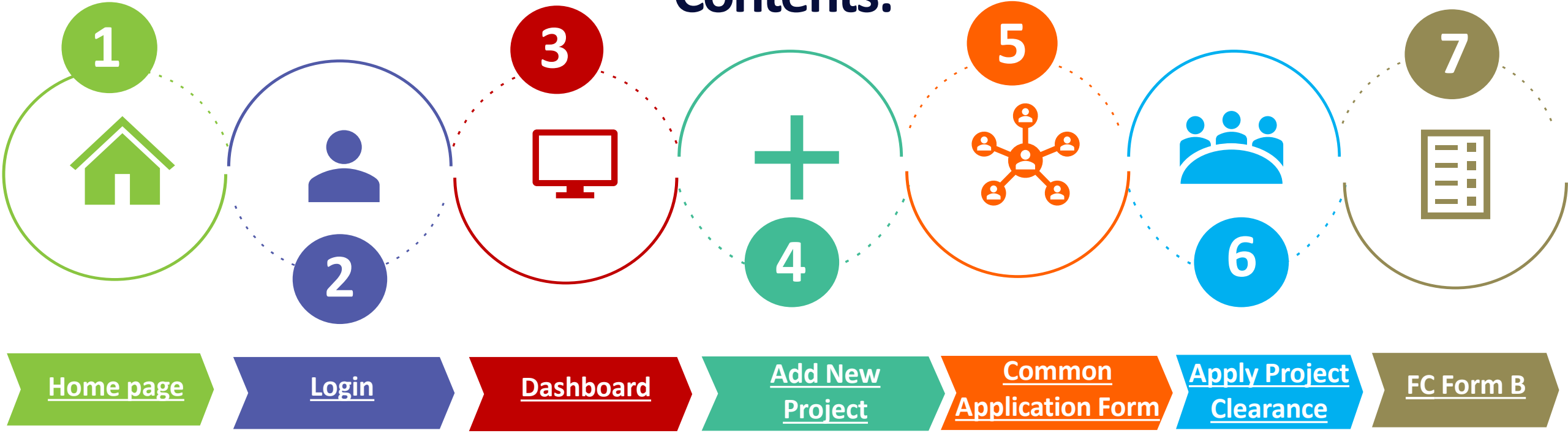


PARIVESH CPC Green

User Manual
for
FC Form B



Contents:



Note: Ctrl + Click on the underlined hyperlinks to go to the respective functionalities.



Home page

Go to the home page of the PARIVESH portal.

01



"Pro Active and Responsive facilitation by Interactive and Virtuous Environmental Singlewindow Hub"

- Dashboard
- About MoEFCC
- Acts, Rules & Guidelines
- Notifications
- Agenda & MoM
- Track your proposal
- Useful Links
- User Manuals
- Contacts
- FAQs

- New* - Forest (Conservation) Rules, 2022 (Published on 28.06.2022)
- As per Aadhar Regulations 2016, User Ageni
- New* - Instruction for KML creation in PA
- New* - Notice: Any new Environmental Cl



As the Nation celebrates



Let us
SING THE
NATIONAL
ANTHEM



REGISTRATION / LOGIN

Project Proponent	State Processing Authority	Central Processing Authority
New Registration	State Login	Central Authorities
Login	District Login	Regional Office

ABOUT PARIVESH

PARIVESH is a web based, role based workflow application which has been developed for online submission and monitoring of the proposals submitted by the proponents for seeking Environment, Forest, Wildlife and CRZ Clearances from Central, State and district level authorities. It automates the entire tracking of proposals which includes online submission of a new proposal, editing/updating the details of proposals and displays status of the proposals at each stage of the workflow.

NOTICE BOARD

- ENVIRONMENT CLEARANCE
- FORESTS CLEARANCE
- WILDLIFE CLEARANCE
- NATIONAL CAMPA
- NO INCREASE IN POLLUTION LOAD

APPROVALS



ENVIRONMENT CLEARANCE



FOREST CLEARANCE



WILDLIFE CLEARANCE



Login



First, the users would be required to log in as Project Proponent by clicking on the Login button present under the “Registration/Login” tab on the Home Page.

02



Availability of Real time information

Process standardization

Online generation of Meeting Agenda, Minutes of Meeting and Approval Letters

Enhance Efficiency, Transparency and Accountability in EC, CRZ Clearance Processes

REGISTRATION / LOGIN

Project Proponent	State Processing Authority	Central Processing Authority
New Registration	State Login	Central Authorities
Login	District Login	Regional Office

ABOUT PARIVESH

PARIVESH is a web based, role based workflow application which has been developed for online submission and monitoring of the proposals submitted by the proponents for seeking Environment, Forest, Wildlife and CRZ Clearances from Central, State and district level authorities. It automates the entire tracking of proposals which includes online submission of a new proposal, editing/updating the details of proposals and displays status of the proposals at each stage of the workflow.

NOTICE BOARD

- ENVIRONMENT CLEARANCE
- FORESTS CLEARANCE
- WILDLIFE CLEARANCE
- NATIONAL CAMPA
- NO INCREASE IN POLLUTION LOAD





Login



The user will be required to enter the User Id, Password, and Captcha Code. Password must follow the following conditions:

- Minimum 8 character length
- Contains at least one Capital letter Alphabet and one Small letter Alphabet
- Contains at least one numerical value between 0-9
- Contains at least one special character as @ , # , % , * , _ , !

03



Log In

[Forgot Password?](#)





Login



Existing users can change their passwords by clicking on the “Forgot Password” option as shown in the next slide. The user will be required to enter the following:

- Login ID
- Captcha

04

**PARIVESH**Ministry of Environment, Forest and Climate Change
Government of India

Forgot Password

Please enter username

S8gJcp

[Submit](#)[Login](#)

Password Reset link has been send on your EmailId



Login



After entering the login id, the user will receive a password reset link.

05



PARIVESH_Forgot Password Inbox x



monitoring-ec@nic.in via nic.in
to me

4:06 PM (4 minutes ago) ☆ ↶ ⋮

पर्यावरण, वन और जलवायु परिवर्तन मंत्रालय
Ministry of Environment, Forest and Climate Change

Hello Mr/Mrs null ,

It seems like you forgot your PARIVESH login password as requested by you to reset your PARIVESH login credential. Please click the link below to reset your password now.

<https://parivesh.nic.in/parivesh-ua/#/reset-password/DsKPL7ubQxoaxmFHnka4najKlyZjVko4be1pBx9K>

If you didnt make this request, please disregard this email and **Report** to MOEFCC.

Please note that your password will not change unless you click the link above and create a new one. This link will expire in 48 hours. if your link has expired, you can always request a new one.

Best Regards,
Monitoring Cell (Environment, Forests and Wildlife Clearances)
Ministry of Environment, Forest and Climate Change
Government of India
New Delhi.



Login



After clicking on the password reset link the user will be required to create a new password as shown in the next slide.

06



Reset Password

Password Format

- Must be at least 8 characters
- Must contain both UPPERCASE & lowercase characters
- Must contain number
- Must contain special character such as !@\$%&* _

New Password *

.....



Confirm New Password *

.....

[Reset](#)[Login](#)



Dashboard



After logging in, the Project Proponent will arrive at the landing screen displaying PP's Dashboard.

07



Ministry of Environment, Forest and Climate Change

[Add New Project](#) [FC Proposals applied between 29th June to 04th Sept. 2022](#)

[Track Your Proposal](#)

Category	Applied	Approved	Rejected
Forest	0	0	0
Wild Life	0	0	0
Coastal Regulatory Zone	1	0	0

04th September, 2022 [Manage/Apply Existing Projects \(Before 05th Sept. 2022\)](#)

SW No.	Main State	EC	FC	WL	CRZ	Action
SW/104418/2022	ANDHRA PRADESH	0	0	0	0	View Details
SW/103995/2022	HIMACHAL PRADESH	0	0	0	0	View Details
SW/103994/2022	DELHI	0	0	0	0	View Details
SW/103993/2022	DELHI	0	0	0	0	View Details
SW/102537/2022	DELHI	0	0	0	0	View Details
SW/102184/2022	ANDHRA PRADESH	0	0	0	0	View Details

Malinder Kaur [Logout](#)




Add New Project +

Click on the “Add New Project” option. The system will ask the user for:

- Name of The Project
- Main State of The Project

08





Add New Project

Name of The Project *

Main State of the Project *

Main District of the Project *

Address of Project *



Add New Project +

After submitting the details, the project will be added successfully, and the following fields will be visible:

- Project Name
- SW No.
- Back to Dashboard
- Add Employee

09



Add New Project

Project added successfully.

Name of The Project * Test 4

Main State of the Project * HIMACHAL PRADESH

Main ...

Address ...

Submit

Project Added Successfully

Your Project has been added successfully

Project Name: Test 4

SW No.: SW/103995/2022

Back to Dashboard




Add New Project +

The user will then click on the “Back to Dashboard” option and the Project will be visible on the Project Proponent’s Dashboard.

- Select the desired project and the user will be directed to a landing screen displaying “Complete project details” tab.

10





Highway Project Detail - (SW No. : SW/100038/2022)

HARYANA

[Activity History](#) [Engage Consultant](#)

Seems like the project information is not completed yet.

[Complete project details](#)

- Home
- Notifications
- Documents
- Reports
- Users
- Settings



Common Application Form




After clicking on the “Complete project details”, the user will be directed toward the Common Application Form. The user will be required to complete:

- Project Details
- Location of Project
- Project Activity Cost
- Others

11





**Ministry of Environment,
Forest and Climate Change**

- Dashboard
- EDS Proposals
- FC EDS Proposals
- Approvals
- Track Proposal Before 4th Sept
- Proposals Before 4th Sept
- Upload Compliance
- EC Condition Upload
- Raise Complaint

Malinder Kaur

Logout

Common Application Form 📄

1
2
3
4

Project Details
Location of Project
Project Activity Cost
Others

Details of Project

Name of the Project *	<input type="text" value="Test 4"/>
Project Proposal For *	<input style="border-bottom: 1px solid #ccc; border-right: 1px solid #ccc; border-left: 1px solid #ccc; border-top: 1px solid #ccc; width: 100%;" type="text" value="New"/>
Project ID (Single Window Number) *	<input type="text" value="SW/100494/2022"/>
Description of Project *	<input type="text" value="dfgdrfgdrfg"/>

Details of the Company/Organization/User Agency making application

Legal Status of the Company/Organization/User Agency *	<input type="text" value="Individual"/>
Name of the Company/ Organization/User agency *	<input type="text" value="MALINDER KAUR"/>
Registered address	<input type="text" value="L 199 Shastri Nagar"/>
Address *	<input type="text" value="L 199 Shastri Nagar"/>



Apply Project Clearance

After submitting the Common Application Form, the Project Proponent can select the project from the Dashboard. After selecting the desired project from Dashboard, the PP will be directed to a screen displaying “Apply Project Clearance”. The user can select the Project Clearance needed to apply, from the drop-down list.

12



Test 4 Detail - (SW No. : SW/100494/2022)

Engage Consultant

HIMACHAL PRADESH

Applied On : Sep 1, 2022

CAF/100493/2022
Applicant : Malinder Kaur

[View CAF](#)

Apply Project Clearance

Select Application Form

Forest Clearance

- Coastal Regulation Zone
- Environmental Clearance
- Forest Clearance
- Wild Life Clearance

Select Applicable Form

Apply

Proposal No.	State	Status	Date	
SIA/HP/IND2/100722/2022	HIMACHAL PRADESH	SUBMITTED	Sep 1, 2022	View

Form-1 (Part-A): Information for Scoping (for Category - A/B1) / Appraisal for Category - B2 (including Building & Construction projects under 8 (a))

Proposal No.	State	Status	Date	
SIA/HP/IND2/100721/2022	HIMACHAL PRADESH	SUBMITTED	Sep 1, 2022	View

Form-1 (Part-C): Information for Appraisal (for Category - A/B1)

Proposal No.	State	Status	Date	
IA/HP/INFRA2/402445/2022	HIMACHAL PRADESH	SUBMITTED	Oct 11, 2022	View

Form-1 (Part-A): Information for Scoping (for Category - A/B1) / Appraisal for Category - B2 (including Building & Construction projects under 8 (a))

Proposal No.	State	Status	Date



Apply Project Clearance

After selecting “Forest Clearance”, the user will be required to select the Application Form from the drop-down list as shown in the next slide. Select “Form-B (Part-I): Renewal of Lease on Forest Land” from the drop-down list and click on “Apply”

13



Test 4 Detail - (SW No. : SW/100494/2022) Engage Consultant

HIMACHAL PRADESH

Applied On : Sep 1, 2022

CAF/100493/2022 View CAF ^
Applicant : Malinder Kaur

Apply Project Clearance Select Application Form

Forest Clearance Select Applicable Form Apply

- Form-A Part-I (Diversion of Forest Land)
- Form-B (Part-I): Renewal of Lease on Forest Land
- Form-C: For seeking prior approval for Exploration & Survey
- Form D
- Form-E

Clearances Applied

Form-1 (Part-C): Information for Appraisal (for Category - A/B1)

Proposal No.	State	Status	Date	View
SIA/HP/IND2/100722/2022	HIMACHAL PRADESH	SUBMITTED	Sep 1, 2022	View

Form-1 (Part-A): Information for Scoping (for Category - A/B1) / Appraisal for Category - B2 (including Building & Construction projects under 8 (a))

Proposal No.	State	Status	Date	View
SIA/HP/IND2/100721/2022	HIMACHAL PRADESH	SUBMITTED	Sep 1, 2022	View

Form-1 (Part-C): Information for Appraisal (for Category - A/B1)

Proposal No.	State	Status	Date	View
IA/HP/INFRA2/402445/2022	HIMACHAL PRADESH	SUBMITTED	Oct 11, 2022	View

Form-1 (Part-A): Information for Scoping (for Category - A/B1) / Appraisal for Category - B2 (including Building & Construction projects under 8 (a))

Proposal No.	State	Status	Date



FC Form B



After selecting “Form-B (Part-I): Renewal of Lease on Forest Land”, the user will be directed toward FC Form B. The user will be required to complete:

- Project Details
- Approval Details
- Proposed Land
- Afforestation land
- Other Details
- Category-Specific Details
- Additional Information
- Undertaking

14



Forest-Clearance-Form-B

1
2
3
4
5
6
7
8

Project Details
Approval Details
Proposed Land
Afforestation land
Other Details
Category Specific Details
Additional Information
Undertaking

FC Specific

State *

Project Category *

Details of approvals under the Forest (Conservation) Act , 1980 accorded in the past

Proposal Number *

MoEFCC File No. *

Area of forest land Diverted (ha) *

Period of diversion (Years) *

Date of approval *

Add +

Back
Submit



FC Form B (Project Details)



The first section will be the “Project Details” section. The first field will be the “State” field and the user will be required to select the desired state from the drop-down list as shown in the next slide.

15



FC Specific

State *

Select

Select

- ANDAMAN AND NICOBAR ISLANDS
- ANDHRA PRADESH
- ARUNACHAL PRADESH
- ASSAM
- BIHAR
- CHANDIGARH
- CHHATTISGARH
- DELHI
- GOA
- GUJARAT
- HARYANA
- HIMACHAL PRADESH
- JAMMU AND KASHMIR
- JHARKHAND
- KARNATAKA
- KERALA
- LADAKH
- LAKSHADWEEP
- MADHYA PRADESH
- MAHARASHTRA



FC Form B (Project Details)



The second field will be “Project Category” and the user will be required to select this from the drop-down list.

16



Project Category *

- Select
- Power Transmission Line / Telecommunication Line
- Optical Fibre Cable (re-diversion / within RoW)
- Hydel / Irrigation
- Mining / Quarrying
- Water Mill
- Minor Irrigation Canal
- Petrol Pump
- Forest Village Conversion
- Prospecting
- Others
- Airport
- Communication Post
- Rehabilitation from Protected Area
- Construction / Widening of Road including approach road to roadside establishments including bridges
- School / Educational Institution
- Defence
- Power Sub Station
- Canal (other than Minor Irrigation Canal)
- Skill Up-gradation / Vocational Training Center
- De-reservation / De-notification



FC Form B (Project Details)



The third field will be “Details of approvals under the Forest (Conservation) Act, 1980 accorded in the past” and the user can select this as Yes/No from the drop-down list. After clicking on “Submit”, the user will proceed to the next section.

17



Details of approvals under the Forest (Conservation) Act , 1980 accorded in the past

Proposal Number

MoEFCC File No.

Area of forest land Diverted (ha)

Period of diversion (Years)

Date of approval

Add

Proposal No.	MoEF File No.	Area Diverted	Diversion Period	Approval Date	Action
12345678	1234	1200	3	2022-10-08	

Back

Submit



FC Form B (Approval Details)




The second section will be the “Approval Details” section. First, the user will be required to enter “Status of compliance to conditions stipulated in the previous approvals” as shown in the next slide.

18



Form-B (Part-I): Renewal of Lease on Forest Land



Status of compliance to conditions stipulated in the previous approvals

Proposal No. *

Proposal No.

MoEFCC File No. *

MoEFCC File No.

Conditions stipulated by the MoEFCC *

MoEFCC Conditions

Details of the compliance *

Compliance Details

Add +

Proposal No.	MoEFCC File No.	Conditions stipulated by the MoEFCC	Details of the compliance	Action
12345678	1234	ABC	ABC	



FC Form B (Approval Details)



Secondly, the user will be required to enter “Details of payments made in respect of the approval under the Forest (Conservation) Act , 1980 accorded in the past” as shown in the next slide.

19



Details of payments made in respect of the approval under the Forest (Conservation) Act , 1980 accorded in the past

Proposal No. *

MoEFCC File No. *

Item/Nature *

Amount Paid (in Rupees) *

Date of Payment *

Add (+)

Proposal No.	MoEF File No.	Item/Nature	Amount Paid (in Rupees)	Date of Payment	Action
12345678	1234	Additional Compensatory Afforestation	100000	13/10/2022	

- Select
- Additional Compensatory Afforestation
- Catchment Area Treatment
- Compensatory Afforestation
- Net Present Value
- Penal Compensatory Afforestation
- Protected Area Fund
- Safety Zone
- Others



FC Form B (Approval Details)



Thirdly the user will be required to provide “Details of the forest land returned back to the State Forest Department or any other Authority from the forest land diverted in favour of the user agency as shown in the next slide.

20



Details of the forest land returned back to the State Forest Department or any other Authority from the forest land diverted in favour of the user agency

Whether a part of the forest land diverted in favour of the user agency has been returned to the State Forest Department or any other Authority? *

Select

- Yes
- No



FC Form B (Approval Details)



If the user selects “Whether a part of the forest land diverted in favour of the user agency has been returned to the State Forest Department or any other Authority? “ as “No”, there will be no change on the screen, If the user selects this as “Yes”, the system will display the screen shown in the next slide.

21



Details of the forest land returned back to the State Forest Department or any other Authority from the forest land diverted in favour of the user agency

Whether a part of the forest land diverted in favour of the user agency has been returned to the State Forest Department or any other Authority? *

No. of patches of the forest land returned /surrendered *

Area of the forest land returned/surrendered (ha) *

Patch Wise Details

Area of Patch (ha)

Copy of the map of the patch (KML) *

Browse or drop your KML file here
Kindly upload .kml file only. Maximum file Size is 2MB

Copy of the map of the patch prepared by using GPS or Total Station *

Browse or drop your file here
Only pdf file(s) are allowed. Maximum file size is 5 MB.

Date of return

Authority to whom the forest land has been returned

Status of reclamation of land proposed to be returned /surrendered

Copy of documentary proof in support of the return/surrender of the forest land *

Browse or drop your file here
Only pdf file(s) are allowed. Maximum file size is 5 MB.

- Other
- State Forest Department

- Biological Reclamation
- Technical Reclamation

Patch Area	Patch Map	Patch Prepared Copy	Return Date	Land Return	Land Proposed Return	Copy of doc proof	Action
200		Sample PDF.pdf	2022-10-12	State Forest Department	Biological Reclamation	Sample PDF.pdf	



FC Form B (Approval Details)



Next the user will be required to provide “Details of Transfer of Lease, if any

22



Details of Transfer of Lease, if any

Name of the original lessee agency at the time of grant/previous renewal of the lease

ABC

Address of the original lessee agency at the time of grant/previous renewal of the lease

ABC

Whether the lease was transferred from the original lessee agency at the time of grant/previous renewal of the lease to any other firm/person

Select

Yes

No

Back

Save & Proceed



FC Form B (Approval Details)



If the user selects “Whether the lease was transferred from the original lessee agency at the time of grant/previous renewal of the lease to any other firm/person” as “No”, there will be no change on the screen. If the user selects “Yes”, the system will ask for “Details of transfer of lease from the original user agency lessee to the current lessee in the chronological order” as shown in the next slide.

23



Details of Transfer of Lease, if any

Name of the original lessee agency at the time of grant/previous renewal of the lease *

ABC

Address of the original lessee agency at the time of grant/previous renewal of the lease *

ABC

Whether the lease was transferred from the original lessee agency at the time of grant/previous renewal of the lease to any other firm/person

Yes

Details of transfer of lease from the original user agency lessee to the current lessee in the chronological order

Name of the firm or person in whose favour the lease was transferred *

ABC

Address of the firm or person in whose favour the lease was transferred *

ABC

Date of transfer of lease *

16-10-2022

Copy of the transfer deed



FILE

Sample PDF.pdf



Whether the approval under the forest (Conservation) Act, 1980 for transfer of lease has been obtained *

Select

Yes

No

Back

Save & Proceed



FC Form B (Approval Details)



If the user selects “Whether the approval under the forest (Conservation) Act, 1980 for transfer of lease has been obtained ” as “No”, there will be no change on the screen. If the system selects “Yes”, the system will display the screen shown in the next slide. After clicking on “Save and Proceed”, the user will proceed to the next section.

24



Whether the approval under the forest (Conservation) Act, 1980 for transfer of lease has been obtained *

Yes

MoEF File No.

MoEF File No.

Date of approval

dd-mm-yyyy

Copy of the MoEF approval

Browse or drop your file here

Only pdf file(s) are allowed. Maximum file size is 5 MB.

Add +

MoEF File No.	Approval Date	Copy of MoEF Approval	Action
1234	Oct 17, 2022	Sample PDF.pdf	

Back

Save & Proceed



FC Form B (Proposed Land)

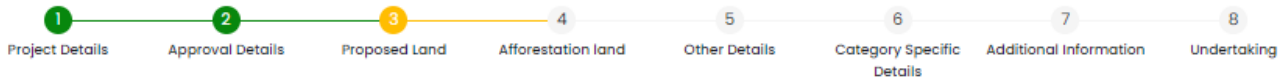


The third section will be the “Others” section. The user will first be required to answer “Whether Cost-Benefit analysis for the Project has been made?” as Yes/No from the drop-down list.

25



Form-B (Part-I): Renewal of Lease on Forest Land



Forestland proposed to be renewed

Total area of forestland proposed for renewal (ha.) *

Total area of non-forestland proposed for renewal (ha.) *

Legal Status of the Forest land *

Total period for which the forestland is proposed to be renewed (No. of years) *

Details of forestland proposed for renewal

Division

Upload single KML of all the patches/ segments for the selected division *

Browse or drop your KML file here

Kindly upload kml file only. Maximum file size is 2 MB.

Number of patches

Add +

Division	Number of patches	Kml	Patches	Action
Gurgaon Division	1	View Location Details View KML	View Patches	

Total Forest Land Area (ha) *

Total Non Forest Land Area (ha) *

Total Area (ha) *

- Select
- Areas notified under Section 35 of the IFA
- Areas notified under Section 4 and 5 of the PLPA
- Areas notified under Section 4 of the PLPA
- Areas notified under Section 5 of the PLPA
- Bade jhad ka jungle
- Chhote_bade jhad ka jungle
- Chhote Jhad ka jungle
- Civil Soyam land
- Deemed Forest
- District Level Committee (D.L.C.) Forest
- Forest by dictionary meaning
- Forests Managed by State Government under Section 36 of the IFA
- Jungle-jhari land
- Khesra Forest
- Private Forest
- Proposed Reserved Forests (Sec-4 of IFA)
- Protected Forest
- Reserved Forest
- Revenue Forest
- Section 16

- Haryana Forest Office
- West Circle Hissar
- South Circle Gurgaon
- North Circle Panchkula
- Central Circle Rohtak
- Sirsa Division
- Morri-Pinjore Division
- Ambala Division
- Yamuna Nagar Division
- Kurukshetra Division
- Kaithal Division
- Karnal Division
- Panipat Division
- Sonipat Division
- Rohtak Division
- Jhajjar(Central Rohtak) Division
- Gurgaon Division
- Faridabad Division
- Palwal Division
- Mewat Division
- Select



FC Form B (Proposed Land)



Next, the user will be required to provide the “Component Wise Break Up” and “Upload geo-referenced map of the forest land proposed to be diverted prepared by using DGPS or Total Station (pdf only) “ as shown in the next slide. After clicking on “Save and Proceed”, the user will proceed to the next section.

26



Component Wise Break Up

Component

Component

Forest Land Proposed for Renewal (ha)

Forest Land Proposed for Renewal (ha)


Non-forest Land (ha)

Non-forest Land (ha)



Add (+)

Component	Forest Land Proposed for renewal (ha)	Non-forest Land (ha)	Action
ABC	1200	1200	
Total Forest Land(ha) *	1200		
Total Non Forest Land (ha) *		1200	

Upload geo-referenced map of the forest land proposed to be diverted prepared by using DGPS or Total Station (pdf only) *



FILE

Sample PDF.pdf  

Back

Save & Proceed




FC Form B (Afforestation Land)



The fourth section will be “Afforestation Land” and the user will be required to provide “Details of land identified for Compensatory Afforestation” as shown in the next slide.

27





Ministry of Environment,
Forest and Climate Change

- Dashboard
- Manage Employee
- EDS Proposals
- FC EDS Proposals
- Approvals
- Track Proposal Before 4th Sept
- Proposals Before 4th Sept
- Upload Compliance
- EC Condition Upload
- Raise Complaint

Basudev Pal

Logout

Form-B (Part-I): Renewal of Lease on Forest Land

1 Project Details
2 Approval Details
3 Proposed Land
4 Afforestation land
 5 Other Details
6 Category Specific Details
7 Additional Information
8 Undertaking

Details of land identified for Compensatory Afforestation

Whether Compensatory Afforestation is applicable or not? *

Select

Yes
No

Back
Save & Proceed



FC Form B (Afforestation Land)



If the user selects “No”, then there will be no change on the screen, If the user selects “Yes”, then the user will be required to answer “Type of Compensatory Afforestation” as shown in the next slide.

28



Ministry of Environment, Forest and Climate Change

- Dashboard
- Manage Employee
- EDS Proposals
- FC EDS Proposals
- Approvals
- Track Proposal Before 4th Sept
- Proposals Before 4th Sept
- Upload Compliance
- EC Condition Upload
- Raise Complaint

Basudev Pal

Logout

Form-B (Part-I): Renewal of Lease on Forest Land

Progress: 1 Project Details, 2 Approval Details, 3 Proposed Land, 4 Afforestation land, 5 Other Details, 6 Category Specific Details, 7 Additional Information, 8 Undertaking

Details of land identified for Compensatory Afforestation

Whether Compensatory Afforestation is applicable or not? *

Type of Compensatory Afforestation *

- Degraded Forest-Land
- Non-forest Land
- Only Compensatory Trees



FC Form B (Afforestation Land)



If the user selects “Type of Compensatory Afforestation” as “Degraded Forest-Land”, there will be no change in the screen. If the user selects “Non-forest Land”, the system will ask the user “Whether Non-forest land is available?” as shown in the next slide.

29



Form-B (Part-I): Renewal of Lease on Forest Land

1

Project Details

2

Approval Details

3

Proposed Land

4

Afforestation land

5

Other Details

6

Category Specific
Details

7

Additional Information

8

Undertaking

Details of land identified for Compensatory Afforestation

Whether Compensatory Afforestation is applicable or not? *

Yes

Type of Compensatory Afforestation *

Non-forest Land

Whether Non-forest land is available? *

Select

Yes

No

Back

Save & Proceed



FC Form B (Afforestation Land)



If the user selects “Whether Non-forest land is available?” as “No”, there will be no change on the screen. If the user selects “Yes”, the system will display the screen shown in the next slide.

30



Whether Non-forest land is available? *

Patch wise details

Kml File Name	Action
FC_FORM_B_ALT_KML	View Location Details View KML

Number of patches. *

No. of districts involved for raising Compensatory Afforestation *

Total CA Land

Upload a scanned copy of the map of the land identified for creation of Compensatory Afforestation prepared by using GPS or Total Station (pdf only)

Sample PDF.pdf

Whether the area of non-forest land or Revenue forest land required to be provided by User Agency for raising Compensatory Afforestation is less than area of forest land proposed to be diverted? *

Reasons thereof *

Area of non-forest or Revenue forest land required to be provided by User Agency for raising Compensatory Afforestation (in ha) *

Whether NFL is free from Non- Encumbrance *

Whether the present owner of NFL is different from the User Agency *

Copy of MoU/agreement executed between the present owner and the user agency *

Sample PDF.pdf




FC Form B (Afforestation Land)



If the user selects “Type of Compensatory Afforestation” as “Only Compensatory Trees”, the system will display the screen shown in the next slide. After selecting “Land on which compensatory plantation proposed”, the user will click on “Save & Proceed” to move to the next slide.

31





**Ministry of Environment,
Forest and Climate Change**

- Dashboard
- Manage Employee
- EDS Proposals
- FC EDS Proposals
- Approvals
- Track Proposal Before 4th Sept
- Proposals Before 4th Sept
- Upload Compliance
- EC Condition Upload
- Raise Complaint

- Basudev Pal
- Logout

Form-B (Part-I): Renewal of Lease on Forest Land

1 Project Details
2 Approval Details
3 Proposed Land
4 Afforestation land
5 Other Details
6 Category Specific Details
7 Additional Information
8 Undertaking

Details of land identified for Compensatory Afforestation

Whether Compensatory Afforestation is applicable or not? *	Yes
Type of Compensatory Afforestation *	Only Compensatory Trees
No. of trees proposed to be cut [A] *	120
No. of trees proposed to be planted for compensatory plantation [B] *	120
Land on which compensatory plantation proposed *	<div style="border: 1px solid #ccc; padding: 2px;">Select</div> <div style="border: 1px solid #ccc; padding: 2px; margin-top: 2px;">Forest Land</div> <div style="border: 1px solid #ccc; padding: 2px; margin-top: 2px;">Non-forest Land</div>

Back
Save & Proceed



FC Form B (Other Details)




The fifth section will be “Other Details”. The user will first be required to answer “Whether Cost-Benefit analysis for the Project has been made?” as shown in the next slide

32



Form-B (Part-I): Renewal of Lease on Forest Land



Cost-Benefit analysis

Whether Cost-Benefit analysis for the Project has been made?

*

Select

Yes

No



FC Form B (Other Details)




If the user answers “No, “ the system will ask for a reason. If the user answers “Yes”, then the system will display the screen shown in the next slide.

33



Form-B (Part-I): Renewal of Lease on Forest Land



Cost-Benefit analysis


Whether Cost-Benefit analysis for the Project has been made? *

Total Loss (Against the proposed forest land Diversion in crore) *



Estimated Benefits of Forest Diversion (in crore) *

Cost Benefit Ratio *

Upload a copy of Cost-Benefit analysis *



FILE

Sample PDF.pdf  



FC Form B (Other Details)



Next, the user will be required to answer “Whether the Project requires Clearance under the Environment (Protection) Act 1986 (Environmental clearance)?” as shown in the next slide.

34



Environmental clearance Details

Whether the Project requires Clearance under the Environment (Protection) Act 1986 (Environmental clearance)? *

Select

Yes

No



FC Form B (Other Details)



If the user selects “Whether the Project requires Clearance under the Environment (Protection) Act 1986 (Environmental clearance)?” as “No”, there will be no change on the screen, If the user selects this as “Yes”, the system will ask the user for the “Status of Environmental Clearance” as shown in the next slide.

35



Environmental clearance Details

Whether the Project requires Clearance under the Environment (Protection) Act 1986 (Environmental clearance)? *

Yes

Status of Environmental Clearance *

Select

Application submitted

Application yet to be submitted

EC Obtained



FC Form B (Other Details)



If the user selects “Status of Environmental Clearance” as “Application submitted”, the system will display the screen shown in the next slide.

36



Environmental clearance Details

Whether the Project requires Clearance under the Environment (Protection) Act 1986 (Environmental clearance)? *

Status of Environmental Clearance *

Proposal No. *

Date of application *

MoEFCC / SEIAA File Number *

Status of application [Submitted recently / ToR Granted / PH Conducted / Under appraisal] *

- PH Conducted
- Submitted recently
- ToR Granted
- Under appraisal



FC Form B (Other Details)



If the user selects “Status of Environmental Clearance” as “Application yet to be submitted”, the system will display the screen shown in the next slide.

37



Environmental clearance Details

Whether the Project requires Clearance under the Environment (Protection) Act 1986 (Environmental clearance)? *

Yes



Status of Environmental Clearance *

Application yet to be submitted



Reasons thereof *

ABC





FC Form B (Other Details)



If the user selects “Status of Environmental Clearance” as “EC Obtained”, the system will display the screen shown in the next slide.

38



Environmental clearance Details

Whether the Project requires Clearance under the Environment (Protection) Act 1986 (Environmental clearance)? *

Yes

Status of Environmental Clearance *

EC Obtained

Proposal No. *

12345678

Date of issue of environmental clearance *

16-10-2022

MoEFCC / SEIAA File Number *

1234

Upload EC Letter (in pdf) *



FILE

Sample PDF.pdf





FC Form B (Other Details)



Next, the user will be required to answer “Whether the Project or a part thereof is located in any Protected Area or their Eco-sensitive zone?” as shown in the next slide.

39



Wildlife clearance Details

Whether the Project or a part thereof is located in any Protected Area or their Eco sensitive zone? *

Select

Yes

No



FC Form B (Other Details)



If the user selects “Whether the Project or a part thereof is located in any Protected Area or their Eco-sensitive zone?” as “No”, there will be no change on the screen. If the user selects this as “Yes, the system will ask the user for “Whether the Project or a part thereof is located within a Protected Area?” as shown in the next slide.

40



Wildlife clearance Details

Whether the Project or a part thereof is located in any Protected Area or their Eco sensitive zone? *

Yes



Whether the Project or a part thereof is located within a Protected Area? *

Select



Yes

No



FC Form B (Other Details)



If the user selects “Whether the Project or a part thereof is located within a Protected Area?” as “No”, the system will ask the user “Whether approval of the Standing Committee of National Board for the Wildlife(NBWL) required?” as shown in the next slide.

41



Wildlife clearance Details

Whether the Project or a part thereof is located in any Protected Area or their Eco sensitive zone? *

Yes

Whether the Project or a part thereof is located within a Protected Area? *

No

Whether approval of the Standing Committee of National Board for the Wildlife(NBWL) required? *

Select

Yes

No



FC Form B (Other Details)



If the user selects “Whether approval of the Standing Committee of National Board for the Wildlife(NBWL) required?” as “No”, the system will ask the user for a reason. If the user selects this as “Yes”, the system will ask the use for “Status of approval of the Standing Committee of National Board for Wildlife (NBWL) to the Project” as shown in the next slide.

42



Wildlife clearance Details

Whether the Project or a part thereof is located in any Protected Area or their Eco sensitive zone? *

Yes



Whether the Project or a part thereof is located within a Protected Area? *

No



Whether approval of the Standing Committee of National Board for the Wildlife(NBWL) required? *

Yes



Status of approval of the Standing Committee of National Board for Wildlife (NBWL) to the Project *

Select



Application yet to be submitted

Approval obtained

Under consideration



FC Form B (Other Details)



If the user selects “Status of approval of the Standing Committee of National Board for Wildlife (NBWL) to the Project” as “Application yet to be submitted”, the system will display the screen shown in the next slide..

43



Wildlife clearance Details

Whether the Project or a part thereof is located in any Protected Area or their Eco sensitive zone? *

Yes



Whether the Project or a part thereof is located within a Protected Area? *

No



Whether approval of the Standing Committee of National Board for the Wildlife(NBWL) required? *

Yes



Status of approval of the Standing Committee of National Board for Wildlife (NBWL) to the Project *

Application yet to be submitted



Reasons thereof *

ABC





FC Form B (Other Details)



If the user selects “Status of approval of the Standing Committee of National Board for Wildlife (NBWL) to the Project” as “Approval Obtained”, the system will display the screen shown in the next slide..

44



Wildlife clearance Details

Whether the Project or a part thereof is located in any Protected Area or their Eco sensitive zone? *

Whether the Project or a part thereof is located within a Protected Area? *

Whether approval of the Standing Committee of National Board for the Wildlife(NBWL) required? *


Status of approval of the Standing Committee of National Board for Wildlife (NBWL) to the Project *

Proposal No. *

Date of approval *

MoEF File No. *

Upload copy of approval *





FC Form B (Other Details)



If the user selects “Status of approval of the Standing Committee of National Board for Wildlife (NBWL) to the Project” as “Under consideration”, the system will display the screen shown in the next slide..

45



Wildlife clearance Details

Whether the Project or a part thereof is located in any Protected Area or their Eco sensitive zone? *

Whether the Project or a part thereof is located within a Protected Area? *

Whether approval of the Standing Committee of National Board for the Wildlife(NBWL) required? *


Status of approval of the Standing Committee of National Board for Wildlife (NBWL) to the Project *

Proposal No. *

Date of application *

MoEF File No. *

Upload copy of application *





FC Form B (Additional Information)



The seventh section will be “Additional information”. The user will be asked the following fields as shown in the next slide:

- Document Name
- Upload Document
- Remark

After clicking on Save and Proceed, the user will proceed to the last section

46



Form-B (Part-I): Renewal of Lease on Forest Land

1 — 2 — 3 — 4 — 5 — 6 — 7 — 8

Project Details
Approval Details
Proposed Land
Afforestation land
Other Details
Category Specific Details
Additional Information
Undertaking

Copy of Additional Information, if any

Document Name

Upload Document

Browse or drop your file here

Only pdf file(s) are allowed. Maximum file size is 5 MB.

Remarks

Add +

Document Name	Document	Remarks	Action
ABC	Download	XYZ	

Back
Save & Proceed



FC Form B (Undertaking)



At last, the user will be required to give an undertaking and after clicking on “Submit”, the form will be submitted successfully.

47



Form-B (Part-I): Renewal of Lease on Forest Land

1 Project Details 2 Approval Details 3 Proposed Land 4 Afforestation land 5 Other Details 6 Category Specific Details 7 Additional Information 8 Undertaking

I hereby give undertaking that the data and information given in the application and enclosures are true to the best of my knowledge and belief and I am aware that if any part of the data and information is found to be false or misleading at any stage, the project will be rejected and clearance given, if any, to the project will be revoked at our risk and cost. In addition to the above, I hereby give undertaking that no activity such as change in project layout, construction, expansion, etc. has been taken up.

Name * BASUDEV PAL

Designation * Consultant

Company * BASUDEV PAL

Address * Address1

Date * 19-10-2022



Contact



Technical Helpdesk



011-20819182/172



<https://parivesh.nic.in>



monitoring-ec@nic.in
monitoring-fc@nic.in

