



# PARIVESH CPC Green

User Manual  
for  
Environment Clearance Form 1 (Part-C)

Updated on October 20, 2022



## Contents:



Home page

Login

Dashboard

Add New  
Project

Common  
Application Form

Apply Project  
Clearance

EC Form 1  
(Part C)

Note: Ctrl + Click on the underlined hyperlinks to go to the respective functionalities.



# Home page

Go to the home page of the PARIVESH portal.

01



New\* - Forest (Conservation) Rules, 2022 (Published on 28.06.2022) As per Aadhar Regulations 2016, User Agent  
 New\* - Instruction for KML creation in PA  
 New\* - Notice: Any new Environmental Clearance

As the Nation celebrates

**Azadi Ka Amrit Mahotsav**

Let us **SING THE NATIONAL ANTHEM**

**REGISTRATION / LOGIN**

<b>Project Proponent</b>	<b>State Processing Authority</b>	<b>Central Processing Authority</b>
New Registration	State Login	Central Authorities
Login	District Login	Regional Office

**ABOUT PARIVESH**

PARIVESH is a web based, role based workflow application which has been developed for online submission and monitoring of the proposals submitted by the proponents for seeking Environment, Forest, Wildlife and CRZ Clearances from Central, State and district level authorities. It automates the entire tracking of proposals which includes online submission of a new proposal, editing/updating the details of proposals and displays status of the proposals at each stage of the workflow.

**NOTICE BOARD**

- ENVIRONMENT CLEARANCE
- FORESTS CLEARANCE
- WILDLIFE CLEARANCE
- NATIONAL CAMPA
- NO INCREASE IN POLLUTION LOAD

**APPROVALS**

ENVIRONMENT CLEARANCE

FOREST CLEARANCE

WILDLIFE CLEARANCE



# Login



First, the users would be required to log in as Project Proponent by clicking on the Login button present under the “Registration/Login” tab on the Home Page.

02



**PARIVESH**  
 परिवेश

"Pro Active and Responsive facilitation by Interactive and Virtuous Environmental Singlewindow Hub"

Ministry of Environment, Forest and Climate Change  
 Government of India

Home | Dashboard | About MAFCC | Acts, Rules & Guidelines | Notifications | Agenda Items | Track your proposal | Useful Links | User Manuals | Contacts | FAQs

Availability of Real time information  
 Process standardization  
 Online generation of Meeting Agenda, Minutes of Meeting and Approval Letters  
 Enhance Efficiency, Transparency and Accountability in EC, F, and NDC Clearance Processes

**REGISTRATION / LOGIN**

<b>Project Proponent</b> New Registration Login	<b>State Processing Authority</b> State Login District Login	<b>Central Processing Authority</b> Central Authorities Regional Office
---	--	---

**ABOUT PARIVESH**

PARIVESH is a single window platform for providing real time information and facilitating the process of Environmental Clearance (EC), Forest Clearance (FC) and National Clean Air Quality Monitoring System (NCAQMS) for various projects and activities. It is a user friendly platform where users can track the status of their proposals and generate meeting agenda, minutes of meeting and approval letters online.

**NOTICE BOARD**

- ENVIRONMENT CLEARANCE
- FORESTS CLEARANCE
- NDC CLEARANCE
- NATIONAL CAQMS
- NO INCREASE IN POLLUTION LOAD



# Login



The user will be required to enter the User Id, Password, and Captcha Code. Password must follow the following conditions:

- Minimum 8 character length
- Contains at least one Capital letter Alphabet and one Small letter Alphabet
- Contains at least one numerical value between 0-9
- Contains at least one special character as @ , # , % , \* , \_ , !

03



## Log In

[Forgot Password?](#)



# PARIVESH

Pro Active and Responsive facilitation by Interactive and Virtuous Environmental Single window Hub

A single window integrated system for Environment, Forest, Wildlife & CRZ Clearance Process





## Login



Existing users can change their passwords by clicking on the “Forgot Password” option as shown in the next slide. The user will be required to enter the following:

- Login ID
- Captcha

04

**PARIVESH**Ministry of Environment, Forest and Climate Change  
Government of India

### Forgot Password

Please enter username

S8gJcp

[Submit](#)[Login](#)

Password Reset link has been send on your EmailId



# Login



After entering the login id, the user will receive a password reset link.

05



PARIVESH\_Forgot Password Inbox x



monitoring-ec@nic.in via nic.in  
to me

4:06 PM (4 minutes ago) ☆ ↶ ⋮

पर्यावरण, वन और जलवायु परिवर्तन मंत्रालय  
Ministry of Environment, Forest and Climate Change

Hello Mr/Mrs null ,

It seems like you forgot your PARIVESH login password as requested by you to reset your PARIVESH login credential. Please click the link below to reset your password now.

<https://parivesh.nic.in/parivesh-ua/#/reset-password/DsKPL7ubQxoaxmFHnka4najKlyZjVko4be1pBx9K>

If you didnt make this request, please disregard this email and **Report** to MOEFCC.

Please note that your password will not change unless you click the link above and create a new one. This link will expire in 48 hours. If your link has expired, you can always request a new one.

Best Regards,  
Monitoring Cell (Environment, Forests and Wildlife Clearances)  
Ministry of Environment, Forest and Climate Change  
Government of India  
New Delhi.



# Login



After clicking on the password reset link the user will be required to create a new password as shown in the next slide.

06



## Reset Password

### Password Format

- Must be at least 8 characters
- Must contain both UPPERCASE & lowercase characters
- Must contain number
- Must contain special character such as ! @\$%&\* \_

New Password \*

.....




Confirm New Password \*

.....

[Reset](#)[Login](#)



# Dashboard



After logging in, the Project Proponent will arrive at the landing screen displaying PP's Dashboard.

07



**Ministry of Environment,  
Forest and Climate Change**

---

- ✔ **Dashboard**
- 👤 Manage Employee
- 📄 Approvals
- 📅 Proposals Before 15th Aug
- 📁 Upload Compliance
- 📄 EC Condition Upload
- 🗣️ Raise Complaint

---

👤 Shehjar Kaul

🚪 Logout

Add New Project

Track Your Proposal

Category Zone

0  
Approved

0  
Rejected

Environment

0  
Applied

0  
Approved

0  
Rejected

Forest

0  
Applied

0  
Approved

0  
Rejected

Wild Life

0  
Applied

0  
Approved

0  
Rejected

5th August, 2022

SW No.	Main State	EC	FC	WL	CRZ	
SW/100432/2022	DELHI	<span style="background-color: green; color: white; border-radius: 50%; width: 20px; height: 20px; display: inline-block;">0</span>	<span style="background-color: orange; color: white; border-radius: 50%; width: 20px; height: 20px; display: inline-block;">0</span>	<span style="background-color: red; color: white; border-radius: 50%; width: 20px; height: 20px; display: inline-block;">0</span>	<span style="background-color: blue; color: white; border-radius: 50%; width: 20px; height: 20px; display: inline-block;">0</span>	<span style="background-color: green; color: white; padding: 5px 10px; border-radius: 5px;">View Details</span>






## Add New Project +

Click on the “Add New Project” option. The system will ask the user for:

- Name of The Project
- Main State of The Project
- Main District of the Project
- Address of Project

08





### Add New Project

Name of The Project \*

Main State of the Project \*

Main District of the Project \*

Address of Project \*



## Add New Project +

After submitting the details, the project will be added successfully, and the following fields will be visible:

- Project Name
- SW No.
- Back to Dashboard
- Add Employee

09



**Add New Project**

Project added successfully. ✕

Name of The Project \* Test 4

Main State of the Project \* HIMACHAL PRADESH

Main ...

Address ...

Submit

**Project Added Successfully**

Your Project has been added successfully

Project Name:	Test 4
SW No.:	SW/103995/2022

Back to Dashboard




## Add New Project +

The user will then click on the “Back to Dashboard” option and the Project will be visible on the Project Proponent’s Dashboard.

- Select the desired project and the user will be directed to a landing screen displaying “Complete project details” tab.


10





### Highway Project Detail - (SW No. : SW/100038/2022)

**HARYANA**

[Activity History](#)  [Engage Consultant](#)

Seems like the project information is not completed yet.

[Complete project details](#)

- Home
- Notifications
- Documents
- Reports
- Users
- Settings



# Common Application Form



After clicking on the “Complete project details”, the user will be directed toward the Common Application Form. The user will be required to complete:

- Project Details
- Location of Project
- Project Activity Cost
- Others

11



**Ministry of Environment,  
Forest and Climate Change**

---

- Dashboard
- EDS Proposals
- FC EDS Proposals
- Approvals
- Track Proposal Before 4th Sept
- Proposals Before 4th Sept
- Upload Compliance
- EC Condition Upload
- Raise Complaint

---

Malinder Kaur

Logout

## Common Application Form 🖨️

1
2
3
4

Project Details
Location of Project
Project Activity Cost
Others

**Details of Project**

Name of the Project *	<input type="text" value="Test 4"/>
Project Proposal For *	<input style="border-bottom: 1px solid #ccc;" type="text" value="New"/> ▾
Project ID (Single Window Number) *	<input type="text" value="SW/100494/2022"/>
Description of Project *	<input style="height: 20px;" type="text" value="dfgdrfgdrfg"/>

**Details of the Company/Organization/User Agency making application**

Legal Status of the Company/Organization/User Agency *	<input type="text" value="Individual"/>
Name of the Company/ Organization/User agency *	<input type="text" value="MALINDER KAUR"/>
Registered address	
Address *	<input type="text" value="L 199 Shastri Nagar"/>





## Apply Project Clearance

After submitting the Common Application Form, the Project Proponent can select the project from the Dashboard. After selecting the desired project from Dashboard, the PP will be directed to a screen displaying “Apply Project Clearance”. The user can select the Project Clearance needed to apply, from the drop-down list.

12



**Test 4 Detail - (SW No. : SW/100494/2022)** Engage Consultant

**HIMACHAL PRADESH**

Applied On : Sep 1, 2022

**CAF/100493/2022** [View CAF](#) ^  
Applicant : Malinder Kaur

Apply Project Clearance Select Application Form

Environmental Clearance v

- Coastal Regulation Zone
- Environmental Clearance
- Forest Clearance
- Wild Life Clearance

Select Applicable Form v

**Apply**

Proposal No.	State	Status	Date	
SIA/HP/IND2/100722/2022	HIMACHAL PRADESH	SUBMITTED	Sep 1, 2022	<a href="#">View</a>

Form-1 (Part-A): Information for Scoping (for Category – A/B1) / Appraisal for Category – B2 (including Building & Construction projects under 8 (a))

Proposal No.	State	Status	Date	
SIA/HP/IND2/100721/2022	HIMACHAL PRADESH	SUBMITTED	Sep 1, 2022	<a href="#">View</a>



## Apply Project Clearance

After selecting “Environmental Clearance”, the user will be required to select the Application Form from the drop-down list as shown in the next slide. Select “Form 1(Part C)” from the drop-down list.

13



### Test 4 Detail - (SW No. : SW/100494/2022)

Engage Consultant

HIMACHAL PRADESH

Applied On : Sep 1, 2022

CAF/100493/2022

Applicant : Malinder Kaur

[View CAF](#) ^

Apply Project Clearance

Select Application Form

Environmental Clearance

Form-1 (Part-C): Information for Appraisal (for Category - A/B1)

Apply

Form-1 (Part-A): Information for Scoping (for Category - A/B1) / Appraisal for Category - B2 (including Building & Construction projects under 8 (a))

Form-1 (Part-C): Information for Appraisal (for Category - A/B1)

#### Clearances Applied

Form-1 (Part-C): Information for Appraisal (for Category - A/B1)

Proposal No.

State

Status

Date

SIA/HP/IND2/100722/2022

HIMACHAL PRADESH

SUBMITTED

Sep 1, 2022

[View](#)

Form-1 (Part-A): Information for Scoping (for Category - A/B1) / Appraisal for Category - B2 (including Building & Construction projects under 8 (a))

Proposal No.

State

Status

Date

SIA/HP/IND2/100721/2022

HIMACHAL PRADESH

SUBMITTED

Sep 1, 2022

[View](#)



# Environment Clearance Form 1 (Part-C)



After selecting “Form-1 (Part-C): Information for Appraisal (for Category - A/B1)”, the user will be required to select the TOR Issuance Date as shown in the next slide

14



Test 4 Detail - (SW No. : SW/100494/2022) Engage Consultant

HIMACHAL PRADESH

Applied On : Sep 1, 2022

CAF/100493/2022  
Applicant : Malinder Kaur [View CAF](#) ^

Apply Project Clearance  
Environmental Clearance

Clearances Applied

Form-1 (Part-C): Information for Appraisal (for Category - A/Bi)			
Proposal No.	State	Select TOR Issuance Date	<a href="#">View</a>
SIA/HP/IND2/100722/2022	HIMACHAL PRADESH	08-10-2022	

Form-1 (Part-A): Information for Scoping (for Category - A/Bi)				
Proposal No.	State	Status	Date	<a href="#">View</a>
SIA/HP/IND2/100721/2022	HIMACHAL PRADESH	SUBMITTED	Sep 1, 2022	

### Select TOR Proposal

Select TOR Issuance Date: 08-10-2022

Select: SIA/HP/IND2/100721/2022

[Back](#) [Continue](#)



# Environment Clearance Form 1 (Part-C)



After selecting the “TOR Issuance Date ” and clicking on “Continue”, the user will be directed towards Environment Clearance Form 1 (Part-C). The user will be required to complete:

- TOR Details
- Baseline Details
- Other Details
- Enclosures
- Additional Information
- Undertaking

15



**Form-1 (Part-A): Information for Scoping (for Category – A/B1) / Appraisal for Category – B2 (including Building & Construction projects under 8 (a))**

1 — 
 2 — 
 3 — 
 4 — 
 5 — 
 6

TOR Details      Baseline Details      Other Details      Enclosures      Additional Information      Undertaking

**Details of Terms of Reference (TOR)**

Date of issuance of TOR/Standard TOR \*

Date of issuance of Additional TOR, if any

MoEF&CC / SEIAA File No. \*

Upload ToR letter (PDF only) \* 

Browse or drop your file here  
⚠ Only pdf file(s) are allowed. Maximum file size is 1 MB.

Whether any amendment to ToR has been obtained \*

**Details of Public Consultation**

Whether the Project Exempted from Public Hearing? \*

Save & Proceed





# Environment Clearance Form 1 (Part-C, TOR Details)



The first section will be the “TOR Details” section. Under this section, the user will first be required to enter the “Details of Terms of Reference (TOR)” as shown in the next slide.

16



### Details of Terms of Reference (TOR)

Date of issuance of TOR/Standard TOR \*

01-10-2022



Date of issuance of Additional TOR, if any

07-10-2022



MoEF&CC / SEIAA File No. \*

12345678

Upload ToR letter (PDF only) \*



FILE

Sample PDF.pdf



Whether any amendment to ToR has been obtained \*

Select



Yes

No






# Environment Clearance Form 1 (Part-C, TOR Details)



If the user selects “Whether any amendment to ToR has been obtained” as “No” from the drop-down list, then there will be no change on the screen. If the user selects this as “Yes”, the system will display the screen shown in the next slide.

17



Whether any amendment to ToR has been obtained *	Yes
Date of issuance of amendment in ToR *	03-10-2022
Details of amendment *	ABC
Upload copy of letter of amendment in ToR (PDF Only) *	<div style="border: 1px dashed green; padding: 10px; text-align: center;"> <div style="background-color: #e0ffe0; padding: 5px; display: inline-block;">Sample PDF.pdf</div>  </div>



# Environment Clearance Form 1 (Part-C, TOR Details)



Next the user will be required to provide “Details of Public Consultation” as shown in the next slide.

18



### Details of Public Consultation

Whether the Project Exempted from Public Hearing?

\*

Select



Yes

No

Back

Save & Proceed



# Environment Clearance Form 1 (Part-C, TOR Details)



If the user selects “Whether the Project Exempted from Public Hearing?” as “No”, the system will display the screen shown in the next slide.

19



**Details of Public Hearing**

Date of advertisement \*

Date of PH \*

Venue

State \*

Distance from the project boundary (km) \*

No. of People attended \*

Designation of Preceding Officer \*

Copy of duly signed Proceedings of Public Hearing in English \*

Only pdf file(s) are allowed. Maximum file size is 5 MB.

Date of advertisement	Date of PH	State	District	Sub District	Village	Distance from project boundary (Km)	No. of People attended	Designation of Preceding Officer	Copy of duly signed Proceedings of Public Hearing in English	Action
2022-10-07	2022-10-07	KERA LA	PALAKK AD	Alathur	Kuthan nur-II	100	1000	Additional District Magistrate	<input type="button" value="Download"/>	<input type="button" value="Delete"/>

No. of written comments / suggestions / objections received \*

Major issues raised during public hearing & written submissions

Major issues raised \*

Response of Project Proponent \*

Whether addressed in Final EIA/EMP \*

Reference of Final EIA/EMP \*

Major issues raised	Response of Project Proponent	Whether addressed in Final EIA/EMP	Reference of Final EIA/EMP	Action
abc	def	true	abc	<input type="button" value="Delete"/>

Action Plan on issues raised during public hearing & written submissions as per MoEF&CC OM dated 30/09/2020 \*





# Environment Clearance Form 1 (Part-C, TOR Details)



If the user selects “Whether the Project Exempted from Public Hearing?” as “Yes”, the system will display the screen shown in the next slide.

20



Details of Public Consultation

Whether the Project Exempted from Public Hearing?

Yes

\*

Reason \*

Modernization of irrigation projects (item 1(c) (ii) of the Schedule)

- Building or Construction projects or Area Development projects or Townships
- Category B2 projects and activities
- Exemption given by EAC under clause 7(ii)
- Exemption under clause 7 (ii) as per OM dated 11- April -2022
- Expansion of Roads and Highways which do not involve any further acquisition of land
- Linear projects such as Highways, pipelines, etc., in border States
- Located within industrial estates
- Maintenance dredging provided the dredged material shall be disposed within port limits
- Modernization of irrigation projects (item 1(c) (ii) of the Schedule)**
- Other
- Projects concerning national defence and security or involving other strategic considerations

Back

Save & Proceed



# Environment Clearance Form 1



## (Part-C, Baseline Details)

The second section will be the “Baseline Details” section. Under this section, the user will first be required to enter the “Details of Base Line data collection” as shown in the next slide.

21



### Form-1 (Part-C): Information for Appraisal (for Category - A/B1)

Progress: 1 TOR Details | 2 Baseline Details | 3 Other Details | 4 Enclosures | 5 Additional Information | 6 Undertaking

**Details of Base Line data collection**

Season \*

Period of collection

From \*

To \*

Number of monitoring locations

Meteorology (Nos.) \*

Ambient Air Quality (Nos.) \*

Surface Water Quality (Nos.) \*

Ground Water Quality (Nos.) \*

Ground Water Level (Nos.) \*

Noise Level (Nos.) \*

Soil Quality (Nos.) \*

Season	Period of collection		Meteorology	Number of monitoring locations						Action
	From	To		Ambient Air Quality	Surface Water Quality	Ground water Quality	Ground Water Level	Noise Level	Soil Quality	
All Seasons	01-10-2022	01-10-2022	4	4	4	4	4	4	4	<input type="button" value="Delete"/>

Select

- All Seasons
- Post monsoon
- Pre monsoon
- Summer
- Winter



# Environment Clearance Form 1 (Part-C, Baseline Details)



Next, the user will be required to provide the “Meteorological Parameters” as shown in the next slide.

22



**Meteorological Parameters**

Parameter	Min. Value	Max. Value	Mean Value
Temperature (°C) *	<input type="text" value="22"/>	<input type="text" value="22"/>	<input type="text" value="22"/>
Wind Speed (m/s) *	<input type="text" value="22"/>	<input type="text" value="22"/>	<input type="text" value="22"/>
Relative Humidity (%) *	<input type="text" value="22"/>	<input type="text" value="22"/>	<input type="text" value="22"/>
Solar Radiation (W/m <sup>2</sup> ) *	<input type="text" value="22"/>	<input type="text" value="22"/>	<input type="text" value="22"/>
	<b>Total rainfall (mm)</b>	<b>No. of rainy days</b>	<b>Average annual rainfall (mm)</b>
Rainfall *	<input type="text" value="22"/>	<input type="text" value="22"/>	<input type="text" value="22"/>
Predominant Wind direction *	<input type="text" value="West (W)"/>		

- East (E)
- East-northeast (ENE)
- East-southeast (ESE)
- Northeast (NE)
- North (N)
- North-northeast (NNE)
- North-northwest (NNW)
- Northwest (NW)
- Southeast (SE)
- South (S)
- South-southeast (SSE)
- South-southwest (SSW)
- Southwest (SW)
- West-northwest (WNW)
- West-southwest (WSW)
- West (W)**
- West (W)



# Environment Clearance Form 1

(Part-C, Baseline Details)



Next, the user will be required to provide the “Ambient Air Quality” details as shown in the next slide.

23



### Ambient Air Quality

#### Monitoring Location

Lat \*

Long \*

Core/Buffer \*

Criteria Pollutant \*

Unit \*

Maximum Value \*

Minimum Value \*

98 Percentile Value \*

Prescribed Standard \*

Add (+)

Select  
Buffer  
Core

Select  
NOx  
Other  
PM10  
PM2.5  
SO2

Select  
Micro Gram per Meter Cube  
Milli Gram per Meter Cube  
Nano Gram per Meter Cube  
Other

Monitoring Location			Criteria Pollutant	Unit	Maximum Value	Minimum Value	98 Percentile Value	Prescribed Standard	Action
Lat	Long	Core/Buffer							
1111	111	Core	NOx	Micro Gram per Meter Cube	1111	111	111	111	





# Environment Clearance Form 1



## (Part-C, Baseline Details)

Next, the user will be required to provide the “Surface Water Quality” details as shown in the next slide.

24



Surface Water Quality

Monitoring Location

Lat \*

Long \*

Core/Buffer \*

Criteria Pollutant \*

Unit \*

Observed Value \*

IS: 2296-1982 \*

CPCB Water Quality Criteria

Class \*

Standard \*

Add (+)

Monitoring Location							CPCB Water Quality Criteria			
Lat	Long	Core/Buffer	Criteria Pollutant	Unit	Observed Value	IS: 2296-1982	Class	Standard	Action	
11	11	Buffer	BOD	mg/L	11	11	11	111		

Select dropdown menu with options: Buffer, Core

Select dropdown menu with options: BOD, Chlorides, COD, DO, Fluoride, Heavy Metal, Other, pH, TDS, Total Coliform, Total Hardness, TSS



# Environment Clearance Form 1



## (Part-C, Baseline Details)

Next, the user will be required to provide the “Ground Water Quality” details as shown in the next slide.

25



### Ground Water Quality

#### Monitoring Location

Lat \*

Long \*

Core/Buffer \*

Criteria Pollutant \*

Unit \*

Observed Value \*

IS: 10500 Desired Limits \*

IS: 105000 Permissible Limits \*

Add

Monitoring Location			Criteria Pollutant	Unit	Observed Value	IS: 10500 Desired Limits	IS: 105000 Permissible Limits	Action
Lat	Long	Core/Buffer						
1	1	Buffer	Chlorides	mg/L	11	111	111	



# Environment Clearance Form 1 (Part-C, Baseline Details)



Next, the user will be required to provide the “Ground Water Quality” details as shown in the next slide.

26



Ground Water Level (Phreatic surface)

Monitoring Location

Lat \*

Long \*

Core/Buffer \*

Range of Water Table Pre-monsoon Season (in m below ground level)

From \*

To \*

Range of Water Table Post-monsoon Season (in m below ground level)


From \*

To \*

Monitoring Location							
Lat	Long	Core/Buffer	From (Pre-monsoon)	To (Pre-monsoon)	From (Post-monsoon)	To (Post-monsoon)	Action
1	1	Buffer	1	1	1	1	

Whether Ground Water Intersection will be there? \*

Copy of Central Ground Water Authority Letter \* 





# Environment Clearance Form 1



(Part-C, Baseline Details)

Next, the user will be required to provide the  
“Noise Level” details as shown in the next slide.

27



Noise Level

Monitoring Location

Lat \*

Long \*

Core/Buffer \*

Category \*

Observed Noise Level (dB(A))

Day Time Level \*

Night Time Level \*

Prescribed Standard (dB(A))

Day Time Level \*

Night Time Level \*

Monitoring Location				Observed Noise Level (dB (A))		Prescribed Standard (dB (A))		
Lat	Long	Core/Buffer	Category	Day Time	Night Time	Day Time	Night Time	Action
1	1	Buffer	Commercial area	11	1	1	1	





# Environment Clearance Form 1



(Part-C, Baseline Details)

Next, the user will be required to provide the “Soil Quality” details as shown in the next slide.

28



Soil Quality

Physical Characteristics

Monitoring Location

Lat \*

Long \*

Core/Buffer \*

Soil Texture \*

Particle Size Distribution (%)

Sand (%) \*

Silt (%) \*

Clay (%) \*

Water Holding Capacity (%) \*

Porosity (%) \*

Monitoring Location			Particle Size Distribution (%)				Water Holding Capacity (%)	Porosity (%)	Action
Lat	Long	Core/Buffer	Soil Texture	Sand	Silt	Clay			
1	1	Buffer	Clay Loam	1	11	1	1	1	



# Environment Clearance Form 1 (Part-C, Baseline Details)



Next, the user will be required to provide the “Chemical Properties” details as shown in the next slide.

29



**Chemical Properties**

**Monitoring Location**

Lat \*

Long \*

Core/Buffer \*

Criteria Parameter \*

Unit \*

Observed Value \*

Permissible Standard \*

**Add**

Monitoring Location							
Lat	Long	Core/Buffer	Criteria Parameter	Observed Value	Unit	Permissible Standard	Action
1	2	Buffer	Calcium	11	gm	111	



# Environment Clearance Form 1 (Part-C, Baseline Details)



Next, the user will be required to answer “Whether Traffic study has been conducted?” as “Yes/No” as shown in the next slide.

30



Whether Traffic study has been conducted? \*

Select

Yes

No



# Environment Clearance Form 1



## (Part-C, Baseline Details)

If the user answers “Whether Traffic study has been conducted?” as “No”, the system will ask for a reason. If the user answers this as “Yes”, the system will display the screen shown in the next slide.

31



Whether Traffic study has been conducted? \*

Meteorological Parameters

Parameter	Existing	Proposed
Road *	<input type="text" value="ABC"/>	<input type="text" value="ABC"/>
V (volume in PCU/day) *	<input type="text" value="123"/>	<input type="text" value="123"/>
C (capacity in PCU/day) *	<input type="text" value="123"/>	<input type="text" value="123"/>
Existing V/C Ratio *	<input type="text" value="123"/>	<input type="text" value="123"/>
LOS *	<input type="text" value="123"/>	<input type="text" value="123"/>





# Environment Clearance Form 1



## (Part-C, Baseline Details)

Next, the user will be required to answer “Whether any Schedule-I Species found in the study area?” as “Yes/No” as shown in the next slide.

32



Whether any Schedule-I Species found in the study area? \*

Select

Yes

No



# Environment Clearance Form 1 (Part-C, Baseline Details)



If the user answers “Whether any Schedule-I Species found in the study area?” as “No”, there will be no change on the screen. If the user answers this as “Yes”, the system will display the screen shown in the next slide.

33



Whether any Schedule-I Species found in the study area? \*

Yes



Details of Schedule-I Species \*

ABC

Whether conservation plan for Schedule-I Species has been prepared? \*

Select



Whether conservation plan for Schedule-I Species has been approved by competent authority? \*

Select








# Environment Clearance Form 1 (Part-C, Baseline Details)



If the user answers “Whether conservation plan for Schedule-I Species has been prepared?” as “No”, the system will ask for a reason. If the user answers this as “Yes”, the system will display the screen shown in the next slide.

34



Whether any Schedule-I Species found in the study area? *	Yes
Details of Schedule-I Species *	ABC
Whether conservation plan for Schedule-I Species has been prepared? *	Yes
Copy of conservation plan *	<div style="border: 1px dashed green; padding: 10px; text-align: center;"> <div style="background-color: #e0ffe0; padding: 5px; display: inline-block;">Sample PDF.pdf</div>  </div>
Fund Provision made (In Lakhs) *	100000
Period of Implementation *	22/07
Whether conservation plan for Schedule-I Species has been approved by competent authority? *	Select







# Environment Clearance Form 1 (Part-C, Baseline Details)



If the user answers “Whether conservation plan for Schedule-I Species has been approved by competent authority?” as “No”, the system will ask for a reason. If the user answers this as “Yes”, the system will display the screen shown in the next slide.

35



Whether conservation plan for Schedule-I Species has been approved by competent authority? *	Yes <span>▼</span>
Copy of approval (Upload PDF Only) *	<div style="border: 1px dashed green; padding: 10px; text-align: center;"> <div style="background-color: #e0f0e0; padding: 5px; display: inline-block;">Sample PDF.pdf  </div></div>
Letter No. *	123
Date of issue *	07-10-2022 
Recommendations if any	ABC





# Environment Clearance Form 1 (Part-C, Other Details)



The fourth section will be the “Other Details” section as shown in the next slide. First, the user will be required to provide details under “Impact Prediction” as shown in the next slide.

36



### Form-1 (Part-C): Information for Appraisal (for Category - A/B1)

- 1  
TOR Details
- 2  
Baseline Details
- 3  
Other Details
- 4  
Enclosures
- 5  
Additional Information
- 6  
Undertaking

#### Impact Prediction

##### Air Quality Impact Prediction

##### Monitoring Location

Lat:

Long:

Core/Buffer:

Criteria Pollutant:

Unit:

Baseline Concentration [A]:

Predicted incremental value considering worst case stability class [B]:

Total GLC [A]+[B]:

Prescribed Standard:

Add +

Monitoring Location			Criteria Pollutant	Unit	Baseline Concentration [A]	Predicted incremental value considering worst case stability class [B]	Total GLC [A]+ [B]	Prescribed Standard	Action
Lat	Long	Core/Buffer							
1	1	Buffer	NOx	Microgram per m3	111	111	222	111	



# Environment Clearance Form 1 (Part-C, Other Details)



Next, the user will be required to provide details under “Funds Allocated for Environment Management” as shown in the next slide.

37



### Funds Allocated for Environment Management

Funds Allocated for Environment Management (Capital) (in Lakhs) \*

100000

Funds Allocated towards Corporate Environmental Responsibility (in Lakhs) \*

200000

Funds Allocated for Environment Management Plan (EMP) (Recurring per Annum) (in Lakhs) \*

300000

### Summary of allocation of fund for EMP

EMPs \*

Enter Detail

Capital Cost (In Lakhs) \*

Enter Detail

Recurring Cost per annum (In Lakhs) \*

Enter Detail

Add (+)

EMPs	Capital Cost (INR)	Recurring Cost per Annum (INR)	Action
123	100000	200000	

Total

100000

200000



# Environment Clearance Form 1 (Part-C, Other Details)



Next, the user will be required to answer “Status of Land Acquisition” as shown in the next slide.

38



Status of Land Acquisition \*

Select

Field Required

Select

Acquired

Not required (No acquisition is involved)

Partially acquired

Yet to be acquired



# Environment Clearance Form 1 (Part-C, Other Details)



If the user selects “Status of Land Acquisition” as “Acquired”, “Not required”, or “Yet to be acquired”, there will be no change in the screen. If the user selects this as “Partially acquired”, the system will display the screen shown in the next slide.

39



Status of Land Acquisition *	Partially acquired <input type="button" value="v"/>
Acquired Land (Ha) *	1200
Land yet to be acquired (Ha) *	2100





# Environment Clearance Form 1 (Part-C, Other Details)



Next, the user will be required to provide “Details of Post-project monitoring program” as shown in the next slide

40



Details of Post-project monitoring program

Parameters to be monitored during construction and operation of the unit

Attribute \*

Select

Parameters proposed for monitoring \*

Enter Detail

Monitoring Locations

Lat \*

Deg/Min/Sec

Long \*

Deg/Min/Sec

Mode of Monitoring \*

Select

Frequency of Monitoring \*

Select

Project phase in Monitoring \*

Select

Monitoring Agency \*

Select

Add (+)

Attribute	Parameters proposed for monitoring	Monitoring		Mode of Monitoring	Frequency of Monitoring	Project phase in which monitoring is required	Monitoring Agency	Action
		Lat	Long					
Noise Quality	ABC	133	144	Online Continuous	Daily	Operation	Proponent itself	



# Environment Clearance Form 1 (Part-C, Other Details)



Next, the user will be required to answer “Whether Environmental cell is proposed for implementation and monitoring of EMP” as “Yes/No” as shown in the next slide.

41



Whether Environmental cell is proposed for implementation and monitoring of EMP \*

Select

Yes

No

Whether compliance report from integrated



# Environment Clearance Form 1 (Part-C, Other Details)



If the user answers “Whether Environmental cell is proposed for implementation and monitoring of EMP” as “No”, the system will display the slide shown in the next screen.

42



Whether Environmental cell is proposed for implementation and monitoring of EMP *	No
Reason thereof *	ABC
Procedure to review effective implementation and monitoring of EMP and reporting of status of implementation to Project Head *	ABC



# Environment Clearance Form 1 (Part-C, Other Details)



If the user answers “Whether Environmental cell is proposed for implementation and monitoring of EMP” as “Yes”, the system will display the slide shown in the next screen.

43



Whether Environmental cell is proposed for implementation and monitoring of EMP *	Yes
Organizational structure of the Environmental Management Cell *	ABC
Details of responsibilities and scope of work, assigned to each member in the organizational structure of the Environmental Management Cell *	ABC
Details on procedure to report observation of Environmental Management Cell to Project Head *	ABC





# Environment Clearance Form 1 (Part-C, Other Details)



Next, the user will be required to answer “Whether compliance report from integrated regional office on existing EC is obtained?” as shown in the next slide.

44



Whether compliance report from integrated regional office on existing EC is obtained? \*

Select

Not applicable as proposal is new project

Obtained

Yet not Obtained



## Environment Clearance Form 1 (Part-C, Other Details)



If the user selects “Whether compliance report from integrated regional office on existing EC is obtained?” as “Not applicable as the proposal is new project”, there will be no change on the screen. If the user selects “Yet not Obtained”, the system will ask for a reason. If the user selects “Obtained”, the system will display the screen shown in the next slide.

45



Whether compliance report from integrated regional office on existing EC is obtained? *	Obtained
Date of site visit *	07-10-2022
Final observation of IRO *	ABC
Upload Compliance Report *	<div style="border: 1px dashed green; padding: 10px; text-align: center;"> <div style="background-color: #e0ffe0; padding: 5px; display: inline-block; margin-top: 10px;">Sample PDF.pdf  </div></div>



# Environment Clearance Form 1 (Part-C, Enclosures)



The fourth section will be the “Enclosures” section as shown in the next slide.

46



### Form-1 (Part-C): Information for Appraisal (for Category - A/B1)

1 — 2 — 3 — 4 — 5 — 6  
 TOR Details    Baseline Details    Other Details    Enclosures    Additional Information    Undertaking

**Document to be attached**

Upload Copy of Final EIA/EMP Report \*

Sample PDF.pdf

Executive summary of feasibility report/project report \*

Sample PDF.pdf

Upload Copy of Final Layout Plan (Upload pdf only) \*

Sample PDF.pdf

Upload Additional File, if any (Upload pdf only)

Sample PDF.pdf

Back
Save & Proceed



# Environment Clearance Form 1

(Part-C, Additional Information)

The fifth section will be “Additional Details”. The user will be asked the following fields as shown in the next slide:

- Document Name
- Upload Document
- Remark

After clicking on Save and Proceed, the user will proceed to the last section

47



### Form-1 (Part-C): Information for Appraisal (for Category - A/B1)

1 — 2 — 3 — 4 — 5 — 6

TOR Details   Baseline Details   Other Details   Enclosures   Additional Information   Undertaking

Copy of Additional Information if any

Document Name

Upload Document \* 

Browse or drop your file here  
⚠ Only pdf file(s) are allowed. Maximum file size is 5 MB.

Remark

Add +

Document Name	Document	Remark	Action
Form 1 Part C	<span style="color: green; font-weight: bold;">Download</span>	ABC	<span style="color: red;">🗑</span>

Save & Proceed





# Environment Clearance Form 1 (Part-C, Undertaking)



At last, the user will be required to give an undertaking and after clicking on “Submit”, the form will be submitted successfully.

48



### Form-1 (Part-C): Information for Appraisal (for Category - A/B1)

1 TOR Details    2 Baseline Details    3 Other Details    4 Enclosures    5 Additional Information    6 Undertaking

I hereby give undertaking that the data and information given in the application and enclosures are true to be best of my knowledge and brief and I am aware that if any part of the data and information is found to be false or misleading at any stage, the project will be rejected and clearance given if any to the project will be revoked at our risk and cost. In addition to the above, I hereby give undertaking that no activity/construction/expansion has since taken up

Name *	Malinder Kaur
Designation *	Consultant
Company *	Malinder Kaur
Address *	Delhi
AADHAR Based e-Signature *	Malinder Kaur
Date *	11-10-2022



# Contact



**Technical Helpdesk**



**011-20819182/172**



**<https://parivesh.nic.in>**



**[monitoring-ec@nic.in](mailto:monitoring-ec@nic.in)**  
**[monitoring-fc@nic.in](mailto:monitoring-fc@nic.in)**

