

STATE LEVEL EXPERT APPRAISAL COMMITTEE (SEAC), BIHAR

2nd Floor, BELTRON Bhawan, Shastri Nagar, Patna – 800023.

Ref. No. - 274

Patna Dated: - 29/08/2023

MINUTES OF 25th MEETING OF STATE LEVEL EXPERT APPRAISAL COMMITTEE (SEAC), BIHAR CONSTITUTED ON 12.08.2021

VENUE: SEIAA Office

DATE: 25th August 2023

Minutes/Proceeding of the Meeting

- 1. Opening Remarks of the Chairman:** The Chairman and Members extended a warm welcome to each other and participants of the meeting. Thereafter, the meeting was opened for the proceedings as per the agenda adopted for the meeting.
- 2. Confirmation of Minutes of 24th Meeting (24/2023)** vide Ref. No. - 248, dated 14.08.2023 of State Expert Appraisal Committee held on 12th August, 2023. The State Expert Appraisal Committee, hereinafter referred to as SEAC, was informed that no representation has been received regarding projects considered in the meeting held on 12th August, 2023. The minutes of the meeting of the said SEAC was confirmed by the Committee.
- 3. Consideration of Proposals:** The SEAC considered the proposals received as per the agenda adopted for the 25th meeting (25/2023) vide Ref. No. 262 dated- 22.08.2023. The key points of the deliberations held were as follows.
- 4. With regard to the proposals submitted for the Sand Mining project, and various issues concerning the green belt area/greenery, human health hazards, etc. were thoroughly discussed and scrutinized.**



Consideration of Environmental Clearance Proposal

AGENDA ITEM NO. 01

Sand Mining Project on Kiul River at Lakhisarai Kiul Block No.-10, Balu Ghat, of District-Lakhisarai, Area- 39.30 Ha, (File No. - SIA/1(a)/2058/2022), Online Proposal No.:- SIA/BR/MIN/437753/2023).

Proponent:- Shri Amit Singh,

Consultant:- P&M Solution.

Application along with filled up 'Form - I' and Pre-feasibility report in the prescribed format was submitted to SEIAA, Bihar on 13th December, 2022 for obtaining Terms of Reference (ToR). SEIAA, Bihar issued ToR Vide SIA/1(a)/2058/2022, dated 12.01.2023 and Public Consultation was conducted by Bihar State Pollution Control Board, Patna on 31.05.2023. Final EIA report in the prescribed format was submitted to SEIAA, Bihar on 22.08.2023 for obtaining Environmental Clearance (EC).

The proposal has been mentioned in the District Survey Report (DSR) approved by the State Environment Impact Assessment Authority (SEIAA), Bihar vide letter no. 235, dated 23.05.2022.

The Project Proponent along with their environmental consultant P & M solutions, made a presentation on the key parameters and salient features of the project. Based on the discussion, the Committee found their presentation and proposal satisfactory and acceptable, hence the Committee decided to recommend the proposed proposal for grant of Environmental Clearance subject to the following additional conditions along with standard conditions mentioned in Annexure "A".

1. The proposed plantation consisting of mixture of indigenous and fast growing species of trees must be done and proper care must be taken. Plantation of a minimum of 5 feet tall plants must be done in the 1st year of lease period and properly maintained till the validity of Environmental Clearance.
2. The Project Proponent shall execute and conduct measurable CER activities like facilities for drinking water supply, infrastructure creation solar power, Rain Water Harvesting, Solid Waste Management Facilities, sanitation, essential furniture for the local government schools and Aganwadi Kendra. A display board must be placed for

- the information to the public (with intimation to the concerned District Magistrate and the concerned district level officers of the concerned departments).
3. The project proponent should undertake the sand mining limited to 1 meter (one meter) depth by semi-mechanised method without using any heavy machine, preferably by manual excavation.
 4. The Project Proponent must maintain existing ponds nearby, if any.
 5. Proponent should submit high resolution satellite images with stereoscopic 3D view from the National Remote Sensing Center (NRSC), Hyderabad for the month of 30th June and 31st December of every year, along with the respective half-yearly compliance report in hard and soft copy (as received from the National Remote Sensing Center (NRSC)).

AGENDA ITEM NO. 02

Sand Mining Project on river Kiul at Block No.-06 Sand Ghat of Lakhisarai district, Area – 68.8 Ha (File No.:- SIA/1(a)/2057/2022). Online Proposal No.:- SIA/BR/MIN/437760/2023).


Proponent:-Sudarshan Kumar, S/o-Lt. Sanjay Kumar Singh,.

Consultant: - P & M Solution.

Application along with filled up 'Form - I 'and Pre-feasibility report in the prescribed format was submitted to SEIAA, Bihar on 13th December, 2022 for obtaining Terms of Reference (ToR). SEIAA, Bihar issued ToR Vide SIA/1(a)/2057/2022, dated 11.01.2023 and Public Consultation was conducted by Bihar State Pollution Control Board, Patna on 07.06.2023. Final EIA report in the prescribed format was submitted to SEIAA, Bihar on 16.08.2023 for obtaining Environmental Clearance (EC).

The proposal has been mentioned in the District Survey Report (DSR) approved by the State Environment Impact Assessment Authority (SEIAA), Bihar vide letter no. 235, dated 23.05.2022.

The Project Proponent along with their environmental consultant M/s P & M solutions Limited, made a presentation on the key parameters and salient features of the project. Based on the discussion, the Committee found their presentation and proposal satisfactory and acceptable, hence the Committee decided to recommend the proposed proposal for grant of



Environmental Clearance subject to the following additional conditions along with standard conditions mentioned in Annexure "A".

1. The proposed plantation consisting of mixture of indigenous and fast growing species of trees must be done and proper care must be taken. Plantation of a minimum of 5 feet tall plants must be done in the 1st year of lease period and properly maintained till the validity of Environmental Clearance.
2. The Project Proponent shall execute and conduct measurable CER activities like facilities for drinking water supply, infrastructure creation solar power, Rain Water Harvesting, Solid Waste Management Facilities, sanitation, essential furnitures for the local government schools and aganwadi Kendra. A display board must be placed for the information to the public (with intimation to the concerned District Magistrate and the concerned district level officers of the concerned departments).
3. The project proponent should undertake the sand mining limited to 1 meter (one meter) depth by semi-mechanised method without using any heavy machine, preferably by manual excavation.
4. Sand transportation is not allowed from at least one hour prior to opening time till one hour after the closing time of schools.
5. The Project Proponent must maintain existing ponds nearby, if any.
6. Proponent should submit high resolution satellite images with stereoscopic 3D view from the National Remote Sensing Center (NRSC), Hyderabad for the month of 30th June and 31st December of every year, along with the respective half-yearly compliance report in hard and soft copy (as received from the National Remote Sensing Center (NRSC)).

AGENDA ITEM NO. 03

Sand Mining Project on river Kiul at Block No.-01 Sand Ghat of Lakhisarai district, Area -13.7 Ha (File No.:- SIA/1(a)/2070/2022). Online Proposal No.:- SIA/BR/MIN/437774/2023).

**Proponent:-Shri Kundan Kumar, S/o-Prabhash Kumar Singh,
Consultant: - P & M Solution.**




Application along with filled up 'Form - I 'and Pre-feasibility report in the prescribed format was submitted to SEIAA, Bihar on 14th December, 2022 for obtaining Terms of Reference (ToR). SEIAA, Bihar issued System Generated ToR Vide SIA/1(a)/2070/2022, dated 11.01.2023 and Public Consultation was conducted by Bihar State Pollution Control Board, Patna on 31.05.2023. Final EIA report in the prescribed format was submitted to SEIAA, Bihar on 11.08.2023 for obtaining Environmental Clearance (EC).

The proposal has been mentioned in the District Survey Report (DSR) approved by the State Environment Impact Assessment Authority (SEIAA), Bihar vide letter no. 235, dated 23.05.2022.

The Project Proponent along with their environmental consultant M/s P & M solutions Limited, made a presentation on the key parameters and salient features of the project. Based on the discussion, the Committee found their presentation and proposal satisfactory and acceptable, hence the Committee decided to recommend the proposed proposal for grant of Environmental Clearance subject to the following additional conditions along with standard conditions mentioned in Annexure "A".

1. The proposed plantation consisting of mixture of indigenous and fast growing species of trees must be done and proper care must be taken. Plantation of a minimum of 5 feet tall plants must be done in the 1st year of lease period and properly maintained till the validity of Environmental Clearance.
2. The Project Proponent shall execute and conduct measurable CER activities like facilities for drinking water supply, infrastructure creation solar power, Rain Water Harvesting, Solid Waste Management Facilities, sanitation, essential furnitures for the local government schools and aganwadi Kendra. A display board must be placed for the information to the public (with intimation to the concerned District Magistrate and the concerned district level officers of the concerned departments).
3. The project proponent should undertake the sand mining limited to 1 meter (one meter) depth by semi-mechanised method without using any heavy machine, preferably by manual excavation.
4. The Project Proponent must maintain existing ponds nearby, if any.
5. Proponent should submit high resolution satellite images with stereoscopic 3D view from the National Remote Sensing Center (NRSC), Hyderabad for the month of 30th June and 31st December of every year, along with the respective half-yearly



compliance report in hard and soft copy (as received from the National Remote Sensing Center (NRSC).

AGENDA ITEM NO. 04

Sand Mining Project on river Kiul at Cluster-I, (Block No.-03 & 04) Sand Ghat of Lakhisarai district, Area – 44.30 Ha (File No.:- SIA/I(a)/2071/2022). Online Proposal No.:-SIA/BR/MIN/437776/2023).

Proponent:-Shri Ram Naresh Singh Yadav, S/o-Ram Lakhan Yadav,


Consultant: - P & M Solution.

Application along with filled up 'Form - I 'and Pre-feasibility report in the prescribed format was submitted to SEIAA, Bihar on 15th December, 2022 for obtaining Terms of Reference (ToR). SEIAA, Bihar issued System Generated ToR Vide SIA/1(a)/2071/2022, dated 11.01.2023 and Public Consultation was conducted by Bihar State Pollution Control Board, Patna on 25.05.2023. Final EIA report in the prescribed format was submitted to SEIAA, Bihar on 11.08.2023 for obtaining Environmental Clearance (EC).

The proposal has been mentioned in the District Survey Report (DSR) approved by the State Environment Impact Assessment Authority (SEIAA), Bihar vide letter no. 235, dated 23.05.2022.

The Project Proponent along with their environmental consultant M/s P & M solutions Limited, made a presentation on the key parameters and salient features of the project. Based on the discussion, the Committee found their presentation and proposal satisfactory and acceptable, hence the Committee decided to recommend the proposed proposal for grant of Environmental Clearance subject to the following additional conditions along with standard conditions mentioned in Annexure "A".

1. The proposed plantation consisting of mixture of indigenous and fast growing species of trees must be done and proper care must be taken. Plantation of a minimum of 5 feet tall plants must be done in the 1st year of lease period and properly maintained till the validity of Environmental Clearance.
2. The Project Proponent shall execute and conduct measurable CER activities like facilities for drinking water supply, infrastructure creation solar power, Rain Water Harvesting, Solid Waste Management Facilities, sanitation, essential furnitures for the local



government schools and aganwadi Kendra. A display board must be placed for the information to the public (with intimation to the concerned District Magistrate and the concerned district level officers of the concerned departments).

3. The project proponent should undertake the sand mining limited to 1 meter (one meter) depth by semi-mechanised method without using any heavy machine, preferably by manual excavation.
4. The Project Proponent must maintain existing ponds nearby, if any.
5. Proponent should submit high resolution satellite images with stereoscopic 3D view from the National Remote Sensing Center (NRSC), Hyderabad for the month of 30th June and 31st December of every year, along with the respective half-yearly compliance report in hard and soft copy (as received from the National Remote Sensing Center (NRSC)).

AGENDA ITEM NO. 05

Sand Mining Project on Son River at Bhojpur Sone 05 Balu Ghat, of District- Bhojpur, Area -55.0 Ha, (File No. - SIA/1(a)/2067/2022), Online Proposal No.:- SIA/BR/MIN/437903/2023).


Proponent:- M/s Sunita Singh, W/o-Prabhudha Kumar Singh,

Consultant:- Rian Enviro Private Limited.

Application along with filled up 'Form - I 'and Pre-feasibility report in the prescribed format was submitted to SEIAA, Bihar on 14th December, 2022 for obtaining Terms of Reference (ToR). SEIAA, Bihar issued ToR Vide SIA/1(a)/2067/2022, dated 11.01.2023 and Public Consultation was conducted by Bihar State Pollution Control Board, Patna on 25.05.2023. Final EIA report in the prescribed format was submitted to SEIAA, Bihar on 21.08.2023 for obtaining Environmental Clearance (EC).

The proposal has been mentioned in the District Survey Report (DSR) approved by the State Environment Impact Assessment Authority (SEIAA), Bihar vide letter no. 266, dated 23.05.2022.

The Project Proponent along with their environmental consultant M/s Rian Enviro Private Limited, made a presentation on the key parameters and salient features of the project.



Based on discussion, the Committee found their presentation and proposal satisfactory and acceptable, hence the Committee decided to recommend the proposed proposal for grant of Environmental Clearance subject to the following additional conditions along with standard conditions as mentioned in Annexure "B".

1. The proposed plantation consisting of mixture of indigenous and fast growing species of trees must be done and proper care must be taken. Plantation of a minimum of 5 feet tall plants must be done in the 1st year of lease period and properly maintained till the validity of Environmental Clearance.
2. The Project Proponent shall execute and conduct measurable CER activities like facilities for drinking water supply, infrastructure creation solar power, Rain Water Harvesting, Solid Waste Management Facilities, sanitation, essential furnitures for the local government schools and Aganwadi Kendra. A display board must be placed for the information to the public (with intimation to the concerned District Magistrate and the concerned district level officers of the concerned departments).
3. The Project Proponent must maintain existing ponds nearby, if any.
4. Proponent should submit high resolution satellite images with stereoscopic 3D view) from the National Remote Sensing Center (NRSC), Hyderabad for the month of 30th June and 31st December of every year, along with the respective half-yearly compliance report in hard and soft copy (as received from the National Remote Sensing Center (NRSC)).


AGENDA ITEM NO. 06

Sand Mining Project on Son River at Bhojpur Sone 04 Balu Ghat, of District- Bhojpur, Area- 13 Ha, (File No. - SIA/1(a)/2252/2023), Online Proposal No.:- SIA/BR/MIN/437922/2023).

Proponent:-M/s Pintu Kumar (Proprietor - Devraj Kumar),

Consultant:- P&M Solution.

Application along with filled up 'Form - I 'and Pre-feasibility report in the prescribed format was submitted to SEIAA, Bihar on 19th January, 2023 for obtaining Terms of Reference (ToR). SEIAA, Bihar issued System Generated ToR Vide SIA/1(a)/2252/2022, dated 27.01.2023 and Public Consultation was conducted by Bihar State Pollution Control



Board, Patna on 13.06.2023. Final EIA report in the prescribed format was submitted to SEIAA, Bihar on 21.08.2023 for obtaining Environmental Clearance (EC).

The proposal has been mentioned in the District Survey Report (DSR) approved by the State Environment Impact Assessment Authority (SEIAA), Bihar vide letter no. 266, dated 23.05.2022.

The Project Proponent along with their environmental consultant P&M Solution, made a presentation on the key parameters and salient features of the project. Based on discussion, the Committee found their presentation and proposal satisfactory and acceptable, hence the Committee decided to recommend the proposed proposal for grant of Environmental Clearance subject to the following additional conditions along with standard conditions as mentioned in Annexure "B".

1. The proposed plantation consisting of mixture of indigenous and fast growing species of trees must be done and proper care must be taken. Plantation of a minimum of 5 feet tall plants must be done in the 1st year of lease period and properly maintained till the validity of Environmental Clearance.
2. The Project Proponent shall execute and conduct measurable CER activities like facilities for drinking water supply, infrastructure creation solar power, Rain Water Harvesting, Solid Waste Management Facilities, sanitation, essential furnitures for the local government schools and Aganwadi Kendra. A display board must be placed for the information to the public (with intimation to the concerned District Magistrate and the concerned district level officers of the concerned departments).
3. The Project Proponent must maintain existing ponds nearby, if any.
4. Proponent should submit high resolution satellite images with stereoscopic 3D view) from the National Remote Sensing Center (NRSC), Hyderabad for the month of 30th June and 31st December of every year, along with the respective half-yearly compliance report in hard and soft copy (as received from the National Remote Sensing Center (NRSC)).



AGENDA ITEM NO. 07

Sand Mining Project on Son River at Arwal Sone 05 Balu Ghat, of District- Arwal, Area- 8.98 Ha, (File No. - SIA/1(a)/2087/2022), Online Proposal No.:- SIA/BR/MIN/437986/2023).

Proponent:-M/s Radharaman Construction & Marketing Pvt. Ltd.


Consultant:- Rian Enviro Private Limited.

Application along with filled up 'Form - I' and Pre-feasibility report in the prescribed format was submitted to SEIAA, Bihar on 30th December, 2023 for obtaining Terms of Reference (ToR). SEIAA, Bihar issued System Generated ToR Vide SIA/1(a)/2087/2022, dated 11.01.2023 and Public Consultation was conducted by Bihar State Pollution Control Board, Patna on 20.06.2023. Final EIA report in the prescribed format was submitted to SEIAA, Bihar on 18.08.2023 for obtaining Environmental Clearance (EC).

The proposal has been mentioned in the District Survey Report (DSR) approved by the State Environment Impact Assessment Authority (SEIAA), Bihar vide letter no. 264, dated 23.05.2022.

The Project Proponent along with their environmental consultant M/s Rian Enviro Private Limited, made a presentation on the key parameters and salient features of the project. Based on discussion, the Committee found their presentation and proposal satisfactory and acceptable, hence the Committee decided to recommend the proposed proposal for grant of Environmental Clearance subject to the following additional conditions along with standard conditions as mentioned in Annexure "B".

1. The proposed plantation consisting of mixture of indigenous and fast growing species of trees must be done and proper care must be taken. Plantation of a minimum of 5 feet tall plants must be done in the 1st year of lease period and properly maintained till the validity of Environmental Clearance.
2. The Project Proponent shall execute and conduct measurable CER activities like facilities for drinking water supply, infrastructure creation solar power, Rain Water Harvesting, Solid Waste Management Facilities, sanitation, essential furnitures for the local government schools and Aganwadi Kendra. A display board must be placed for the information to the public (with intimation to the concerned District Magistrate and the concerned district level officers of the concerned departments).



3. The Project Proponent must maintain existing ponds nearby, if any.
4. Proponent should submit high resolution satellite images with stereoscopic 3D view) from the National Remote Sensing Center (NRSC), Hyderabad for the month of 30th June and 31st December of every year, along with the respective half-yearly compliance report in hard and soft copy (as received from the National Remote Sensing Center (NRSC)).

AGENDA ITEM NO. 08

Sand Mining Project on Son River at Bhojpur Sone 11 Balu Ghat, of District- Bhojpur, Area- 77.0 Ha, (File No. - SIA/1(a)/2253/2023), Online Proposal No.:- SIA/BR/MIN/438003/2023).

Proponent:-M/s Auro Sundram International Pvt. Ltd. (Director-Ashok Kumar Choudhary)


Consultant:- P&M Solution.

Application along with filled up 'Form - I 'and Pre-feasibility report in the prescribed format was submitted to SEIAA, Bihar on 19th January, 2023 for obtaining Terms of Reference (ToR). SEIAA, Bihar issued System Generated ToR Vide SIA/1(a)/2253/2022, dated 27.01.2023 and Public Consultation was conducted by Bihar State Pollution Control Board, Patna on 25.05.2023. Final EIA report in the prescribed format was submitted to SEIAA, Bihar on 18.08.2023 for obtaining Environmental Clearance (EC).

The proposal has been mentioned in the District Survey Report (DSR) approved by the State Environment Impact Assessment Authority (SEIAA), Bihar vide letter no. 266, dated 23.05.2022.

The Project Proponent along with their environmental consultant P&M Solution, made a presentation on the key parameters and salient features of the project. Based on discussion, the Committee found their presentation and proposal satisfactory and acceptable, hence the Committee decided to recommend the proposed proposal for grant of Environmental Clearance subject to the following additional conditions along with standard conditions as mentioned in Annexure "B".

1. The proposed plantation consisting of mixture of indigenous and fast growing species of trees must be done and proper care must be taken. Plantation of a minimum of 5 feet



tall plants must be done in the 1st year of lease period and properly maintained till the validity of Environmental Clearance.

2. The Project Proponent shall execute and conduct measurable CER activities like facilities for drinking water supply, infrastructure creation solar power, Rain Water Harvesting, Solid Waste Management Facilities, sanitation, essential furnitures for the local government schools and Aganwadi Kendra. A display board must be placed for the information to the public (with intimation to the concerned District Magistrate and the concerned district level officers of the concerned departments).
3. The Project Proponent must maintain existing ponds nearby, if any.
4. Proponent should submit high resolution satellite images with stereoscopic 3D view) from the National Remote Sensing Center (NRSC), Hyderabad for the month of 30th June and 31st December of every year, along with the respective half-yearly compliance report in hard and soft copy (as received from the National Remote Sensing Center (NRSC)).

AGENDA ITEM NO. 09

Sand Mining Project on Son River at Bhojpur Sone 16 Balu Ghat, of District- Bhojpur, Area- 10.0 Ha, (File No. - SIA/1(a)/2060/2022), Online Proposal No.:- SIA/BR/MIN/438094/2023).


Proponent:- M/s Ram Uday Pratap Singh, S/o-Late Rana Ranvijay Pratap Singh,

Consultant:- P&M Solution.

Application along with filled up 'Form - I 'and Pre-feasibility report in the prescribed format was submitted to SEIAA, Bihar on 13th December, 2022 for obtaining Terms of Reference (ToR). SEIAA, Bihar issued ToR Vide SIA/1(a)/2060/2022, dated 11.01.2023 and Public Consultation was conducted by Bihar State Pollution Control Board, Patna on 29.05.2023. Final EIA report in the prescribed format was submitted to SEIAA, Bihar on 18.08.2023 for obtaining Environmental Clearance (EC).

The proposal has been mentioned in the District Survey Report (DSR) approved by the State Environment Impact Assessment Authority (SEIAA), Bihar vide letter no. 266, dated 23.05.2022.

The Project Proponent along with their environmental consultant P&M Solution, made a presentation on the key parameters and salient features of the project. Based on



discussion, the Committee found their presentation and proposal satisfactory and acceptable, hence the Committee decided to recommend the proposed proposal for grant of Environmental Clearance subject to the following additional conditions along with standard conditions as mentioned in Annexure "B".

1. The proposed plantation consisting of mixture of indigenous and fast growing species of trees must be done and proper care must be taken. Plantation of a minimum of 5 feet tall plants must be done in the 1st year of lease period and properly maintained till the validity of Environmental Clearance.
2. The Project Proponent shall execute and conduct measurable CER activities like facilities for drinking water supply, infrastructure creation solar power, Rain Water Harvesting, Solid Waste Management Facilities, sanitation, essential furnitures for the local government schools and Aganwadi Kendra. A display board must be placed for the information to the public (with intimation to the concerned District Magistrate and the concerned district level officers of the concerned departments).
3. The Project Proponent must maintain existing ponds nearby, if any.
4. Proponent should submit high resolution satellite images with stereoscopic 3D view from the National Remote Sensing Center (NRSC), Hyderabad for the month of 30th June and 31st December of every year, along with the respective half-yearly compliance report in hard and soft copy (as received from the National Remote Sensing Center (NRSC)).


AGENDA ITEM NO. 10

Sand Mining Project on Son River at Arwal Sone 06 Balu Ghat, of District- Arwal, Area- 21.98 Ha, (File No. - SIA/1(a)/2088/2022), Online Proposal No.:- SIA/BR/MIN/438233/2023).

Proponent:-M/s Banshidhar Construction Pvt. Ltd.

Consultant:- Rian Enviro Private Limited.

Application along with filled up 'Form - I' and Pre-feasibility report in the prescribed format was submitted to SEIAA, Bihar on 30th December, 2023 for obtaining Terms of Reference (ToR). SEIAA, Bihar issued System Generated ToR Vide SIA/1(a)/2088/2022, dated 11.01.2023 and Public Consultation was conducted by Bihar State Pollution Control



Board, Patna on 20.06.2023. Final EIA report in the prescribed format was submitted to SEIAA, Bihar on 18.08.2023 for obtaining Environmental Clearance (EC).

The proposal has been mentioned in the District Survey Report (DSR) approved by the State Environment Impact Assessment Authority (SEIAA), Bihar vide letter no. 264, dated 23.05.2022.

The Project Proponent along with their environmental consultant M/s Rian Enviro Private Limited, made a presentation on the key parameters and salient features of the project. The Committee observed that enough replenishment has not happened on this sand ghat. The project proponent intimated the committee that after leasing out of this ghat large scale mining has been done. In such a situation, the project proponent expressed his disinterest in obtaining the environmental clearance for operating this ghat in the present condition. Therefore, the committee decided to refer the matter to the Department of Mines and Geology, Govt. of Bihar for the comments.

AGENDA ITEM NO. 11

Sand Mining Project on Son River at Bhojpur Sone -02 Balu Ghat, of District- Bhojpur, Area - 12.0 Ha, (File No. - SIA/1(a)/2066/2022), Online Proposal No.:- SIA/BR/MIN/438404/2023).

Proponent:- M/s Rajeev Ranjan Singh,

Consultant:-Rian Enviro Private Limited.

Application along with filled up 'Form - I 'and Pre-feasibility report in the prescribed format was submitted to SEIAA, Bihar on 14th December, 2022 for obtaining Terms of Reference (ToR). SEIAA, Bihar issued ToR Vide SIA/1(a)/2066/2022, dated 11.01.2023 and Public Consultation was conducted by Bihar State Pollution Control Board, Patna on 27.05.2023. Final EIA report in the prescribed format was submitted to SEIAA, Bihar on 16.08.2023 for obtaining Environmental Clearance (EC).

The proposal has been mentioned in the District Survey Report (DSR) approved by the State Environment Impact Assessment Authority (SEIAA), Bihar vide letter no. 266, dated 23.05.2022.

The Project Proponent along with its environmental consultant M/s Rian Enviro Private Limited, made a presentation on the key parameters and salient features of the project. Based



on the discussion, the Committee found that the mining ghat was located at approx. 92 meters from the Site of RE Sustainability (Hazardous Waste Treatment, Storage, and Disposal Facility). If this sand ghat is allowed to operate, it may divert the river flow towards the said Treatment, Storage, and Disposal Facility. Hence, the committee directed the project proponent to amend the proposal by keeping this ghat at least 500 meter away from the said Treatment, Storage, and Disposal Facility.

AGENDA ITEM NO. 12

Sand Mining Project on Son River at Bhojpur Son 07 Balu Ghat, of District- Bhojpur, Area - 30.0 Ha, (File No. - SIA/1(a)/2068/2022), Online Proposal No.:- SIA/BR/MIN/438704/2023).

Proponent:- M/s Vaishnavi Udyog, (Proprietor - Vishwajeet Kumar),

Consultant:- Rian Enviro Private Limited.

Application along with filled up 'Form - I 'and Pre-feasibility report in the prescribed format was submitted to SEIAA, Bihar on 14th December, 2022 for obtaining Terms of Reference (ToR). SEIAA, Bihar issued ToR Vide SIA/1(a)/2068/2022, dated 11.01.2023 and Public Consultation was conducted by Bihar State Pollution Control Board, Patna on 30.05.2023. Final EIA report in the prescribed format was submitted to SEIAA, Bihar on 16.08.2023 for obtaining Environmental Clearance (EC).

The proposal has been mentioned in the District Survey Report (DSR) approved by the State Environment Impact Assessment Authority (SEIAA), Bihar vide letter no. 266, dated 23.05.2022.

The Project Proponent along with their environmental consultant M/s Rian Enviro Private Limited, made a presentation on the key parameters and salient features of the project. Based on discussion, the Committee found their presentation and proposal satisfactory and acceptable, hence the Committee decided to recommend the proposed proposal for grant of Environmental Clearance subject to the following additional conditions along with standard conditions as mentioned in Annexure "B".

1. The proposed plantation consisting of mixture of indigenous and fast growing species of trees must be done and proper care must be taken. Plantation of a minimum of 5 feet



tall plants must be done in the 1st year of lease period and properly maintained till the validity of Environmental Clearance.

2. The Project Proponent shall execute and conduct measurable CER activities like facilities for drinking water supply, infrastructure creation solar power, Rain Water Harvesting, Solid Waste Management Facilities, sanitation, essential furnitures for the local government schools and Aganwadi Kendra. A display board must be placed for the information to the public (with intimation to the concerned District Magistrate and the concerned district level officers of the concerned departments).
3. The Project Proponent must maintain existing ponds nearby, if any.
4. Proponent should submit high resolution satellite images with stereoscopic 3D view from the National Remote Sensing Center (NRSC), Hyderabad for the month of 30th June and 31st December of every year, along with the respective half-yearly compliance report in hard and soft copy (as received from the National Remote Sensing Center (NRSC)).

AGENDA ITEM NO. 13

Sand Mining Project on Son River at Bhojpur Son 13 Balu Ghat, of District- Bhojpur, Area- 71.0 Ha, (File No. - SIA/1(a)/2063/2022), Online Proposal No.:- SIA/BR/MIN/438818/2023).

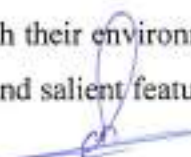
Proponent:-M/s Somya Enterprises, (Proprietor - Devraj Kumar),

Consultant:-P&M Solution.

Application along with filled up 'Form - I 'and Pre-feasibility report in the prescribed format was submitted to SEIAA, Bihar on 14th December, 2022 for obtaining Terms of Reference (ToR). SEIAA, Bihar issued System Generated ToR Vide SIA/1(a)/2063/2022, dated 11.01.2023 and Public Consultation was conducted by Bihar State Pollution Control Board, Patna on 14.06.2023. Final EIA report in the prescribed format was submitted to SEIAA, Bihar on 21.08.2023 for obtaining Environmental Clearance (EC).

The proposal has been mentioned in the District Survey Report (DSR) approved by the State Environment Impact Assessment Authority (SEIAA), Bihar vide letter no. 266, dated 23.05.2022.

The Project Proponent along with their environmental consultant P&M Solution, made a presentation on the key parameters and salient features of the project. Based on discussion,



the Committee found their presentation and proposal satisfactory and acceptable, hence the Committee decided to recommend the proposed proposal for grant of Environmental Clearance subject to the following additional conditions along with standard conditions as mentioned in Annexure "B".

1. The proposed plantation consisting of mixture of indigenous and fast growing species of trees must be done and proper care must be taken. Plantation of a minimum of 5 feet tall plants must be done in the 1st year of lease period and properly maintained till the validity of Environmental Clearance.
2. The Project Proponent shall execute and conduct measurable CER activities like facilities for drinking water supply, infrastructure creation solar power, Rain Water Harvesting, Solid Waste Management Facilities, sanitation, essential furnitures for the local government schools and Aganwadi Kendra. A display board must be placed for the information to the public (with intimation to the concerned District Magistrate and the concerned district level officers of the concerned departments).
3. The Project Proponent must maintain existing ponds nearby, if any.
4. Proponent should submit high resolution satellite images with stereoscopic 3D view from the National Remote Sensing Center (NRSC), Hyderabad for the month of 30th June and 31st December of every year, along with the respective half-yearly compliance report in hard and soft copy (as received from the National Remote Sensing Center (NRSC)).


AGENDA ITEM NO. 14

Sand Mining Project on Sone River at Bhojpur Sone 19 Balu Ghat, of District- Bhojpur, Area - 33.0 Ha, (File No. - SIA/1(a)/2055/2022), Online Proposal No.:- SIA/BR/MIN/438822/2023).

Proponent:- M/s LAV Kumar Singh,

Consultant:-Rian Enviro Private Limited.

Application along with filled up 'Form - I 'and Pre-feasibility report in the prescribed format was submitted to SEIAA, Bihar on 09th December, 2022 for obtaining Terms of Reference (ToR). SEIAA, Bihar issued ToR vide SIA/1(a)/2055/2022, dated 11.01.2023 and Public Consultation was conducted by Bihar State Pollution Control Board, Patna on




26.05.2023. Final EIA report in the prescribed format was submitted to SEIAA, Bihar on 21.08.2023 for obtaining Environmental Clearance (EC).

The proposal has been mentioned in the District Survey Report (DSR) approved by the State Environment Impact Assessment Authority (SEIAA), Bihar vide letter no. 266, dated 23.05.2022.

The Project Proponent along with their environmental consultant M/s Rian Enviro Private Limited, made a presentation on the key parameters and salient features of the project. Based on discussion, the Committee found their presentation and proposal satisfactory and acceptable, hence the Committee decided to recommend the proposed proposal for grant of Environmental Clearance subject to the following additional conditions along with standard conditions as mentioned in Annexure "B".

1. The proposed plantation consisting of mixture of indigenous and fast growing species of trees must be done and proper care must be taken. Plantation of a minimum of 5 feet tall plants must be done in the 1st year of lease period and properly maintained till the validity of Environmental Clearance.
2. The Project Proponent shall execute and conduct measurable CER activities like facilities for drinking water supply, infrastructure creation solar power, Rain Water Harvesting, Solid Waste Management Facilities, sanitation, essential furnitures for the local government schools and Aganwadi Kendra. A display board must be placed for the information to the public (with intimation to the concerned District Magistrate and the concerned district level officers of the concerned departments).
3. The Project Proponent must maintain existing ponds nearby, if any.
4. Proponent should submit high resolution satellite images with stereoscopic 3D view) from the National Remote Sensing Center (NRSC), Hyderabad for the month of 30th June and 31st December of every year, along with the respective half-yearly compliance report in hard and soft copy (as received from the National Remote Sensing Center (NRSC)).



AGENDA ITEM NO. 15

Sand Mining Project on Son River at Arwal Son 01 Balu Ghat, of District- Arwal, Area- 76.92 Ha, (File No. - SIA/1(a)/2248/2023), Online Proposal No.:- SIA/BR/MIN/439004/2023).

Proponent:-Rana Uday Pratap Singh, S/o-Late Rana Ranvijay Pratap Singh,


Consultant:- P&M Solution.

Application along with filled up 'Form - I 'and Pre-feasibility report in the prescribed format was submitted to SEIAA, Bihar on 19th January, 2023 for obtaining Terms of Reference (ToR). SEIAA, Bihar issued System Generated ToR Vide SIA/1(a)/2248/2023, dated 27.01.2023 and Public Consultation was conducted by Bihar State Pollution Control Board, Patna on 06.06.2023. Final EIA report in the prescribed format was submitted to SEIAA, Bihar on 18.08.2023 for obtaining Environmental Clearance (EC).

The proposal has been mentioned in the District Survey Report (DSR) approved by the State Environment Impact Assessment Authority (SEIAA), Bihar vide letter no. 264, dated 23.05.2022.

The Project Proponent along with their environmental consultant P&M Solution, made a presentation on the key parameters and salient features of the project. Based on discussion, the Committee found their presentation and proposal satisfactory and acceptable, hence the Committee decided to recommend the proposed proposal for grant of Environmental Clearance subject to the following additional conditions along with standard conditions as mentioned in Annexure "B".

1. The proposed plantation consisting of mixture of indigenous and fast growing species of trees must be done and proper care must be taken. Plantation of a minimum of 5 feet tall plants must be done in the 1st year of lease period and properly maintained till the validity of Environmental Clearance.
2. The Project Proponent shall execute and conduct measurable CER activities like facilities for drinking water supply, infrastructure creation solar power, Rain Water Harvesting, Solid Waste Management Facilities, sanitation, essential furnitures for the local government schools and Aganwadi Kendra. A display board must be placed for the information to the public (with intimation to the concerned District Magistrate and the concerned district level officers of the concerned departments).



3. The Project Proponent must maintain existing ponds nearby, if any.
4. Proponent should submit high resolution satellite images with stereoscopic 3D view) from the National Remote Sensing Center (NRSC), Hyderabad for the month of 30th June and 31st December of every year, along with the respective half-yearly compliance report in hard and soft copy (as received from the National Remote Sensing Center (NRSC).

AGENDA ITEM NO. 16

Sand Mining Project on Son River at Rohtas Sone 04 Balu Ghat, of District- Rohtas, Area - 99.80 Ha, (File No. - SIA/1(a)/2258/2023), Online Proposal No.:- SIA/BR/MIN/439058/2023).

Proponent:- Shri Premchand Singh, S/o-Shri Radheshyam Singh,


Consultant:-Rian Enviro Private Limited.

Application along with filled up 'Form - I 'and Pre-feasibility report in the prescribed format was submitted to SEIAA, Bihar on 25th January, 2023 for obtaining Terms of Reference (ToR). SEIAA, Bihar issued System Generated ToR Vide SIA/1(a)/2258/2023, dated 31.01.2023 and Public Consultation was conducted by Bihar State Pollution Control Board, Patna on 30.07.2023. Final EIA report in the prescribed format was submitted to SEIAA, Bihar on 05.09.2023 for obtaining Environmental Clearance (EC).

The proposal has been mentioned in the District Survey Report (DSR) approved by the State Environment Impact Assessment Authority (SEIAA), Bihar vide letter no. 269, dated 23.05.2022.

The Project Proponent along with their environmental consultant M/s Rian Enviro Private Limited, made a presentation on the key parameters and salient features of the project. Based on discussion, the Committee found their presentation and proposal satisfactory and acceptable, hence the Committee decided to recommend the proposed proposal for grant of Environmental Clearance subject to the following additional conditions along with standard conditions as mentioned in Annexure "B".

1. The proposed plantation consisting of mixture of indigenous and fast growing species of trees must be done and proper care must be taken. Plantation of a minimum of 5 feet



- tall plants must be done in the 1st year of lease period and properly maintained till the validity of Environmental Clearance.
2. The Project Proponent shall execute and conduct measurable CER activities like facilities for drinking water supply, infrastructure creation solar power, Rain Water Harvesting, Solid Waste Management Facilities, sanitation, essential furnitures for the local government schools and Aganwadi Kendra. A display board must be placed for the information to the public (with intimation to the concerned District Magistrate and the concerned district level officers of the concerned departments).
 3. The Project Proponent must maintain existing ponds nearby, if any.
 4. Proponent should submit high resolution satellite images with stereoscopic 3D view) from the National Remote Sensing Center (NRSC), Hyderabad for the month of 30th June and 31st December of every year, along with the respective half-yearly compliance report in hard and soft copy (as received from the National Remote Sensing Center (NRSC)).

AGENDA ITEM NO. 17

Sand Mining Project on Sone River at Arwal Sone 13 Balu Ghat, of District- Arwal, Area- 44.46 Ha, (File No. - SIA/1(a)/2249/2023), Online Proposal No.:- SIA/BR/MIN/439147/2023).

Proponent:-Maa Kamakhya Construction & Co. Pro.-Avinash Kumar,

Consultant:- P&M Solution,

Application along with filled up 'Form - I 'and Pre-feasibility report in the prescribed format was submitted to SEIAA, Bihar on 19th January, 2023 for obtaining Terms of Reference (ToR). SEIAA, Bihar issued System Generated ToR Vide SIA/1(a)/2249/2023, dated 27.01.2023 and Public Consultation was conducted by Bihar State Pollution Control Board, Patna on 07.06.2023. Final EIA report in the prescribed format was submitted to SEIAA, Bihar on 16.08.2023 for obtaining Environmental Clearance (EC).

The proposal has been mentioned in the District Survey Report (DSR) approved by the State Environment Impact Assessment Authority (SEIAA), Bihar vide letter no. 264, dated 23.05.2022.



The Project Proponent along with their environmental consultant P&M Solution, made a presentation on the key parameters and salient features of the project. Based on discussion, the Committee found their presentation and proposal satisfactory and acceptable, hence the Committee decided to recommend the proposed proposal for grant of Environmental Clearance subject to the following additional conditions along with standard conditions as mentioned in Annexure "B".

1. The proposed plantation consisting of mixture of indigenous and fast growing species of trees must be done and proper care must be taken. Plantation of a minimum of 5 feet tall plants must be done in the 1st year of lease period and properly maintained till the validity of Environmental Clearance.
2. The Project Proponent shall execute and conduct measurable CER activities like facilities for drinking water supply, infrastructure creation solar power, Rain Water Harvesting, Solid Waste Management Facilities, sanitation, essential furnitures for the local government schools and Aganwadi Kendra. A display board must be placed for the information to the public (with intimation to the concerned District Magistrate and the concerned district level officers of the concerned departments).
3. The Project Proponent must maintain existing ponds nearby, if any.
4. Proponent should submit high resolution satellite images with stereoscopic 3D view) from the National Remote Sensing Center (NRSC), Hyderabad for the month of 30th June and 31st December of every year, along with the respective half-yearly compliance report in hard and soft copy (as received from the National Remote Sensing Center (NRSC)).


AGENDA ITEM NO. 18

Sand Mining Project on Sone River at Bhojpur Sone 14 Balu Ghat, of District-Bhojpur, Area - 46.0 Ha, (File No. - SIA/1(a)/2069/2022), Online Proposal No.:- SIA/BR/MIN/439214/2023).

Proponent:- M/s Mahalaxmi Enterprises, (Proprietor - Digvijay Singh),

Consultant:-Rian Enviro Private Limited.

Application along with filled up 'Form - I' and Pre-feasibility report in the prescribed format was submitted to SEIAA, Bihar on 14th December, 2022 for obtaining Terms of




Reference (ToR). SEIAA, Bihar issued ToR Vide SIA/1(a)/2069/2022, dated 11.01.2023 and Public Consultation was conducted by Bihar State Pollution Control Board, Patna on 27.05.2023. Final EIA report in the prescribed format was submitted to SEIAA, Bihar on 16.08.2023 for obtaining Environmental Clearance (EC).

The proposal has been mentioned in the District Survey Report (DSR) approved by the State Environment Impact Assessment Authority (SEIAA), Bihar vide letter no. 266, dated 23.05.2022.

The Project Proponent along with their environmental consultant M/s Rian Enviro Private Limited, made a presentation on the key parameters and salient features of the project. Based on discussion, the Committee found their presentation and proposal satisfactory and acceptable, hence the Committee decided to recommend the proposed proposal for grant of Environmental Clearance subject to the following additional conditions along with standard conditions as mentioned in Annexure "B".

1. The proposed plantation consisting of mixture of indigenous and fast growing species of trees must be done and proper care must be taken. Plantation of a minimum of 5 feet tall plants must be done in the 1st year of lease period and properly maintained till the validity of Environmental Clearance.
2. The Project Proponent shall execute and conduct measurable CER activities like facilities for drinking water supply, infrastructure creation solar power, Rain Water Harvesting, Solid Waste Management Facilities, sanitation, essential furnitures for the local government schools and Aganwadi Kendra. A display board must be placed for the information to the public (with intimation to the concerned District Magistrate and the concerned district level officers of the concerned departments).
3. The Project Proponent must maintain existing ponds nearby, if any.
4. Proponent should submit high resolution satellite images with stereoscopic 3D view) from the National Remote Sensing Center (NRSC), Hyderabad for the month of 30th June and 31st December of every year, along with the respective half-yearly compliance report in hard and soft copy (as received from the National Remote Sensing Center (NRSC)).



AGENDA ITEM NO. 19

Sand Mining Project on Sone River at Bhojpur Sone-20 Balu Ghat, of District-Bhojpur, Area- 98 Ha, (File No. - SIA/1(a)/2081/2022), Online Proposal No.:- SIA/BR/MIN/440273/2023).

Proponent:-M/s Mateshwari Construction, Partner-Vikash Kumar,

Consultant:- Rian Enviro Pvt. Ltd.

Application along with filled up 'Form - I 'and Pre-feasibility report in the prescribed format was submitted to SEIAA, Bihar on 21st December, 2022 for obtaining Terms of Reference (ToR). SEIAA, Bihar issued System Generated ToR Vide SIA/1(a)/2081/2022, dated 11.01.2023 and Public Consultation was conducted by Bihar State Pollution Control Board, Patna on 30.05.2023. Final EIA report in the prescribed format was submitted to SEIAA, Bihar on 18.08.2023 for obtaining Environmental Clearance (EC).

The proposal has been mentioned in the District Survey Report (DSR) approved by the State Environment Impact Assessment Authority (SEIAA), Bihar vide letter no. 266, dated 23.05.2022.

The Project Proponent along with their environmental consultant M/s Rian Enviro Private Limited, made a presentation on the key parameters and salient features of the project. The Committee observed that enough replenishment has not happened on this sand ghat. The project proponent intimated the committee that after leasing out of this ghat large scale mining has been done. In such a situation, the project proponent expressed his disinterest in obtaining the environmental clearance for operating this ghat in the present condition. Therefore, the committee decided to refer the matter to the Department of Mines and Geology, Govt. of Bihar for the comments.

AGENDA ITEM NO. 20

Sand Mining Project on Sakri River at Block-02 (Karanpur) Balu Ghat, of District-Nawada, Area- 40.0 Ha, (File No. - SIA/1(a)/2291/2023), Online Proposal No.:- SIA/BR/MIN/440364/2023).

Proponent:-Mini Max International, Pro-Prashant Chandra Jaiswal, S/o-Gopla Prasad

Consultant:- Cognizance Research India Pvt. Ltd.




Application along with filled up 'Form - I' and Pre-feasibility report in the prescribed format was submitted to SEIAA, Bihar on 07th February, 2023 for obtaining Terms of Reference (ToR). SEIAA, Bihar issued System Generated ToR Vide SIA/1(a)/2291/2023, dated 14.02.2023 and Public Consultation was conducted by Bihar State Pollution Control Board, Patna on 18.07.2023. Final EIA report in the prescribed format was submitted to SEIAA, Bihar on 18.08.2023 for obtaining Environmental Clearance (EC).

The proposal has been mentioned in the District Survey Report (DSR) approved by the State Environment Impact Assessment Authority (SEIAA), Bihar vide letter no. 255, dated 23.05.2022.

The Project Proponent along with their environmental consultant Cognizance Research India Pvt. Ltd., made a presentation on the key parameters and salient features of the project. Based on discussion, the Committee found their presentation and proposal satisfactory and acceptable, hence the Committee decided to recommend the proposed proposal for grant of Environmental Clearance subject to the following additional conditions along with standard conditions as mentioned in Annexure "C".

1. The proposed plantation consisting of mixture of indigenous and fast growing species of trees must be done and proper care must be taken. Plantation of a minimum of 5 feet tall plants must be done in the 1st year of lease period and properly maintained till the validity of Environmental Clearance.
2. The Project Proponent shall execute and conduct measurable CER activities like facilities for drinking water supply, infrastructure creation solar power, Rain Water Harvesting, Solid Waste Management Facilities, sanitation, essential furnitures for the local government schools and aganwadi Kendra. A display board must be placed for the information to the public (with intimation to the concerned District Magistrate and the concerned district level officers of the concerned departments).
3. The Project Proponent must maintain existing ponds nearby, if any.
4. Proponent should submit high resolution satellite images with stereoscopic 3D view) from the National Remote Sensing Center (NRSC), Hyderabad for the month of 30th June and 31st December of every year, along with the respective half-yearly compliance report in hard and soft copy (as received from the National Remote Sensing Center (NRSC)).



AGENDA ITEM NO. 21

Sand Mining Project on Sone River at Rohtas Sone 02 Balu Ghat, of District- Rohtas, Area - 28.70 Ha, (File No. - SIA/1(a)/2257/2023), Online Proposal No.:- SIA/BR/MIN/440416/2023).

Proponent:- Shri Santosh Kumar, S/o-Sri Mahendra Prasad,


Consultant:- Rian Enviro Private Limited.

Application along with filled up 'Form - I 'and Pre-feasibility report in the prescribed format was submitted to SEIAA, Bihar on 25th January, 2023 for obtaining Terms of Reference (ToR). SEIAA, Bihar issued System Generated ToR Vide SIA/1(a)/2257/2023, dated 31.01.2023 and Public Consultation was conducted by Bihar State Pollution Control Board, Patna on 29.05.2023. Final EIA report in the prescribed format was submitted to SEIAA, Bihar on 18.08.2023 for obtaining Environmental Clearance (EC).

The proposal has been mentioned in the District Survey Report (DSR) approved by the State Environment Impact Assessment Authority (SEIAA), Bihar vide letter no. 269, dated 23.05.2022.

The Project Proponent along with their environmental consultant M/s Rian Enviro Private Limited, made a presentation on the key parameters and salient features of the project. Based on discussion, the Committee found their presentation and proposal satisfactory and acceptable, hence the Committee decided to recommend the proposed proposal for grant of Environmental Clearance subject to the following additional conditions along with standard conditions as mentioned in Annexure "B".

1. The proposed plantation consisting of mixture of indigenous and fast growing species of trees must be done and proper care must be taken. Plantation of a minimum of 5 feet tall plants must be done in the 1st year of lease period and properly maintained till the validity of Environmental Clearance.
2. The Project Proponent shall execute and conduct measurable CER activities like facilities for drinking water supply, infrastructure creation solar power, Rain Water Harvesting, Solid Waste Management Facilities, sanitation, essential furnitures for the local government schools and Aganwadi Kendra. A display board must be placed for the information to the public (with intimation to the concerned District Magistrate and the concerned district level officers of the concerned departments).



3. The Project Proponent must maintain existing ponds nearby, if any.
4. Proponent should submit high resolution satellite images with stereoscopic 3D view) from the National Remote Sensing Center (NRSC), Hyderabad for the month of 30th June and 31st December of every year, along with the respective half-yearly compliance report in hard and soft copy (as received from the National Remote Sensing Center (NRSC)).

AGENDA ITEM NO. 22

Sand Mining Project on Sakri River at Block-03 (Lakhmohna/Dhanwara) Balu Ghat, of District- Nawada, Area- 75.0 Ha, (File No. - SIA/1(a)/2292/2023), Online Proposal No.:- SIA/BR/MIN/440452/2023).


**Proponent:-M/S Poonam Enterprises, Pro.-Santosh Kumar, S/o-Deosharan Sao,
Consultant:- Cognizance Research India Pvt. Ltd.**

Application along with filled up 'Form - I 'and Pre-feasibility report in the prescribed format was submitted to SEIAA, Bihar on 07th February, 2023 for obtaining Terms of Reference (ToR). SEIAA, Bihar issued System Generated ToR Vide SIA/1(a)/2292/2023, dated 14.02.2023 and Public Consultation was conducted by Bihar State Pollution Control Board, Patna on 18.07.2023. Final EIA report in the prescribed format was submitted to SEIAA, Bihar on 18.08.2023 for obtaining Environmental Clearance (EC).

The proposal has been mentioned in the District Survey Report (DSR) approved by the State Environment Impact Assessment Authority (SEIAA), Bihar vide letter no. 255, dated 23.05.2022.

The Project Proponent along with their environmental consultant Cognizance Research India Pvt. Ltd., made a presentation on the key parameters and salient features of the project. Based on discussion, the Committee found their presentation and proposal satisfactory and acceptable, hence the Committee decided to recommend the proposed proposal for grant of Environmental Clearance subject to the following additional conditions along with standard conditions as mentioned in Annexure "C".

1. The proposed plantation consisting of mixture of indigenous and fast growing species of trees must be done and proper care must be taken. Plantation of a minimum of 5 feet



tall plants must be done in the 1st year of lease period and properly maintained till the validity of Environmental Clearance.

2. The Project Proponent shall execute and conduct measurable CER activities like facilities for drinking water supply, infrastructure creation solar power, Rain Water Harvesting, Solid Waste Management Facilities, sanitation, essential furnitures for the local government schools and aganwadi Kendra. A display board must be placed for the information to the public (with intimation to the concerned District Magistrate and the concerned district level officers of the concerned departments).
3. The Project Proponent must maintain existing ponds nearby, if any.
4. Proponent should submit high resolution satellite images with stereoscopic 3D view) from the National Remote Sensing Center (NRSC), Hyderabad for the month of 30th June and 31st December of every year, along with the respective half-yearly compliance report in hard and soft copy (as received from the National Remote Sensing Center (NRSC)).

AGENDA ITEM NO. 23


Sand Mining Project on Nati River at Block-11 (Marpo) Balu Ghat, of District-Nawada, Area- 8.16 Ha, (File No. - SIA/1(a)/2394/2023), Online Proposal No.:- SIA/BR/MIN/440485/2023).

Proponent:-R.S Traders, Pro.-Surendra Kumar, S/o-Lt. Bandhu Yadav,

Consultant:- Cognizance Research India Pvt. Ltd.

Application along with filled up 'Form - I 'and Pre-feasibility report in the prescribed format was submitted to SEIAA, Bihar on 11th May, 2023 for obtaining Terms of Reference (ToR). SEIAA, Bihar issued System Generated ToR Vide SIA/1(a)/2294/2023, dated 12.05.2023 and Public Consultation was conducted by Bihar State Pollution Control Board, Patna on 26.07.2023. Final EIA report in the prescribed format was submitted to SEIAA, Bihar on 22.08.2023 for obtaining Environmental Clearance (EC).

The proposal has been mentioned in the District Survey Report (DSR) approved by the State Environment Impact Assessment Authority (SEIAA), Bihar vide letter no. 255, dated 23.05.2022.



The Project Proponent along with their environmental consultant Cognizance Research India Pvt. Ltd., made a presentation on the key parameters and salient features of the project. Based on discussion, the Committee found their presentation and proposal satisfactory and acceptable, hence the Committee decided to recommend the proposed proposal for grant of Environmental Clearance subject to the following additional conditions along with standard conditions as mentioned in Annexure "C".

1. The proposed plantation consisting of mixture of indigenous and fast growing species of trees must be done and proper care must be taken. Plantation of a minimum of 5 feet tall plants must be done in the 1st year of lease period and properly maintained till the validity of Environmental Clearance.
2. The Project Proponent shall execute and conduct measurable CER activities like facilities for drinking water supply, infrastructure creation solar power, Rain Water Harvesting, Solid Waste Management Facilities, sanitation, essential furnitures for the local government schools and aganwadi Kendra. A display board must be placed for the information to the public (with intimation to the concerned District Magistrate and the concerned district level officers of the concerned departments).
3. The Project Proponent must maintain existing ponds nearby, if any.
4. Proponent should submit high resolution satellite images with stereoscopic 3D view) from the National Remote Sensing Center (NRSC), Hyderabad for the month of 30th June and 31st December of every year, along with the respective half-yearly compliance report in hard and soft copy (as received from the National Remote Sensing Center (NRSC)).


AGENDA ITEM NO. 24

Sand Mining Project on Sone River at Rohtas Sone 07 Balu Ghat, of District- Rohtas, Area - 98.8 Ha, (File No. - SIA/1(a)/2085/2022), Online Proposal No.:- SIA/BR/MIN/440645/2023).

Proponent:- Director Prabhawati Devi, D/o-Janki Rai,

Consultant:-Rian Enviro Private Limited.

Application along with filled up 'Form - I' and Pre-feasibility report in the prescribed format was submitted to SEIAA, Bihar on 30th December, 2022 for obtaining Terms of



Reference (ToR). SEIAA, Bihar issued System Generated ToR Vide SIA/1(a)/2085/2022, dated 11.01.2023 and Public Consultation was conducted by Bihar State Pollution Control Board, Patna on 15.06.2023. Final EIA report in the prescribed format was submitted to SEIAA, Bihar on 21.08.2023 for obtaining Environmental Clearance (EC).

The proposal has been mentioned in the District Survey Report (DSR) approved by the State Environment Impact Assessment Authority (SEIAA), Bihar vide letter no. 269, dated 23.05.2022.

The Project Proponent along with their environmental consultant M/s Rian Enviro Private Limited, made a presentation on the key parameters and salient features of the project. The Committee observed that enough replenishment has not happened on this sand ghat. The project proponent intimated the committee that after leasing out of this ghat large scale mining has been done. In such a situation, the project proponent expressed his disinterest in obtaining the environmental clearance for operating this ghat in the present condition. Therefore, the committee decided to refer the matter to the Department of Mines and Geology, Govt. of Bihar for the comments.

AGENDA ITEM NO. 25


Sand Mining Project on Sone River at Rohtas Sone 06 Balu Ghat, of District- Rohtas, Area - 46.6 Ha, (File No. - SIA/1(a)/2276/2023), Online Proposal No.:- SIA/BR/MIN/440720/2023).

Proponent:- Uma Shankar Singh, S/o-Lalan Singh,

Consultant:-Rian Enviro Private Limited.

Application along with filled up 'Form - I' and Pre-feasibility report in the prescribed format was submitted to SEIAA, Bihar on 31st January, 2022 for obtaining Terms of Reference (ToR). SEIAA, Bihar issued System Generated ToR Vide SIA/1(a)/2276/2022, dated 03.02.2023 and Public Consultation was conducted by Bihar State Pollution Control Board, Patna on 17.06.2023. Final EIA report in the prescribed format was submitted to SEIAA, Bihar on 21.08.2023 for obtaining Environmental Clearance (EC).

The proposal has been mentioned in the District Survey Report (DSR) approved by the State Environment Impact Assessment Authority (SEIAA), Bihar vide letter no. 269, dated 23.05.2022.



The Project Proponent along with their environmental consultant M/s Rian Enviro Private Limited, made a presentation on the key parameters and salient features of the project. Based on discussion, the Committee found their presentation and proposal satisfactory and acceptable, hence the Committee decided to recommend the proposed proposal for grant of Environmental Clearance subject to the following additional conditions along with standard conditions as mentioned in Annexure "B".

1. The proposed plantation consisting of mixture of indigenous and fast growing species of trees must be done and proper care must be taken. Plantation of a minimum of 5 feet tall plants must be done in the 1st year of lease period and properly maintained till the validity of Environmental Clearance.
2. The Project Proponent shall execute and conduct measurable CER activities like facilities for drinking water supply, infrastructure creation solar power, Rain Water Harvesting, Solid Waste Management Facilities, sanitation, essential furnitures for the local government schools and Aganwadi Kendra. A display board must be placed for the information to the public (with intimation to the concerned District Magistrate and the concerned district level officers of the concerned departments).
3. The Project Proponent must maintain existing ponds nearby, if any.
4. Proponent should submit high resolution satellite images with stereoscopic 3D view from the National Remote Sensing Center (NRSC), Hyderabad for the month of 30th June and 31st December of every year, along with the respective half-yearly compliance report in hard and soft copy (as received from the National Remote Sensing Center (NRSC)).


AGENDA ITEM NO. 26

Sand Mining Project on Kudra River at Kudra Stretch-01 (Block 01 to 08) Balu Ghat, of District- Kaimur (Bhabhua), Area- 5.7 Ha. Or 14.08 Acre), (File No. - SIA/1(a)/2264/2023), Online Proposal No.:- SIA/BR/MIN/440791/2023).

Proponent:-Mr. Rishav Pratap Singh, S/o-Shri Rudra Pratap Singh,

Consultant:- Rian Enviro Private Limited.

Application along with filled up 'Form - I' and Pre-feasibility report in the prescribed format was submitted to SEIAA, Bihar on 27th January, 2023 for obtaining Terms of




Reference (ToR). SEIAA, Bihar issued System Generated ToR Vide SIA/1(a)/2264/2023, dated 31.01.2023 and Public Consultation was conducted by Bihar State Pollution Control Board, Patna on 12.06.2023. Final EIA report in the prescribed format was submitted to SEIAA, Bihar on 21.08.2023 for obtaining Environmental Clearance (EC).

The proposal has been mentioned in the District Survey Report (DSR) approved by the State Environment Impact Assessment Authority (SEIAA), Bihar vide letter no. 248, dated 23.05.2022.

The Project Proponent along with their environmental consultant M/s Rian Enviro Private Limited, made a presentation on the key parameters and salient features of the project. Based on discussion, the Committee found their presentation and proposal satisfactory and acceptable, hence the Committee decided to recommend the proposed proposal for grant of Environmental Clearance subject to the following additional conditions along with standard conditions as mentioned in Annexure "A".

1. The proposed plantation consisting of mixture of indigenous and fast growing species of trees must be done and proper care must be taken. Plantation of a minimum of 5 feet tall plants must be done in the 1st year of lease period and properly maintained till the validity of Environmental Clearance.
2. The Project Proponent shall execute and conduct measurable CER activities like facilities for drinking water supply, infrastructure creation solar power, Rain Water Harvesting, Solid Waste Management Facilities, sanitation, essential furnitures for the local government schools and aganwadi Kendra. A display board must be placed for the information to the public (with intimation to the concerned District Magistrate and the concerned district level officers of the concerned departments).
3. The project proponent should undertake the sand mining limited to 1 meter (one meter) depth by semi-mechanised method without using any heavy machine, preferably by manual excavation.
4. The Project Proponent must maintain existing ponds nearby, if any.
5. Proponent should submit high resolution satellite images with stereoscopic 3D view from the National Remote Sensing Center (NRSC), Hyderabad for the month of 30th June and 31st December of every year, along with the respective half-yearly compliance report in hard and soft copy (as received from the National Remote Sensing Center (NRSC)).



AGENDA ITEM NO. 27

Sand Mining Project on river Kiul at Jamui Block No.-13 Sand Ghat of Jamui district, Area -65.9 Ha (File No.:-SIA/1(a)/2331/2023). Online Proposal No.:-SIA/BR/MIN/440801/2023).


**Proponent:-M/s Shivam Coke Pvt. Ltd. Shri Rakesh Kumar, S/o-Lallanjee Ojha,
Consultant: - Rain Enviro Private Limited,**

Application along with filled up 'Form - I 'and Pre-feasibility report in the prescribed format was submitted to SEIAA, Bihar on 17th March, 2023 for obtaining Terms of Reference (ToR). SEIAA, Bihar issued System Generated ToR Vide SIA/1(a)/2331/2023, dated 24.03.2023 and Public Consultation was conducted by Bihar State Pollution Control Board, Patna on 16.06.2023. Final EIA report in the prescribed format was submitted to SEIAA, Bihar on 21.08.2023 for obtaining Environmental Clearance (EC).

The proposal has been mentioned in the District Survey Report (DSR) approved by the State Environment Impact Assessment Authority (SEIAA), Bihar vide letter no. 268, dated 23.05.2022.

The Project Proponent along with their environmental consultant M/s Rian Enviro Private Limited, made a presentation on the key parameters and salient features of the project. Based on discussion, the Committee found their presentation and proposal satisfactory and acceptable, hence the Committee decided to recommend the proposed proposal for grant of Environmental Clearance subject to the following additional conditions along with standard conditions as mentioned in Annexure "A".

1. The proposed plantation consisting of mixture of indigenous and fast growing species of trees must be done and proper care must be taken. Plantation of a minimum of 5 feet tall plants must be done in the 1st year of lease period and properly maintained till the validity of Environmental Clearance.
2. The Project Proponent shall execute and conduct measurable CER activities like facilities for drinking water supply, infrastructure creation solar power, Rain Water Harvesting, Solid Waste Management Facilities, sanitation, essential furnitures for the local government schools and aganwadi Kendra. A display board must be placed for



- the information to the public (with intimation to the concerned District Magistrate and the concerned district level officers of the concerned departments).
3. The project proponent should undertake the sand mining limited to 1 meter (one meter) depth by semi-mechanised method without using any heavy machine, preferably by manual excavation.
 4. The Project Proponent must maintain existing ponds nearby, if any.
 5. Proponent should submit high resolution satellite images with stereoscopic 3D view) from the National Remote Sensing Center (NRSC), Hyderabad for the month of 30th June and 31st December of every year, along with the respective half-yearly compliance report in hard and soft copy (as received from the National Remote Sensing Center (NRSC)).

AGENDA ITEM NO. 28

Sand Mining Project on Sone River at Rohtas Sone 10 Balu Ghat, of District Rohtas, Area - 98.95 Ha, (File No. - SIA/1(a)/2259/2023), Online Proposal No.: SIA/BR/MIN/440919/2023).


Proponent:- Shri Sonu Kumar, S/o-Shri Dayanand,

Consultant:-Rian Enviro Private Limited.

Application along with filled up 'Form - I' and Pre-feasibility report in the prescribed format was submitted to SEIAA, Bihar on 25th January, 2023 for obtaining Terms of Reference (ToR). SEIAA, Bihar issued System Generated ToR Vide SIA/1(a)/2259/2023, dated 31.01.2023 and Public Consultation was conducted by Bihar State Pollution Control Board, Patna on 14.07.2023. Final EIA report in the prescribed format was submitted to SEIAA, Bihar on 21.08.2023 for obtaining Environmental Clearance (EC).

The proposal has been mentioned in the District Survey Report (DSR) approved by the State Environment Impact Assessment Authority (SEIAA), Bihar vide letter no. 269, dated 23.05.2022.

The Project Proponent along with their environmental consultant M/s Rian Enviro Private Limited, made a presentation on the key parameters and salient features of the project. Based on discussion, the Committee found their presentation and proposal satisfactory and



acceptable. hence the Committee decided to recommend the proposed proposal for grant of Environmental Clearance subject to the following additional conditions along with standard conditions as mentioned in Annexure "B".

1. The proposed plantation consisting of mixture of indigenous and fast growing species of trees must be done and proper care must be taken. Plantation of a minimum of 5 feet tall plants must be done in the 1st year of lease period and properly maintained till the validity of Environmental Clearance.
2. The Project Proponent shall execute and conduct measurable CER activities like facilities for drinking water supply, infrastructure creation solar power, Rain Water Harvesting, Solid Waste Management Facilities, sanitation, essential furnitures for the local government schools and Aganwadi Kendra. A display board must be placed for the information to the public (with intimation to the concerned District Magistrate and the concerned district level officers of the concerned departments).
3. The Project Proponent must maintain existing ponds nearby, if any.
4. Proponent should submit high resolution satellite images with stereoscopic 3D view) from the National Remote Sensing Center (NRSC), Hyderabad for the month of 30th June and 31st December of every year, along with the respective half-yearly compliance report in hard and soft copy (as received from the National Remote Sensing Center (NRSC)).



LIST OF PARTICIPANTS IN 25th MEETING OF SEAC, BIHAR HELD ON 25th AUGUST, 2023

Sl. No.	Name	Designation	Attended on 25.08.2023
1.	Dr. Gopal Sharma	Chairman	Present
2.	Dr. Ramakar Jha	Member	Present through VC
3.	Dr. Bibha Kumari	Member	Present
4.	Dr. Anshumali	Member	Absent
5.	Dr. Aditya Mohanty	Member	Present through VC
6.	Shri Mokhtarul Haque	Member	Present
7.	Shri Ajit Samaiyar	Member	Present through VC
8.	Shri Ranjan Kumar	Member	Present through VC
9.	Shri S. Chandrasekar	Member Secretary	Present

Signature(s) of the Members Present

Sd/-
(Dr. Ramakar Jha)
Member, SEAC

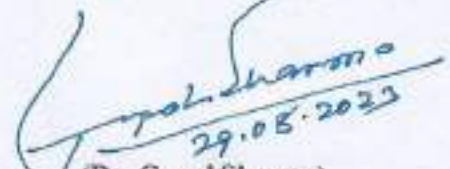
Sd/-
(Dr. Bibha Kumari)
Member, SEAC

Sd/-
(Ajit Samaiyar)
Member, SEAC

Sd/-
(Dr. Aditya Mohanty)
Member, SEAC

Sd/-
(Ranjan Kumar)
Member, SEAC


(S. Chandrasekar, IFS)
Member Secretary


(Dr. Gopal Sharma)
Chairman

Annexure – A

A. Specific Condition

1. The Project Proponent shall obtain all necessary clearance/ permission from all concerned departments before commencement of mining works.
2. The Environmental Clearance will be valid for mine lease period subject to a ceiling of 5 years.
3. The project proponent before starting any activity 'preparation of ground, on the leased area shall demarcate his lease hold by RCC pillars erected at the cost of lease holder after certification of the mining officer. On each pillar Geo-Coordinate and fore bearing/ back bearing shall be written with permanent paint mark as described in the mining plan. All the pillars should remain intact at same geo-coordinate. Establishment/ labeling of Benchmark at each pillars or ground control points
4. Extraction of sand beyond annual production capacity is not permitted.
5. The project proponent should undertake the sand mining limited to 1 meter (one meter) depth by semi-mechanised method without using any heavy machine, preferably by manual excavation
6. Extraction will be carried out up to a maximum depth of 1 meter from surface of mineral deposit and not less than one meter from the water level of the River channel whichever is earlier.
7. No mining shall be carried out in the areas prominently used by wild animals (birds and reptiles) for nesting. Restricted working hours-Sand mining operation has to be carried out between 6 am to 7 pm.
8. No mining shall be carried out in 3 meter wide strip from the river bank in a River flood plain and within flowing/live water channel.
9. To maintain the safety and stability of Riverbanks, 3 meter or 10% of the width of the River whichever is more will be left intact as "No Mining Zone".
10. No stream shall be diverted for the purpose of sand mining. No natural water course and / or water reservoirs shall be obstructed due to mining operations.

11. The pollution due to transportation load on the environment will be effectively controlled & water sprinkling will also be done regularly. Vehicles with PUC only will be allowed to ply. The mineral transportation shall be carried out through covered vehicles / trucks only and the vehicle shall not be overloaded. Project should obtain 'PUC' certificate for all the vehicles from authorized pollution testing centre.
12. The stacking area of mined-out sand which shall be situated near the mining site within a fenced area from all sides to avoid being spread in the nearby areas by high winds and the height of stacking should not exceed 2 meter. Transportation shall be confined to day time only that is from sunrise to sunset, to avoid inconvenience to local population in any way.
13. Rubbish burial shall not be done in the Rivers.
14. Adequate steps shall be taken to check soil erosion and control of debris flow etc. by constructing engineering structures.
15. Mining activity shall not be done for mine lease where mining can cause danger to site of flood protection works, places of cultural, religious, historical, and archaeological importance.
16. The approach road from loading point upto main road shall be properly developed with proper width and geometry required for safe movement of traffic by lease holder at his own cost.
17. Main haulage road in the mine shall be provided with permanent water sprinklers and other roads shall be regularly wetted with water tankers fitted with sprinklers.
18. Transportation of the Minerals by road passing through the village shall not be allowed. A 'bypass' road should be constructed (say, leaving a gap of at least 200 meters) for the purpose of transportation of the minerals so that the impact of sound, dust and accidents could be mitigated. The Project Proponent shall bear the cost towards the widening and strengthening of existing public road-network in case the same is proposed to be used for the Project. No road movement should be allowed on existing village road network without appropriately increasing the carrying capacity of such roads.

19. The project proponent shall comply with the provisions contained in this Ministry's OM vide F.No. 22-65/2017-[A.III] dated 1st May 2018, as applicable, regarding Corporate Environment Responsibility.
20. Project Proponent shall appoint a Monitoring committee to monitor the replenishment study, traffic management, levels of production, river Bank erosion and maintenance of Road etc.
21. Project Proponent shall submit the annual replenishment report certified by an authorized agency. In case the replenishment is lower than the approved rate of production, then the mining activity / production levels shall be decreased / stopped accordingly till the replenishment is completed.
22. Regular monitoring of the flow rate of the springs and seasonal stream flowing in and around the mine lease shall be carried out and records maintained. Regular monitoring of water quality upstream and downstream of water bodies shall be carried out and record of monitoring data should be maintained and submitted to the SEIAA, Bihar, Regional office, Ranchi, Central Ground water Authority, Regional Director, Central Ground water Board, State Pollution Control Board and Central Pollution Control Board.
23. The project proponent shall abide by the Hon'ble Supreme Court order dated 08.01.2020 [Writ Petition 9 (s) (Civil No. (s) 114/2014)]. Proposal of re-grassing the mining area and any other area which may have been disturbed due to their mining activities and restore the land to a condition which is fit for growth of fodder, flora, fauna etc. In compliance to the direction dated 8th January, 2020 of Hon'ble Supreme Court in Writ Petitioner(s) Civil No. 114/2014, Common Cause Vs Union of India & Ors.
24. The individual sand ghat-miner will take appropriate measures to avoid parking of empty / loaded vehicles on nearest highway/ public roads to avoid traffic congestion.
25. Project Proponent will adhere to all applicable provisions of Sustainable Sand Mining Management Guidelines 2016 and Enforcement & Monitoring Guidelines for Sand Mining, 2020 (EMGSM - 2020) issued by Ministry of Environment, Forest and Climate Change, Government of India. In case, any ambiguity or variation between the

provision of both these document arises, the provision made in "Enforcement and Monitoring Guidelines for Sand Mining – 2020" shall prevail.

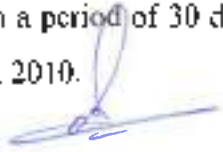
26. All specific and general conditions which are of public concern at large shall be permanently displayed at a prominent place for public along with address and contact details of authority where the violation of EC conditions can be reported.
27. Project proponent shall erect a signboard on his project site and display information regarding name of the project, No. & date of validity period of EC, annual production capacity of the mineral and other relevant information for the general public

B. General condition

1. No stacking of sand is allowed on road side of any public road including national highways/ State highways.
2. No labour camp shall be allowed in riverbed.
3. Provision shall be made for housing labour with all necessary infrastructure and facilities (outside mining Block and river-bed) such as fuel for cooking, toilets / mobile toilets, safe drinking water, First-Aid facilities, crèche etc. The housing may be in the form of temporary structures to be removed after the completion of the project.
4. Labour & Personnel working in dusty areas shall wear protective respiratory devices and they shall also be provided with adequate training and information on safety and health aspects. Occupational health surveillance program of the workers shall be undertaken periodically to observe any adverse health impact due to exposure to dust and take corrective measures, if needed.
5. The Project Proponent shall make arrangements for safe drinking water, first aid facility along With anti-venom injection, in case of emergency for the workers.
6. The project proponent shall maintain register for production and dispatch of mineral and submit periodic return (six-monthly) to the SFIAA, Bihar / Regional Office of Ministry of Environment, Forest and Climate Change, Government of India, Ranchi. If the remaining period of lease is for less than a year, the Project Proponent shall submit a monthly return of production

7. The EC holder shall keep a correct account of quantity of mineral mined out, dispatched from the mine, mode of transport, registration number of vehicle and mine plan. This should be produced before officers of Central and State Government for inspection whenever asked for.
8. Regular monitoring of ground water table shall be carried out at the upstream and depth of water available in the adjoining dug-well.
9. Monitoring of Ambient Air Quality, Water Quality & Noise Quality shall be carried out as per the Notification, as amended from time to time by the Central Pollution Control Board. Water sprinkling should be increased at places of loading and unloading points & transfer points to reduce all sorts of fugitive emissions.
10. The funds earmarked for environmental protection measures should be kept in a separate bank account and should not be diverted for other purpose. Year-wise expenditure should be reported to the SEIAA, Bihar.
11. The Project proponent shall provide all necessary logistic support to the authorized officer of this authority as and when required. They will facilitate and assist the authority in site inspection and monitoring.
12. All the provisions made and restrictions imposed as envisaged in the Bihar Minor Mineral Rule, shall be complied with; particularly regarding Environment Management and payment of compensation to the affected land owner(s).
13. No change in mining technology and scope of working should be made without prior approval of the SEIAA, Bihar.
14. The Ministry / SEIAA may alter / modify the above conditions or stipulate any additional condition(s) in the interest of environment.
15. Concealing of factual data or submission of false / fabricated data and failure to comply with any of the conditions mentioned above may result in withdrawal/suspension of this clearance and attract action under the provisions of the Environment (Protection) Act, 1986.
16. The instruction contained herein above regarding air and noise pollution and details of mining proposals shall be displayed on Signboard in Hindi for the public information.


17. The SEIAA may impose additional conditions in the interest of Environment & Ecology whenever it becomes necessary to do so.
18. Any appeal against this environmental clearance shall lie with the Hon'ble National Green Tribunal, if preferred, within a period of 30 days as prescribed under section 16 of the National Green Tribunal Act, 2010.




Annexure – B

A. Specific Condition

1. The Project Proponent shall obtain all necessary clearance/ permission from all concerned departments before commencement of mining works.
2. The Environmental Clearance will be valid for mine lease period subject to a ceiling of 5 years.
3. The project proponent before starting any activity /preparation of ground, on the leased area shall demarcate his lease hold by RCC pillars erected at the cost of lease holder after certification of the mining officer. On each pillar Geo-Coordinate and fore bearing/ back bearing shall be written with permanent paint mark as described in the mining plan. All the pillars should remain intact at same geo coordinate. Establishment/ labeling of Benchmark at each pillars or ground control points.
4. Extraction of sand beyond annual production capacity is not permitted.
5. Semi-mechanized, preferably manual method shall be used for the River Bed Mining.
6. Extraction will be carried out up to a maximum depth of 3 meters from surface of mineral deposit and not less than one meter from the water level of the River channel whichever is earlier.
7. No mining shall be carried out in the areas prominently used by wild animals (birds and reptiles) for nesting. Restricted working hours-Sand mining operation has to be carried out between 6 am to 7 pm.
8. No mining shall be carried out in 3 meter wide strip from the river bank in a River flood plain and within flowing/live water channel.
9. To maintain the safety and stability of Riverbanks, 3 meter or 10% of the width of the River whichever is more will be left intact as "No Mining Zone".
10. No stream shall be diverted for the purpose of sand mining. No natural water course and / or water reservoirs shall be obstructed due to mining operations.



11. The pollution due to transportation load on the environment will be effectively controlled & water sprinkling will also be done regularly. Vehicles with PUC only will be allowed to ply. The mineral transportation shall be carried out through covered vehicles / trucks only and the vehicle shall not be overloaded. Project should obtain 'PUC' certificate for all the vehicles from authorized pollution testing centre.
12. The stacking area of mined-out sand which shall be situated near the mining site within a fenced area from all sides to avoid being spread in the nearby areas by high winds and the height of stacking should not exceed 2 meter. Transportation shall be confined to day time only that is from sunrise to sunset, to avoid inconvenience to local population in anyway.
13. Rubbish burial shall not be done in the Rivers.
14. Adequate steps shall be taken to check soil erosion and control of debris flow etc. by constructing engineering structures.
15. Mining activity shall not be done for mine lease where mining can cause danger to site of flood protection works, places of cultural, religious, historical, and archaeological importance.
16. The approach road from hauling point upto main road shall be properly developed with proper width and geometry required for safe movement of traffic by lease holder at his own cost.
17. Main haulage road in the mine shall be provided with permanent water sprinklers and other roads shall be regularly wetted with water tankers fitted with sprinklers.
18. Transportation of the Minerals by road passing through the village shall not be allowed. A 'bypass' road should be constructed (say, leaving a gap of at least 200 meters) for the purpose of transportation of the minerals so that the impact of sound, dust and accidents could be mitigated. The Project Proponent shall bear the cost towards the widening and strengthening of existing public road-network in case the same is proposed to be used for the Project. No road movement should be allowed on existing village road network without appropriately increasing the carrying capacity of such roads.



19. The project proponent shall comply with the provisions contained in this Ministry's OM vide F.No. 22-65/2017-LA.III dated 1st May 2018, as applicable, regarding Corporate Environment Responsibility.
20. Project Proponent shall appoint a Monitoring committee to monitor the replenishment study, traffic management, levels of production, river Bank erosion and maintenance of Road etc.
21. Project Proponent shall submit the annual replenishment report certified by an authorized agency. In case the replenishment is lower than the approved rate of production, then the mining activity / production levels shall be decreased / stopped accordingly till the replenishment is completed.
22. Regular monitoring of the flow rate of the springs and seasonal stream flowing in and around the mine lease shall be carried out and records maintained. Regular monitoring of water quality upstream and downstream of water bodies shall be carried out and record of monitoring data should be maintained and submitted to the SEIAA, Bihar, Regional office, Ranchi, Central Ground water Authority, Regional Director, Central Ground water Board, State Pollution Control Board and Central Pollution Control Board.
23. The project proponent shall abide by the Hon'ble Supreme Court order dated 08.01.2020 [Writ Petition 9 (s) (Civil No. (s) 114/2014)]. Proposal of re-grassing the mining area and any other area which may have been disturbed due to their mining activities and restore the land to a condition which is fit for growth of fodder, flora, fauna etc. In compliance to the direction dated 8th January, 2020 of Hon'ble Supreme Court in Writ Petitioners) Civil No. 114/2014, Common Cause Vs Union of India & Ors.
24. The individual sand ghat-miner will take appropriate measures to avoid parking of empty / loaded vehicles on nearest highway/ public roads to avoid traffic congestion.
25. Project Proponent will adhere to all applicable provisions of Sustainable Sand Mining Management Guidelines 2016 and Enforcement & Monitoring Guidelines for Sand Mining, 2020 (EMGSM 2020) issued by Ministry of Environment, Forest and

Climate Change, Government of India. In case, any ambiguity or variation between the provision of both these document arises, the provision made in "Enforcement and Monitoring Guidelines for Sand Mining - 2020" shall prevail.

26. All specific and general conditions which are of public concern at large shall be permanently displayed at a prominent place for public along with address and contact details of authority where the violation of EC conditions can be reported.
27. Project proponent shall erect a signboard on his project site and display information regarding name of the project, No. & date of validity period of EC, annual production capacity of the mineral and other relevant information for the general public.


B. General condition

1. No stacking of sand is allowed on road side of any public road including national highways/ State highways.
2. No labour camp shall be allowed in riverbed.
3. Provision shall be made for housing labour with all necessary infrastructure and facilities (outside mining Block and river-bed) such as fuel for cooking, toilets / mobile toilets, safe drinking water, First-Aid facilities, crèche etc. The housing may be in the form of temporary structures to be removed after the completion of the project.
4. Labour & Personnel working in dusty areas shall wear protective respiratory devices and they shall also be provided with adequate training and information on safety and health aspects. Occupational health surveillance program of the workers shall be undertaken periodically to observe any adverse health impact due to exposure to dust and take corrective measures, if needed.
5. The Project Proponent shall make arrangements for safe drinking water, first aid facility along With anti-venom injection, in case of emergency for the workers.
6. The project proponent shall maintain register for production and dispatch of mineral and submit periodic return (six-monthly) to the SEIAA, Bihar / Regional Office of Ministry of Environment, Forest and Climate Change, Government of India, Ranchi. If

the remaining period of lease is for less than a year. the Project Proponent shall submit a monthly return of production.

7. The EC holder shall keep a correct account of quantity of mineral mined out, dispatched from the mine, mode of transport, registration number of vehicle and mine plan. This should be produced before officers of Central and State Government for inspection whenever asked for.
8. Regular monitoring of ground water table shall be carried out at the upstream and depth of water available in the adjoining dug-well.
9. Monitoring of Ambient Air Quality, Water Quality & Noise Quality shall be carried out as per the Notification, as amended from time to time by the Central Pollution Control Board. Water sprinkling should be increased at places of loading and unloading points & transfer points to reduce all sorts of fugitive emissions.
10. The funds earmarked for environmental protection measures should be kept in a separate bank account and should not be diverted for other purpose. Year-wise expenditure should be reported to the SEIAA, Bihar.
11. The Project proponent shall provide all necessary logistic support to the authorized officer of this authority as and when required. They will facilitate and assist the authority in site inspection and monitoring.
12. All the provisions made and restrictions imposed as envisaged in the Bihar Minor Mineral Rule, shall be complied with; particularly regarding Environment Management and payment of compensation to the affected land owner(s).
13. No change in mining technology and scope of working should be made without prior approval of the SEIAA, Bihar.
14. The Ministry / SEIAA may alter / modify the above conditions or stipulate any additional condition(s) in the interest of environment.
15. Concealing of factual data or submission of false / fabricated data and failure to comply with any of the conditions mentioned above may result in withdrawal/suspension of this clearance and attract action under the provisions of the Environment (Protection) Act, 1986.

16. The instruction contained herein above regarding air and noise pollution and details of mining proposals shall be displayed on Signboard in Hindi for the public information.
17. The SEIAA may impose additional conditions in the interest of Environment & Ecology whenever it becomes necessary to do so.
18. Any appeal against this environmental clearance shall lie with the Hon'ble National Green Tribunal, if preferred, within a period of 30 days as prescribed under section 16 of the National Green Tribunal Act, 2010.



Annexure – C

A. Specific Condition

1. The Project Proponent shall obtain all necessary clearance/ permission from all concerned departments before commencement of mining works.
2. The Environmental Clearance will be valid for mine lease period subject to a ceiling of 5 years.
3. The project proponent before starting any activity /preparation of ground, on the leased area shall demarcate his lease hold by RCC pillars erected at the cost of lease holder after certification of the mining officer. On each pillar Geo-Coordinate and fore bearing/ back bearing shall be written with permanent paint mark as described in the mining plan. All the pillars should remain intact at same geo-coordinate. Establishment/ labeling of Benchmark at each pillars or ground control points.
4. Extraction of sand beyond annual production capacity is not permitted.
5. Semi-mechanized, preferably manual method shall be used for the River Bed Mining.
6. Extraction will be carried out up to a maximum depth of 2 meters from surface of mineral deposit and not less than one meter from the water level of the River channel whichever is earlier.
7. No mining shall be carried out in the areas prominently used by wild animals (birds and reptiles) for nesting. Restricted working hours-Sand mining operation has to be carried out between 6 am to 7 pm.
8. No mining shall be carried out in 3 meter wide strip from the river bank in a River flood plain and within flowing/live water channel.
9. To maintain the safety and stability of Riverbanks, 3 meter or 10% of the width of the River whichever is more will be left intact as "No Mining Zone".
10. No stream shall be diverted for the purpose of sand mining. No natural water course and / or water reservoirs shall be obstructed due to mining operations.

11. The pollution due to transportation load on the environment will be effectively controlled & water sprinkling will also be done regularly. Vehicles with PUC only will be allowed to ply. The mineral transportation shall be carried out through covered vehicles / trucks only and the vehicle shall not be overloaded. Project should obtain 'PUC' certificate for all the vehicles from authorized pollution testing centre.
12. The stacking area of mined-out sand which shall be situated near the mining site within a fenced area from all sides to avoid being spread in the nearby areas by high winds and the height of stacking should not exceed 2 meter. Transportation shall be confined to day time only that is from sunrise to sunset, to avoid inconvenience to local population in anyway.
13. Rubbish burial shall not be done in the Rivers.
14. Adequate steps shall be taken to check soil erosion and control of debris flow etc. by constructing engineering structures.
15. Mining activity shall not be done for mine lease where mining can cause danger to site of flood protection works, places of cultural, religious, historical, and archaeological importance.
16. The approach road from loading point upto main road shall be properly developed with proper width and geometry required for safe movement of traffic by lease holder at his own cost.
17. Main haulage road in the mine shall be provided with permanent water sprinklers and other roads shall be regularly wetted with water tankers fitted with sprinklers.
18. Transportation of the Minerals by road passing through the village shall not be allowed. A 'bypass' road should be constructed (say, leaving a gap of at least 200 meters) for the purpose of transportation of the minerals so that the impact of sound, dust and accidents could be mitigated. The Project Proponent shall bear the cost towards the widening and strengthening of existing public road-network in case the same is proposed to be used for the Project. No road movement should be allowed on existing village road network without appropriately increasing the carrying capacity of such roads.


19. The project proponent shall comply with the provisions contained in this Ministry's OM vide F.No. 22-65/2017-IA.III dated 1st May 2018, as applicable, regarding Corporate Environment Responsibility.
20. Project Proponent shall appoint a Monitoring committee to monitor the replenishment study, traffic management, levels of production, river Bank erosion and maintenance of Road etc.
21. Project Proponent shall submit the annual replenishment report certified by an authorized agency. In case the replenishment is lower than the approved rate of production, then the mining activity / production levels shall be decreased / stopped accordingly till the replenishment is completed.
22. Regular monitoring of the flow rate of the springs and seasonal stream flowing in and around the mine lease shall be carried out and records maintained. Regular monitoring of water quality upstream and downstream of water bodies shall be carried out and record of monitoring data should be maintained and submitted to the SEIAA, Bihar, Regional office, Ranchi, Central Ground water Authority, Regional Director, Central Ground water Board, State Pollution Control Board and Central Pollution Control Board.
23. The project proponent shall abide by the Hon'ble Supreme Court order dated 08.01.2020 [Writ Petition 9 (s) (Civil No. (s) 114/2014)]. Proposal of re-grassing the mining area and any other area which may have been disturbed due to their mining activities and restore the land to a condition which is fit for growth of fodder, flora, fauna etc. In compliance to the direction dated 8th January, 2020 of Hon'ble Supreme Court in Writ Petitioner(s) Civil No. 114/2014, Common Cause Vs Union of India & Ors.
24. The individual sand ghat-miner will take appropriate measures to avoid parking of empty / loaded vehicles on nearest highway/ public roads to avoid traffic congestion.
25. Project Proponent will adhere to all applicable provisions of Sustainable Sand Mining Management Guidelines 2016 and Enforcement & Monitoring Guidelines for Sand Mining, 2020 (EMGSM - 2020) issued by Ministry of Environment, Forest and

Climate Change, Government of India. In case, any ambiguity or variation between the provision of both these document arises, the provision made in "Enforcement and Monitoring Guidelines for Sand Mining 2020" shall prevail.

26. All specific and general conditions which are of public concern at large shall be permanently displayed at a prominent place for public along with address and contact details of authority where the violation of EC conditions can be reported.
27. Project proponent shall erect a signboard on his project site and display information regarding name of the project, No. & date of validity period of EC, annual production capacity of the mineral and other relevant information for the general public.

B. General condition

1. No stacking of sand is allowed on road side of any public road including national highways/ State highways.
2. No labour camp shall be allowed in riverbed.
3. Provision shall be made for housing labour with all necessary infrastructure and facilities (outside mining Block and river-bed) such as fuel for cooking, toilets / mobile toilets, safe drinking water, First-Aid facilities, crèche etc. The housing may be in the form of temporary structures to be removed after the completion of the project.
4. Labour & Personnel working in dusty areas shall wear protective respiratory devices and they shall also be provided with adequate training and information on safety and health aspects. Occupational health surveillance program of the workers shall be undertaken periodically to observe any adverse health impact due to exposure to dust and take corrective measures, if needed.
5. The Project Proponent shall make arrangements for safe drinking water, first aid facility along With anti-venom injection, in case of emergency for the workers.
6. The project proponent shall maintain register for production and dispatch of mineral and submit periodic return (six-monthly) to the SEIAA, Bihar : Regional Office of Ministry of Environment, Forest and Climate Change, Government of India, Ranchi. If



the remaining period of lease is for less than a year, the Project Proponent shall submit a monthly return of production.

7. The EC holder shall keep a correct account of quantity of mineral mined out, dispatched from the mine, mode of transport, registration number of vehicle and mine plan. This should be produced before officers of Central and State Government for inspection whenever asked for.
8. Regular monitoring of ground water table shall be carried out at the upstream and depth of water available in the adjoining dug-well
9. Monitoring of Ambient Air Quality, Water Quality & Noise Quality shall be carried out as per the Notification, as amended from time to time by the Central Pollution Control Board. Water sprinkling should be increased at places of loading and unloading points & transfer points to reduce all sorts of fugitive emissions.
10. The funds earmarked for environmental protection measures should be kept in a separate bank account and should not be diverted for other purpose. Year-wise expenditure should be reported to the SEIAA, Bihar.
11. The Project proponent shall provide all necessary logistic support to the authorized officer of this authority as and when required. They will facilitate and assist the authority in site inspection and monitoring.
12. All the provisions made and restrictions imposed as envisaged in the Bihar Minor Mineral Rule, shall be complied with; particularly regarding Environment Management and payment of compensation to the affected land owner(s).
13. No change in mining technology and scope of working should be made without prior approval of the SEIAA, Bihar.
14. The Ministry / SEIAA may alter / modify the above conditions or stipulate any additional condition(s) in the interest of environment.
15. Concealing of factual data or submission of false / fabricated data and failure to comply with any of the conditions mentioned above may result in withdrawal/suspension of this clearance and attract action under the provisions of the Environment (Protection) Act, 1986.

16. The instruction contained herein above regarding air and noise pollution and details of mining proposals shall be displayed on Signboard in Hindi for the public information.
17. The SEIAA may impose additional conditions in the interest of Environment & Ecology whenever it becomes necessary to do so.
18. Any appeal against this environmental clearance shall lie with the Hon'ble National Green Tribunal, if preferred, within a period of 30 days as prescribed under section 16 of the National Green Tribunal Act, 2010.

