

## Agenda notes for SEIAA meeting dated 17.12.2021, etc. and minutes of the meeting

### Online Proposals

**65<sup>th</sup> Meeting of SEIAA, Odisha dated 17.12.2021 and 18.12.2021 at 11.00 a.m.**

Sl. No.	Proposal Category (B1,B2) and Proposal type (TOR/ EC/MO DIEC/ MODIT OR/Transfer of EC)	Project Sector and EIA notification Schedule.	Auto generated File No.	Name of the Applicant/ Project Proponent	Title of the proposal	Date of receipt of the proposal online	Status indicated in the PARIVESH portal	Decisions of SEIAA in the previous meeting	Current Status and Agenda Note	Observations / Decisions of SEIAA Meeting
1.	B1, EC	INF RA-2	SIA/OR/MIS/55306/2017	Greentech Environment Pvt Ltd; Ramakant Burman, Director	Proposed Common Bio-Medical Waste Treatment Facility At-Plot No.473, Chaka Kata No. 536 And 207, Mouza Parmanpur P.S. Sason, Tehsil Maneswar, District Sambhalpur	07.08.2020	Rejected by SEAC	The proposal was placed in 61 <sup>st</sup> SEIAA meeting and it was decided as follows: "SEAC may be addressed to re-examine	<p>This is a project proposal submitted under Category 'B1' for setting up a Common Bio-Medical Waste Treatment Facility. The applicant has submitted the proposal for EC.</p> <p>The appraisal report from SEAC has been received.</p> <p><b>Brief Note on the Proposal:</b></p> <ol style="list-style-type: none"> <li>1. The proposal is for setting up a Common Biomedical Waste Treatment Facility (CBWTF) at Mouza-Parmanpur, Tahasil-Maneswar, District-Sambalpur.</li> <li>2. The proposed CBWTF unit consist of Incinerator(250kg/hr)-1 no., Autoclave (500 liters per batch) -1no., Shredder (100kg/hr)- 1no.and ETP (50KLD)-1 no.</li> <li>3. The water requirement for the project is estimated to be 23 KLD. Water requirement for drinking &amp; domestic purpose (2 KLD), for process (18 KLD), for Green Belt</li> </ol>	We may point out to the PP that the siting of the proposed project falls foul of the CPCB guidelines which prescribes that the minimum radial

							<p>the issue with respect to the CPCB guidelines".</p> <p>development and dust suppression (2 KLD).</p> <p>4. The PP has submitted there is an existing CBWTF of M/s Mediaid Marketing Services within 65Km of the proposed project.</p> <p>5. The SEAC in its meeting held on 05.10.2021 have recommended to reject EC of the proposal for the following reasons.</p> <p>a) Para 7 (3) of Bio-Medical Waste Management Rules, 2016 stipulates "No occupier shall establish on-site treatment and disposal facility, if a service of Common Bio- medical Waste Treatment Facility is available at a distance of seventy-five kilometres". The proposed CBWTF of M/s Green Tech Environ Management Pvt. Ltd. is proposed to be located within 65 km away from another existing CBWTF (M/s Mediaid Marketing Services).</p> <p>6. The proposal was referred back to SEAC for reexamination as per the decision of the Authority in its 61<sup>st</sup> meeting.</p> <p>The SEAC in its meeting held on 16.11.2021 has re-examine the proposal and have opined as follows:</p> <p>a) CPCB guidelines 2016 for CBWTDF stipulates that the coverage area of a CBWTDF located within the respective state/UT shall be allowed to cater healthcare units situated at a radial distance of 75 KMs. However, in a coverage area where 10.000 beds are not available within a radial distance of 75 KMs existing CBWTDF may be allowed to cater the healthcare units situated upto 150 KMs radius w.r.t its location.</p> <p>b) As per CPCB guidelines, 2016 under criteria for development of a new CBWTDF for a locality or region, if a coverage area requires additional treatment capacity, in such a case, action may be initiated by the prescribed authority for allowing a new CBWTDF in that locality without interfering the coverage area of the existing CBWTDF &amp; beds covered by the existing CBWTDF. But this new proposed facility falls within the coverage area of their newly operational CBWTDF and already a petition have been received from the owner of that existing Common Facility.</p>	<p>distance from an existing CBWFT should be 75 km. He may therefore choose to select a different location for the proposed project so as to conform to the said guidelines; or he may justify his proposed siting on any other valid grounds.</p>
--	--	--	--	--	--	--	--	--

									c) The SEAC has no power to take any decision to allow such unit violating the guidelines of CPCB issued in this regard. However, the SEIAA may consider to take a decision on the matter to allow such unit after obtaining views from CPCB and / or MoEF&CC, Govt. of India and also obtaining information from other States as pointed out by the proponent. Moreover, the SEAC has no objection from technical point of view if such unit is allowed in that area. The proposal is placed in SEIAA meeting for consideration.	
2.	B1-TOR	Industrial Projects - 1	SIA/OR/IND/66782/2021	My Home Industries Private Limited	Installation of Cement Grinding Unit of 3.0 MTPA capacity (1.5 MTPA in phase-1 & 1.5 MTPA in phase-2) by M/s. My Home Industries Pvt. Ltd. at Village – Byree, Tahasil – Darpan, District – Jajpur, Odisha	20.08.2021	EDS by SEIAA	The proposal was placed in 61 <sup>st</sup> SEIAA meeting and it was decided as follows: "We have to get a clear opinion on the status of land (forest or non forest). Send to SEAC for appraisal"	<p>The SEAC in its meeting held on 22.11.2021 and recommended the proposal to grant of ToR and submitted the appraisal report to SEIAA vide letter no. 897/SEAC, dtd. 06.12.2021.</p> <p><b>The following documents have been received</b> The hard copy of the cover letter, Form-I, PFR, land schedule and scrutiny fees</p> <p><b>The following deficiencies/omission have been noticed in the above documents.</b></p> <ul style="list-style-type: none"> <li>• Nil</li> </ul> <p><b>Other information:</b></p> <ul style="list-style-type: none"> <li>• This is regarding the proposal for EC for <b>Installation of Cement Grinding Unit of 3.0 MTPA capacity (1.5 MTPA in Phase-1 &amp; 1. MTPA in phase-2) over area 25.59 ha at Village-Byree, Tahasil-Darpan, Dist-Jajapur, By M/s My Home Industries Pvt. Ltd.</b></li> <li>• The quantity of water consumption during operation – 90 KLD and source from ground water. There will be no waste water generation during the process. Domestic sewage generation-12 KLD that will be treated through STP.</li> <li>• Waste products generated are dust from APC devices (100TPA), Ash from HAG (2500 TPA) which will be completely reused in cement manufacturing process and used oil/lubricant (500 liters/yr) will be sold to authorized processors.</li> <li>• The SEAC in its meeting held on 22.11.2021 have prescribed the specific ToRs in addition to standard ToRs for conducting detailed EIA study.</li> </ul> <p>In view of the above the proposal may be placed in the</p>	TOR be carefully drafted to ask for detailed EIA study report with specific description of methods and technologies to be adopted for mitigation of <i>large</i> heavy water – use, water and particulate matter pollution. Issue TOR.

									SEIAA meeting for issue of ToR.	
3.	B1-ToR	8(a) Building and Construction projects	SIA/O R/MIS/ 61914/ 2021	Grand Bazaar Developers LLP	Proposal for Expansion of Residential & Commercial Project "Grand Bazaar" at Plot No. 946, 948, 1017, 1021 & others, Khata No. 271, 272, Mouza-Nauhata, PS-Cuttack Sadar, Dist-Cuttack of M/s Grand Bazaar Developer LLP of total built up area 549414.47 sqmtr.	18.03.2021	Under Examination of SEIAA	The proposal was placed in 61 <sup>st</sup> SEIAA meeting and it was decided as follows: "Specific ToR proposal may be called from SEAC. The whole land has to be closely verified to be non-forest land"	<p>This is regarding a <b>Expansion proposal for Building and Construction Project</b>. The project is submitted at SEIAA under Category 'B' as per the EIA Notification, 2006 it's falls in the schedule Sl.No. 8(b) --"Area Development Projects". The present proposal is submitted for Environmental Clearance for <b>Construction of "Expansion of Residential &amp; Commercial Project "Grand Bazaar" with total plot area-9,9751.63Sqm., Total built up area-5,49,414.47 sqm</b> at Nauhata, Cuttack Sadar, Cuttack and project proponent is <b>Gtand Bazaar Developer LLP</b>.</p> <p>The project is located <b>Adjacent to Puri canal, 1.87km from Kuakhai River</b>  <b>Other information:</b></p> <ul style="list-style-type: none"> <li>•The PP has obtained EC earlier from SEIAA, Odisha in the year 2014 for construction of the said project of built of area- 1,39,822.9 sq.m with plot area was 97,701.40 sqm. and now proposed for expansion of built up area <b>5,49,414.47 sqm</b> which comes under <b>Area &amp; Development project under category of 8(b)</b>.</li> <li>•The quantity of water consumption during operation – 1584 KLD and source from Borewell and domestic water demand will be 1046KLD.</li> <li>•There is provision for STP capacity-1600 KLD and 1400KLD waste water will be generated. The treated of 44 KLD waste water will be reused flushing. Sulplus treated effluent will be discharged to external sewer (52 KLD).</li> <li>•Area provision for green belt-19,950.2sq.m (.....% of the plot area), parking-1,26,204.70 sq.m (...% of the built up area). Solid waste generation-5992 Kg/day will be disposed through Municipality.</li> </ul> <p><b>The following documents have been received</b></p> <ul style="list-style-type: none"> <li>• Checklist, form-1, form 1M, conceptual plan, land schedule.</li> </ul> <p>The SEAC in its meeting held on 22.11.2021 have prescribed the specific ToRs in addition to standard ToRs for conducting detailed EIA study.  The proposal is placed in SEIAA meeting for consideration of issued of TOR as per the recommendation of SEAC.</p>	Issue TOR as proposed by SEAC. Compliance of previous EC conditions be submitted by PP within a month.

4.	B1, ToR	1(a) Non Coal Mining	SIA/OR/MIN/65834/2021	Tophan Mohanty	Environment Clearance Haturipal Sand Quarry having Khata No.39, Plot No-1, Kissam-Nadi, area- 26.50 Acres or 10.72 Ha located at in Village Haturipal, Under Talcher Tahasil of Angul District, Odisha	22.07.2021	Under examination of SEIAA after SEAC	This is a fresh online proposal for TOR sent to SEAC for appraisal.	This is regarding a <b>new</b> proposal for mining of minor mineral <b>Sand</b> . The project has submitted at SEIAA under Category 'B1' as the lease area is $\geq 5$ Ha. As per the EIA Notification, 2006, this project falls in the schedule under SI.No-1(a) –"Mining of Mineral" of non-coal mining sector. The project proponent has submitted proposal for TOR of Haturipal Sand Quarry having Khata No.39, Plot No-1, Kissam-Nadi, area- 26.50 Acres or 10.72 Ha located at in Village Haturipal, Under Talcher Tahasil of Angul District.  <b>The following documents have been received</b> Checklist, form-1, DSR, PFR, topomap, village sheet, lease order, mining approval letter, mining plan, cluster clarification. The proposal is complete in all respect.  The proposal is placed in the meeting of SEIAA for issue of Specific & Standard ToR as per the recommendation of SEAC in its meeting held on 17.11.2020.	Issue TOR (Standard + Specific) and ask SPCB for public hearing of the project proposal.
5.	B1, ToR	1(a) Non Coal Mining	SIA/OR/MIN/66253/2021	Tahsildar Gunupur	Turkaniguda Sand Bed is a sand mining project over an area of 12.50acres/ 5.058 Ha. located in village-Turkaniguda, Tahasil- Gunupur in District - Rayagada of Odisha.	03.08.2021	Under examination of SEIAA after SEAC	This is a fresh online proposal for TOR sent to SEAC for appraisal.	This is regarding a <b>new</b> proposal for mining of minor mineral <b>Sand</b> . The project has submitted at SEIAA under Category 'B1' as the lease area is $\geq 5$ Ha. As per the EIA Notification, 2006, this project falls in the schedule under SI.No-1(a) –"Mining of Mineral" of non-coal mining sector. The project proponent has submitted proposal for TOR of Turkaniguda Sand Bed is a sand mining project over an area of 12.50acres/ 5.058 Ha. located in village-Turkaniguda, Tahasil-Gunupur, District-Rayagada.  <b>The following documents have been received</b> Checklist, form-1, DSR, PFR, topomap, village sheet, lease order, mining approval letter, mining plan, cluster clarification. The proposal is complete in all respect. The proposal is placed in the meeting of SEIAA for issue of Specific & Standard ToR as per the recommendation of SEAC in its meeting held on 17.11.2020.	Issue TOR (Standard + Specific)
6.	B2, EC	1(a) Non Coal Mining	SIA/OR/MIN/225356/2021	Bijay Kumar Pahadsingh	Gobardhanpur Boulder Quarry, At- Gobardhanpur, P.O-Kalang, P.S-Bolagarh, Dist-Khordha,	19.08.2021	Under examination of SEIAA after SEAC	This is a fresh online proposal for EC sent to SEAC for	<b>File No.225356(online), SEAC meeting held on 26.11.2021</b> The SEAC in its meeting held on 26.11.2021 and recommended the proposal to grant of EC valid upto the lease period and submitted the appraisal report to SEIAA vide letter no. <b>840/SEAC</b> , dtd. <b>29.11.2021</b> . <b>The following documents have been received</b>	Issue EC with Standard conditions approved for such quarries.

					Khordha, Orissa-752066			appraisal.	<p>Checklist, form-1, DSR, D.L.C, PFR, EMP, topomap, village sheet, lease order, mining approval letter, mining plan, cluster clarification.</p> <p><b>The following deficiencies/omission have been noticed in the above documents.</b></p> <p>Nil</p> <p><b>Distance from nearest sanctuary/ESZ-Nalabana WLS-58.0km</b></p> <p><b>Whether the lease area coming in D.L.C. report-No</b></p> <p><b>Whether the lease area is reflecting in DSR-Yes</b></p> <p><b>Method of mining-Semi-mechanized</b></p> <p><b>Distance from Nearest Road Bridge-6.7km</b></p> <p><b>Whether it is part of cluster -No</b></p> <p><b>Whether EC obtained earlier -No</b></p> <p><b>Production capacity per annum-973cum/annum (max.)</b></p> <p><b>This is a B2 category project.</b></p> <p><b>Whether SEAC recommended the proposal- Yes</b></p> <p>In view of the above the proposal may be placed in the SEIAA meeting for consideration.</p>	Depth of mining shall be limited to 6m from the top of the mineable area.
7.	B2, EC	1(a) Non Coal Mining	SIA/OR/MIN/225487/2021	Tahasildar Komna	Proposal for Babeghati-I Stone Quarry over an area of 1.594 ha. at village-Babeghati, Tahasil-Komna, Dist-Nuapada	22.08.2021	Under examination of SEIAA after SEAC	<p>This is a fresh online proposal for EC sent to SEAC for appraisal.</p> <p><b>File No. 225487 (online), SEAC meeting held on 26.11.2021</b></p> <p>The SEAC in its meeting held on 26.11.2021 and recommended the proposal to grant of EC valid upto the lease period and submitted the appraisal report to SEIAA vide letter no. 840/SEAC, dtd. 29.11.2021.</p> <p><b>The following documents have been received</b></p> <p>Checklist, form-1, DSR, D.L.C. report, PFR, EMP, topomap, village sheet, lease order, mining approval letter, mining plan, cluster clarification.</p> <p><b>The following deficiencies/omission have been noticed in the above documents.</b></p> <p>Nil</p> <p><b>Distance from nearest sanctuary/ESZ-Sunabeda WLS-12.2km</b></p> <p><b>Whether the lease area coming in D.L.C. report-No</b></p> <p><b>Whether the lease area is reflecting in DSR-Yes</b></p> <p><b>Method of mining- Semi-mechanized</b></p> <p><b>Distance from Nearest Railway Bridge-7.7km, District Road-0.570km</b></p> <p><b>Whether it is part of cluster-Yes, total lease area- 4.745</b></p>	Issue EC with Standard conditions approved for such quarries. Depth of mining shall be limited to 6m from the top of the mineable area.	

									Ha. and submitted cluster EMP. <b>Whether EC obtained earlier-No</b> <b>Production capacity per annum-1523.2 cum / annum (max.)</b> <b>This is a B2 category project.</b> <b>Whether SEAC recommended the proposal- Yes</b> In view of the above the proposal may be placed in the SEIAA meeting for consideration.	
8.	B2, EC	1(a) Non Coal Mining	SIA/O R/MIN/ 22594 0/2021	Tahasildar Komna	Proposal for Babeghati-II Stone Quarry over an area of 1.274 ha. at village-Babeghati, Tahasil-Komna, Dist-Nuapada	23.08.20 21	Under examination of SEIAA after SEAC	This is a fresh online proposal for EC sent to SEAC for appraisal.	<b>File No.225940 (online), SEAC meeting held on 26.11.2021</b> The SEAC in its meeting held on 26.11.2021 and recommended the proposal to grant of EC valid upto the lease period and submitted the appraisal report to SEIAA vide letter no. 840/SEAC, dtd. 29.11.2021. <b>The following documents have been received</b> Checklist, form-1, DSR, D.L.C. report, PFR, EMP, topomap, village sheet, lease order, mining approval letter, mining plan, cluster clarification. <b>The following deficiencies/omission have been noticed in the above documents.</b> Not submitted earlier EC Compliance <b>Distance from nearest sanctuary/ESZ-Sunabeda WLS-12.4km</b> <b>Whether the lease area coming in D.L.C. report-No</b> <b>Whether the lease area is reflecting in DSR-Yes</b> <b>Method of mining-Semi-mechanized</b> <b>Distance from Nearest Railway Bridge-7.5km, District Road-0.600km</b> <b>Whether it is part of cluster -Yes, total lease area-4.745Ha</b> <b>Whether EC obtained earlier-Yes</b> <b>Production capacity per annum-1518.1 cum/annum(max.)</b> <b>This is a B2 category project.</b> <b>Whether SEAC recommended the proposal- Yes</b> In view of the above the proposal may be placed in the SEIAA meeting for consideration.	Issue EC with Standard conditions approved for such quarries. Depth of mining shall be limited to 6m from the top of the mineable area. Compliance of previous EC conditions be submitted within a month.
9.	B2, EC	1(a) Non Coal	SIA/O R/MIN/ 22667	Remuna Tahasildar	Boitabank Sand Bed Over an area of 12.20 Acres or	31.08.20 21	Under examination	This is a fresh online	<b>File No.226673(online), SEAC meeting held on 26.11.2021</b> The SEAC in its meeting held on 26.11.2021 and	Rate of replenishmen

		Mini ng	3/2021		4.937 hectares in village Ghungi under Remuna Tahasil of Balasore District of Odisha.		of SEIAA after SEAC	proposal for EC sent to SEAC for appraisal.	recommended the proposal to grant of EC valid upto the lease period and submitted the appraisal report to SEIAA vide letter no. 840/SEAC, dtd. 29.11.2021. <b>The following documents have been received</b> Checklist, form-1, DSR, PFR, EMP, topomap, village sheet, lease order, mining approval letter, mining plan, cluster clarification. <b>The following deficiencies/omission have been noticed in the above documents.</b> The lease area mentioned in the DSR is 12.00 acres but proposal for 12.20 acres. <b>Distance from nearest sanctuary/ESZ-Kuldiha WLS-14.4km</b> <b>Whether the lease area coming in D.L.C. report-No</b> <b>Whether the lease area is reflecting in DSR-Yes</b> <b>Method of mining-Manual</b> <b>River-Sunai, Depth of Sand deposition-1.2m</b> <b>Distance from Nearest Road Bridge-0.3km</b> <b>Whether it is part of cluster -No</b> <b>Whether EC obtained earlier-No</b> <b>Production capacity per annum-28,000 cum/annum(max.)</b> <b>This is a B2 category project.</b> <b>Whether SEAC recommended the proposal- Yes</b> In view of the above the proposal may be placed in the SEIAA meeting for consideration.	t of sand has to be studied and report submitted soon after the ensuing rainy season. Pending submission of this study report, EC may be granted, but the PP is allowed to extract provisionally 6000 cum per year in the 1 <sup>st</sup> year. Maximum depth of mining to be kept at 0.6 meter.
10.	B2, EC	1(a) Non Coal Mining	SIA/O R/MIN/ 22611 7/2021	Tahasildar Malkangiri	Proposal for Kichivelly Stone Quarry over an area of 3.100 ha. at village Kichivelly, Tahasil- Malkangiri, Dist- Malkangiri	31.08.2021	Under examination of SEIAA after SEAC	This is a fresh online proposal for EC sent to SEAC for appraisal.	<b>File No.226117 (online), SEAC meeting held on 26.11.2021</b> The SEAC in its meeting held on 26.11.2021 and recommended the proposal to grant of EC valid upto the lease period and submitted the appraisal report to SEIAA vide letter no. 840/SEAC, dtd. 29.11.2021. <b>The following documents have been received</b> Checklist, form-1, DSR, PFR, D.L.C., topomap, village sheet, lease order, mining approval letter, mining plan, cluster clarification.	EC be granted with usual conditions.



									<p>The following deficiencies/omission have been noticed in the above documents.</p> <ul style="list-style-type: none"> <li>• Nil</li> </ul> <p>Distance from nearest sanctuary/ESZ-Kanger Valley National Park-53.0km</p> <p>Whether the lease area coming in D.L.C. report-No</p> <p>Whether the lease area is reflecting in DSR-Yes</p> <p>Method of mining-Semi-mechanized</p> <p>Distance from Nearest Road Bridge- 1.5km</p> <p>Whether it is part of cluster –No</p> <p>Whether EC obtained earlier – Yes, submitted EC compliance report.</p> <p>Production capacity per annum-4,018.5cum/annum(max.)</p> <p>This is a B2 category project.</p> <p>Whether SEAC recommended the proposal- Yes</p> <p>In view of the above the proposal may be placed in the SEIAA meeting for consideration</p>	
11.	B2, EC	1(a) Non Coal Mining	SIA/O R/MIN/227230/2021	Jankia Laterite	ADAL Black Stone Quarry over an area of 0.50 Acres or 0.20hectares in village Adal Under Ranpur Tahasil of Nayagarh District of Odisha.	01.09.2021	Under examination of SEIAA after SEAC	This is a fresh online proposal for EC sent to SEAC for appraisal.	<p><b>File No.227230 (online), SEAC meeting held on 26.11.2021</b></p> <p>The SEAC in its meeting held on 26.11.2021 and recommended the proposal to grant of EC valid upto the lease period and submitted the appraisal report to SEIAA vide letter no. 840/SEAC, dtd. 29.11.2021.</p> <p><b>The following documents have been received</b></p> <p>Checklist, Form-I, Pre-feasibility Report, DSR, D.L.C, EMP, village sheet, Toposheet of the project, Approved Mining Plan.</p> <p><b>The following deficiencies/omission have been noticed in the above documents.</b></p> <ul style="list-style-type: none"> <li>• Nil</li> </ul> <p>Distance from nearest sanctuary/ESZ-Chandaka WLS-30.0km</p> <p>Whether the lease area coming in D.L.C. report-No</p> <p>Whether the lease area is reflecting in DSR-Yes</p> <p>Distance from Nearest Road Bridge-4.5 km</p> <p>Whether it is part of cluster –No</p> <p>Whether EC obtained earlier – No</p> <p>Production capacity per annum-403 cum/annum(max.)</p> <p>This is a B2 category project.</p> <p>Whether SEAC recommended the proposal- Yes</p>	EC be granted with usual conditions.

									In view of the above the proposal may be placed in the SEIAA meeting for consideration.	
12.	B2, EC	1(a) Non Coal Mining	SIA/O R/MIN/ 22714 9/2021	Sujit Sahoo	Kotagarh Stone Quarry (Plot-1331) over an area of 2.00Acres or 0.809hectares in village Kotagarh of Sunakhala Gram Panchayat Under Ranpur Tahasil of Nayagarh District	01.09.20 21	Under examination of SEIAA after SEAC	This is a fresh online proposal for EC sent to SEAC for appraisal.	<p><b>File No.227149 (online), SEAC meeting held on 26.11.2021</b></p> <p>The SEAC in its meeting held on 26.11.2021 and recommended the proposal to grant of EC valid upto the lease period and submitted the appraisal report to SEIAA vide letter no. 840/SEAC, dtd. 29.11.2021.</p> <p><b>The following documents have been received</b> Checklist, Form-I, Pre-feasibility Report, DSR, D.L.C, EMP, village sheet, Toposheet of the project, Approved Mining Plan.</p> <p><b>The following deficiencies/omission have been noticed in the above documents.</b></p> <ul style="list-style-type: none"> <li>• Village road-0.12km</li> </ul> <p><b>Distance from nearest sanctuary/ESZ-Nalabana WLS-50.0km</b></p> <p><b>Whether the lease area coming in D.L.C. report-No</b></p> <p><b>Whether the lease area is reflecting in DSR-Yes</b></p> <p><b>Distance from Nearest Road Bridge-2.16 km, village road-0.12km</b></p> <p><b>Whether it is part of cluster- Cluster, total lease area 1.618Ha and submitted cluster EMP.</b></p> <p><b>Whether EC obtained earlier - Yes, submitted EC compliance report</b></p> <p><b>Production capacity per annum-13,572 cum/annum(max.)</b></p> <p><b>This is a B2 category project.</b></p> <p><b>Whether SEAC recommended the proposal- Yes</b></p> <p>In view of the above the proposal may be placed in the SEIAA meeting for consideration</p>	The PP be asked to submit concrete proposal for realigning and construction of alternate village road 200 meter away from lease area.
13.	B2, EC	1(a) Non Coal Mining	SIA/O R/MIN/ 22735 0/2021	Bibhuti Pradhan	Kotagarh Stone Quarry (Plot-1) over an area of 2.00Acres or 0.809hectares in village Kotagarh of Sunakhala Gram Panchayat Under Ranpur Tahasil of	01.09.20 21	Under examination of SEIAA after SEAC	This is a fresh online proposal for EC sent to SEAC for appraisal.	<p><b>File No.227350 (online), SEAC meeting held on 26.11.2021</b></p> <p>The SEAC in its meeting held on 26.11.2021 and recommended the proposal to grant of EC valid upto the lease period and submitted the appraisal report to SEIAA vide letter no. 840/SEAC, dtd. 29.11.2021.</p> <p><b>The following documents have been received</b> Checklist, Form-I, Pre-feasibility Report, DSR, D.L.C, EMP, village sheet, Toposheet of the project, Approved Mining Plan.</p>	EC be given with usual conditions.

					Nayagarh District of Odisha.				<p>The following deficiencies/omission have been noticed in the above documents.</p> <ul style="list-style-type: none"> <li>• Nil</li> </ul> <p>Distance from nearest sanctuary/ESZ-Chandaka WLS-30.0km</p> <p>Whether the lease area coming in D.L.C. report-No</p> <p>Whether the lease area is reflecting in DSR-Yes</p> <p>Distance from Nearest Road Bridge-7.7 km</p> <p>Whether it is part of cluster –No</p> <p>Whether EC obtained earlier – Yes, submitted EC compliance report</p> <p>Production capacity per annum-4,050 cum/annum(max.)</p> <p>This is a B2 category project.</p> <p>Whether SEAC recommended the proposal- Yes</p> <p>In view of the above the proposal may be placed in the SEIAA meeting for consideration</p>	
14.	B2, EC	1(a) Non Coal Mining	SIA/O R/MIN/ 22791 8/2021	Ratnakar Sahoo	Proposal for EC of Jamankira Stone Quarry over lease area 3.035Ha at Jamankira, Tahasil-Kuchinda, Dist Sambalpur	06.09.20 21	Under examination of SEIAA after SEAC	<p>This is a fresh online proposal for EC sent to SEAC for appraisal.</p> <p><b>File No.227918 (online), SEAC meeting held on 26.11.2021</b></p> <p>The SEAC in its meeting held on 26.11.2021 and recommended the proposal to grant of EC valid upto the lease period and submitted the appraisal report to SEIAA vide letter no. 840/SEAC, dtd. 29.11.2021.</p> <p><b>The following documents have been received</b></p> <p>Checklist, Form-I, Pre-feasibility Report, DSR, D.L.C, EMP, village sheet, Toposheet of the project, Approved Mining Plan and scrutiny fees.</p> <p><b>The following deficiencies/omission have been noticed in the above documents.</b></p> <ul style="list-style-type: none"> <li>• Nil</li> </ul> <p>Distance from nearest sanctuary/ESZ-Debrigarh WLS-82.0km</p> <p>Whether the lease area coming in D.L.C. report-No</p> <p>Whether the lease area is reflecting in DSR-Yes</p> <p>Distance from Nearest Road Bridge-2.7 km, village road-1.16km</p> <p>Whether it is part of cluster –No</p> <p>Whether EC obtained earlier – No</p> <p>Production capacity per annum-1450 cum/annum (max.)</p> <p>This is a B2 category project.</p> <p>Whether SEAC recommended the proposal- Yes with</p>	EC be given with usual conditions.	

									condition that the EC shall be issued after submission of final DSR but already final DSR available online and the lease is reflect in the DSR. In view of the above the proposal may be placed in the SEIAA meeting for consideration.	
15.	B2, EC	1(a) Non Coal Mining	SIA/O R/MIN/228268/2021	Prafulla Kumar Pradhan	Chhaporikoilima Stone Quarry over an area of 2.00 Acres or 0.809hectares in village Chhaporikoilima of Lodhachua Gram Panchayat Under Ranpur Tahasil of Nayagarh District	07.09.2021	Under examination of SEIAA after SEAC	This is a fresh online proposal for EC sent to SEAC for appraisal.	<p><b>File No.228268 (online), SEAC meeting held on 26.11.2021</b></p> <p>The SEAC in its meeting held on 26.11.2021 and recommended the proposal to grant of EC valid upto the lease period and submitted the appraisal report to SEIAA vide letter no. 840/SEAC, dtd. 29.11.2021.</p> <p><b>The following documents have been received</b> Checklist, form-1, DSR, D.L.C., PFR, EMP, topomap, village sheet, lease order, mining approval letter, mining plan, cluster clarification.</p> <p><b>The following deficiencies/omission have been noticed in the above documents.</b></p> <ul style="list-style-type: none"> <li>• Nil</li> </ul> <p><b>Distance from nearest sanctuary/ESZ-Nalaban WLS-49.35km</b></p> <p><b>Whether the lease area coming in D.L.C. report-No</b></p> <p><b>Whether the lease area is reflecting in DSR-Yes</b></p> <p><b>Distance from Nearest Road Bridge-6.20km, Village road-0.55km</b></p> <p><b>Whether it is part of cluster – Yes, total lease area under cluster-2.023Ha</b></p> <p><b>Whether EC obtained earlier – Yes from DEIAA</b></p> <p><b>Production capacity per annum-2,880 cum/annum(max.)</b></p> <p><b>This is a B2 category project.</b></p> <p><b>Whether SEAC recommended the proposal- Yes</b></p> <p>In view of the above the proposal may be placed in the SEIAA meeting for consideration.</p>	EC be given with usual conditions.
16.	B2, EC	1(a) Non Coal Mining	SIA/O R/MIN/227590/2021	Shri Kailasha Chandra Parija	Kalachua New Building Stone Quarry (Cha) 29/18, over an area of 3.624 acres or 1.46 ha. in village Dangarapada	09.09.2021	Under examination of SEIAA after SEAC	This is a fresh online proposal for EC sent to SEAC for appraisal.	<p>This is regarding a new proposal for mining of minor mineral Stone. The project has submitted at SEIAA under Category 'B2' as the lease area is ≤5 Ha. As per the EIA Notification, 2006, this project falls in the schedule under SI.No-1(a) –"Mining of Mineral" of non-coal mining sector. The project proponent has submitted proposal for grant of EC for Kalachua New Building Stone Quarry (Cha) 29/18, over an area of 3.624 acres or 1.46 ha. in village Dangarapada under Shree Jagannath Temple</p>	EC be given for the individual lease based on approval granted for cluster.

					under Shree Jagannath Temple Office Puri of Khordha Tahasil, Dist-Khordha				Office Puri of Khordha Tahasil, Dist-Khordha.  <b>The following documents have been received</b> Checklist, form-1, DSR, D.L.C., PFR, EMP, topomap, village sheet, lease order, mining approval letter, mining plan, cluster clarification.  The SEAC in its meeting held on dated 04.06.2021 have approved the EIA report/EMP in cluster approach and has recommended that the SEIAA shall consider to grant EC to individual leases in cluster after receipt of individual applications from the lessee in cluster with complete documents. Now, the PP has applied the EC application of individual lease and the SEIAA may consider the case for EC.  In view of the above the proposal is placed in the meeting for consideration of EC.	
17.	B2, EC	1(a) Non Coal Mining	SIA/O R/MIN/ 22875 9/2021	Shri Ram Nivas Yadav	New Proposal for EC for Sankhari East West Building Stone Quarry (Gha) In Village Kaipadar, 05/18 Under Tahasil & District of Khordha, Odisha. Applicant -Ram Niwas Yadav, Director of M/s Premier Rock Product Pvt. Ltd.	11.09.20 21	Under examination of SEIAA after SEAC	This is a fresh online proposal for EC sent to SEAC for appraisal.	This is regarding a <b>new</b> proposal for mining of minor mineral <b>Stone</b> . The project has submitted at SEIAA under Category 'B2' as the lease area is ≤5 Ha. As per the EIA Notification, 2006, this project falls in the schedule under Sl.No-1(a) –"Mining of Mineral" of non-coal mining sector. The project proponent has submitted proposal for <b>grant of EC</b> for Sankhari East West Building Stone Quarry (Gha) In Village Kaipadar, 05/18 Under Tahasil & District of Khordha, Odisha. Applicant -Ram Niwas Yadav, Director of M/s Premier Rock Product Pvt. Ltd. <b>The following documents have been received</b> Checklist, form-1, DSR, D.L.C., PFR, EMP, topomap, village sheet, lease order, mining approval letter, mining plan, cluster clarification. The SEAC in its meeting held on dated 04.06.2021 have approved the EIA report/EMP in cluster approach and has recommended that the SEIAA shall consider to grant EC to individual leases in cluster after receipt of individual applications from the lessee in cluster with complete documents.  Now, the PP has applied the EC application of individual lease and the SEIAA may consider the case for EC.	EC be given for the individual lease based on approval granted for cluster.

									In view of the above the proposal is placed in the meeting for consideration of EC.	
18.	B2, EC	1(a) Non Coal Mining	SIA/O R/MIN/ 22874 6/2021	Shri Ram Nivas Yadav	New Proposal for EC of Sankhari East West Building Stone Quarry (Ga) of Village Kaipadar Over 3.99ha Area Under Tahasil/District Khordha of Shri Ram Niwas Yadav	11.09.20 21	Under examination of SEIAA after SEAC	This is a fresh online proposal for EC sent to SEAC for appraisal.	<p>This is regarding a <b>new</b> proposal for mining of minor mineral <b>Stone</b>. The project has submitted at SEIAA under Category '<b>B2</b>' as the lease area is <math>\leq 5</math> Ha. As per the EIA Notification, 2006, this project falls in the schedule under Sl.No-1(a) –"Mining of Mineral" of non-coal mining sector. The project proponent has submitted proposal for <b>grant of EC</b> for Sankhari East West Building Stone Quarry (Ga) of Village Kaipadar Over 3.99ha Area Under Tahasil/District Khordha of Shri Ram Niwas Yadav.</p> <p><b>The following documents have been received</b> Checklist, form-1, DSR, D.L.C., PFR, EMP, topomap, village sheet, lease order, mining approval letter, mining plan, cluster clarification.</p> <p>The SEAC in its meeting held on dated 04.06.2021 have approved the EIA report/EMP in cluster approach and has recommended that the SEIAA shall consider to grant EC to individual leases in cluster after receipt of individual applications from the lessee in cluster with complete documents.</p> <p>Now, the PP has applied the EC application of individual lease and the SEIAA may consider the case for EC.</p> <p>In view of the above the proposal is placed in the meeting for consideration of EC.</p>	EC be given for the individual lease based on approval granted for cluster.
19.	B1, ToR	1(a) Non Coal Mining	SIA/O R/MIN/ 67604/ 2021	Subash Ch Rout	Baitarani River Sand Bed mining over an area of 5.058 ha(12.50Acre) in village Goudadiha under Anandapur Tahasil of Kenjhar district Odisha	16.09.20 21	Under examination of SEIAA after SEAC	This is a fresh online proposal for TOR sent to SEAC for appraisal.	<p>This is regarding a <b>new</b> proposal for mining of minor mineral <b>Sand</b>. The project has submitted at SEIAA under Category '<b>B1</b>' as the lease area is <math>\geq 5</math> Ha. As per the EIA Notification, 2006, this project falls in the schedule under Sl.No-1(a) –"Mining of Mineral" of non-coal mining sector. The project proponent has submitted proposal for <b>TOR</b> of Baitarani River Sand Bed mining over an area of 5.058 ha(12.50Acre) in village Goudadiha under Anandapur Tahasil of Kenjhar district.</p> <p><b>The following documents have been received</b> Checklist, form-1, DSR, PFR, topomap, village sheet, lease order, mining approval letter, mining plan, cluster clarification. The proposal is complete in all respect.</p> <p>The proposal is placed in the meeting of SEIAA for issue of Specific &amp; Standard ToR as per the recommendation of SEAC in</p>	Issue ToR (Standard + Specific)

									its meeting held on 17.11.2020.	
20.	B2, EC	1(a) Non Coal Mining	SIA/OR/MIN/22979/7/2021	Shri Manoj Kumar Sahoo	New Proposal for Grant of EC for Dangarapada New Building Stone Quarry (Jha) Over 3.84ha. In Village Nijagada Tapanga By Shri Manoj Kumar Sahoo	17.09.2021	Under examination of SEIAA after SEAC	This is a fresh online proposal for EC sent to SEAC for appraisal.	<p>This is regarding a <b>new</b> proposal for mining of minor mineral <b>Stone</b>. The project has submitted at SEIAA under Category 'B2' as the lease area is <math>\leq 5</math> Ha. As per the EIA Notification, 2006, this project falls in the schedule under SI.No-1(a) –"Mining of Mineral" of non-coal mining sector. The project proponent has submitted proposal for <b>grant of EC</b> for Dangarapada New Building Stone Quarry (Jha) Over 3.84ha. In Village Nijagada Tapanga By Shri Manoj Kumar Sahoo.</p> <p><b>The following documents have been received</b> Checklist, form-1, DSR, D.L.C., PFR, EMP, topomap, village sheet, lease order, mining approval letter, mining plan, cluster clarification.</p> <p>The SEAC in its meeting held on dated 04.06.2021 have approved the EIA report/EMP in cluster approach and has recommended that the SEIAA shall consider to grant EC to individual leases in cluster after receipt of individual applications from the lessee in cluster with complete documents.</p> <p>Now, the PP has applied the EC application of individual lease and the SEIAA may consider the case for EC.</p> <p>In view of the above the proposal is placed in the meeting for consideration of EC.</p>	EC be given for the individual lease based on approval granted for cluster.
21.	B1, ToR	1(a) Non Coal Mining	SIA/OR/MIN/67809/2021	Tahasildar Athmallik	Tainsar Sand Quarry over an area of 19.595 hectares or 48.42 Acres in village Tainsar, Tahasil-Athmallik, Dist. - Angul, Odisha	23.09.2021	Under examination of SEIAA after SEAC	This is a fresh online proposal for TOR sent to SEAC for appraisal.	<p>This is regarding a <b>new</b> proposal for mining of minor mineral <b>Sand</b>. The project has submitted at SEIAA under Category 'B1' as the lease area is <math>\geq 5</math> Ha. As per the EIA Notification, 2006, this project falls in the schedule under SI.No-1(a) –"Mining of Mineral" of non-coal mining sector. The project proponent has submitted proposal for <b>TOR</b> of Tainsar Sand Quarry over an area of 19.595 hectares or 48.42 Acres in village Tainsar, Tahasil-Athmallik, Dist. - Angul.</p> <p><b>The following documents have been received</b> Checklist, form-1, DSR, PFR, topomap, village sheet, lease order, mining approval letter, mining plan, cluster clarification. The proposal is complete in all respect.</p> <p>The proposal is placed in the meeting of SEIAA for issue of Specific &amp; Standard ToR as per the recommendation of SEAC in its meeting held on 17.11.2020.</p>	Issue ToR (Standard + Specific)

22.	B1, ToR	1(a) Non Coal Mining	SIA/O R/MIN/ 68112/ 2021	Sri Kuna Sahu	Smakoi Sand Quarry, Dobalopal over 5.147 ha under Telkoi Tahsil in Keonjhar district, Odisha.	04.10.20 21	Under examination of SEIAA after SEAC	This is a fresh online proposal for TOR sent to SEAC for appraisal.	<p>This is regarding a <b>new</b> proposal for mining of minor mineral <b>Sand</b>. The project has submitted at SEIAA under Category 'B1' as the lease area is <math>\geq 5</math> Ha. As per the EIA Notification, 2006, this project falls in the schedule under SI.No-1(a) –"Mining of Mineral" of non-coal mining sector. The project proponent has submitted proposal for TOR of Smakoi Sand Quarry, Dobalopal over 5.147 ha under Telkoi Tahsil in Keonjhar district.</p> <p><b>The following documents have been received</b> Checklist, form-1, DSR, PFR, topomap, village sheet, lease order, mining approval letter, mining plan, cluster clarification. The proposal is complete in all respect.</p> <p>The proposal is placed in the meeting of SEIAA for issue of Specific &amp; Standard ToR as per the recommendation of SEAC in its meeting held on 17.11.2020.</p>	Issue ToR (Standard + Specific)
23.	B1, ToR	1(a) Non Coal Mining	SIA/O R/MIN/ 68140/ 2021	Kiran Kumar Panda	Kharida Sand Bed over an area of 13.00 acres or 5.261 hectares in village Kharida, Tahasil Hinjilicut, District Ganjam, State Odisha	04.10.20 21	Under examination of SEIAA after SEAC	This is a fresh online proposal for TOR sent to SEAC for appraisal.	<p>This is regarding a <b>new</b> proposal for mining of minor mineral <b>Sand</b>. The project has submitted at SEIAA under Category 'B1' as the lease area is <math>\geq 5</math> Ha. As per the EIA Notification, 2006, this project falls in the schedule under SI.No-1(a) –"Mining of Mineral" of non-coal mining sector. The project proponent has submitted proposal for TOR of Kharida Sand Bed over an area of 13.00 acres or 5.261 hectares in village Kharida, Tahasil Hinjilicut, District Ganjam, State Odisha.</p> <p><b>The following documents have been received</b> Checklist, form-1, DSR, PFR, topomap, village sheet, lease order, mining approval letter, mining plan, cluster clarification. The proposal is complete in all respect.</p> <p>The proposal is placed in the meeting of SEIAA for issue of Specific &amp; Standard ToR as per the recommendation of SEAC in its meeting held on 17.11.2020.</p>	Issue ToR (Standard + Specific)
24.	B1, ToR	1(a) Non Coal Mining	SIA/O R/MIN/ 68426/ 2021	Tahasildar Kamakhya nagar	Proposal for EC of Brahmani River Sand Quarry, Kantapal is a sand mining project over an area of 12.50 acres/ 5.06 Ha. located in village -Kantapal,	16.10.20 21	Under examination of SEIAA after SEAC	This is a fresh online proposal for EC sent to SEAC for appraisal.	<p>This is regarding a <b>new</b> proposal for mining of minor mineral <b>Sand</b>. The project has submitted at SEIAA under Category 'B1' as the lease area is <math>\geq 5</math> Ha. As per the EIA Notification, 2006, this project falls in the schedule under SI.No-1(a) –"Mining of Mineral" of non-coal mining sector. The project proponent has submitted proposal for TOR of Brahmani River Sand Quarry, Kantapal is a sand mining project over an area of 12.50 acres/ 5.06 Ha. located in village-Kantapal, Tahasil-Kamakhyanagar in District - Dhenkanal.</p> <p><b>The following documents have been received</b></p>	Issue ToR (Standard + Specific)



					Tahasil-Kamakhyanagar in District-Dhenkanal of Odisha				Checklist, form-1, DSR, PFR, topomap, village sheet, lease order, mining approval letter, mining plan, cluster clarification. The proposal is complete in all respect.  The proposal is placed in the meeting of SEIAA for issue of Specific & Standard ToR as per the recommendation of SEAC in its meeting held on 17.11.2020.	
25.	B1, ToR	1(a) Non Coal Mining	SIA/O R/MIN/ 68433/ 2021	Jogendra Behera	Baitarani River Sand Bed, Budhikud Sand mining over an area of 5.058 ha(12.50Acre) in village Budhikud under Anandapur Tahasil of Keonjhar district Odisha	18.10.20 21	Under examination of SEIAA after SEAC	This is a fresh online proposal for TOR sent to SEAC for appraisal.	This is regarding a <b>new</b> proposal for mining of minor mineral <b>Sand</b> . The project has submitted at SEIAA under Category 'B1' as the lease area is $\geq 5$ Ha. As per the EIA Notification, 2006, this project falls in the schedule under Sl.No-1(a) –"Mining of Mineral" of non-coal mining sector. The project proponent has submitted proposal for <b>TOR</b> of Baitarani River Sand Bed, Budhikud Sand mining over an area of 5.058 ha(12.50Acre) in village Budhikud under Anandapur Tahasil of Keonjhar district. <b>The following documents have been received</b> Checklist, form-1, DSR, PFR, topomap, village sheet, lease order, mining approval letter, mining plan, cluster clarification. The proposal is complete in all respect.  The proposal is placed in the meeting of SEIAA for issue of Specific & Standard ToR as per the recommendation of SEAC in its meeting held on 17.11.2020.	Issue ToR (Standard + Specific)
26.	B2, EC	1(a) Non Coal Mining	SIA/O R/MIN/ 23728 1/2021	Smt. Sunita Swain	Proposal of EC of Dhania New Building Stone Quarry Northside (Uan) Over an area of 4.05 Ha. or 10.00 Acres at Village- Kaipadar, Tahasil-Khordha, District-Khordha	05.11.20 21	Under examination of SEIAA after SEAC	This is a fresh online proposal for EC sent to SEAC for appraisal.	This is regarding a <b>new</b> proposal for mining of minor mineral <b>Stone</b> . The project has submitted at SEIAA under Category 'B2' as the lease area is $\leq 5$ Ha. As per the EIA Notification, 2006, this project falls in the schedule under Sl.No-1(a) –"Mining of Mineral" of non-coal mining sector. The project proponent has submitted proposal for <b>grant of EC</b> for Dhania New Building Stone Quarry Northside (Uan) Over an area of 4.05 Ha. or 10.00 Acres at Village- Kaipadar, Tahasil-Khordha, District-Khordha.  <b>The following documents have been received</b> Checklist, form-1, DSR, D.L.C., PFR, EMP, topomap, village sheet, lease order, mining approval letter, mining plan, cluster clarification.  The SEAC in its meeting held on dated 04.06.2021 have approved the EIA report/EMP in cluster approach and has recommended that the SEIAA shall consider to grant EC to individual leases in cluster after receipt of individual applications from the lessee in cluster with complete	EC be given, as the cluster has been approved. SPM level be prescribed to be maintained at acceptable level by adoption of appropriate interventions.

									documents. Now, the PP has applied the EC application of individual lease and the SEIAA may consider the case for EC.  In view of the above the proposal is placed in the meeting for consideration of EC.	
27.	B2, EC	1(a) Non Coal Mining	SIA/O R/MIN/ 23719 9/2021	Subrat Kumar Nayak	Proposal of EC of Dhania West New Stone Quarry, GHA,10/18, Kaipadar over an area of 2.655 Ac or 1.07 Ha at Village- Kaipadar, Tahasil- Khordha, District- Khordha	06.11.20 21	Under examination of SEIAA after SEAC	This is a fresh online proposal for EC sent to SEAC for appraisal.	This is regarding a <b>new</b> proposal for mining of minor mineral <b>Stone</b> . The project has submitted at SEIAA under Category 'B2' as the lease area is ≤5 Ha. As per the EIA Notification, 2006, this project falls in the schedule under Sl.No-1(a) –"Mining of Mineral" of non-coal mining sector. The project proponent has submitted proposal for <b>grant of EC</b> for Dhania West New Stone Quarry, GHA,10/18, Kaipadar over an area of 2.655 Ac or 1.07 Ha at Village- Kaipadar, Tahasil- Khordha, District- Khordha. <b>The following documents have been received</b> Checklist, form-1, DSR, D.L.C., PFR, EMP, topomap, village sheet, lease order, mining approval letter, mining plan, cluster clarification.  The SEAC in its meeting held on dated 04.06.2021 have approved the EIA report/EMP in cluster approach and has recommended that the SEIAA shall consider to grant EC to individual leases in cluster after receipt of individual applications from the lessee in cluster with complete documents.  Now, the PP has applied the EC application of individual lease and the SEIAA may consider the case for EC.  In view of the above the proposal is placed in the meeting for consideration of EC.	EC be given, as the cluster has been approved. SPM level be prescribed to be maintained at acceptable level by adoption of appropriate interventions.
28.	B2, EC	1(a) Non Coal Mining	SIA/O R/MIN/ 23721 8/2021	Veenit Lalani	Proposal of EC for Dhania New Building Stone Quarry (Ja), 12/18, over a lease area 4.5ac or 1.821ha in Village- Kaipadar, Tahasil-Khordha, District- Khordha	08.11.20 21	Under examination of SEIAA after SEAC	This is a fresh online proposal for EC sent to SEAC for appraisal.	This is regarding a <b>new</b> proposal for mining of minor mineral <b>Stone</b> . The project has submitted at SEIAA under Category 'B2' as the lease area is ≤5 Ha. As per the EIA Notification, 2006, this project falls in the schedule under Sl.No-1(a) –"Mining of Mineral" of non-coal mining sector. The project proponent has submitted proposal for <b>grant of EC</b> for Dhania New Building Stone Quarry (Ja), 12/18, over a lease area 4.5ac or 1.821ha in Village- Kaipadar, Tahasil-Khordha, District- Khordha. <b>The following documents have been received</b> Checklist, form-1, DSR, D.L.C., PFR, EMP, topomap, village sheet, lease order, mining approval letter, mining plan, cluster clarification.	EC be given, as the cluster has been approved. SPM level be prescribed to be maintained at acceptable

									<p>The SEAC in its meeting held on dated 04.06.2021 have approved the EIA report/EMP in cluster approach and has recommended that the SEIAA shall consider to grant EC to individual leases in cluster after receipt of individual applications from the lessee in cluster with complete documents.</p> <p>Now, the PP has applied the EC application of individual lease and the SEIAA may consider the case for EC.</p> <p>In view of the above the proposal is placed in the meeting for consideration of EC.</p>	level by adoption of appropriate interventions.
29.	B2, EC	1(a) Non Coal Mining	SIA/OR/MIN/230537/2021	Joginath Bahubalendra; M/s Fortune Associates Pvt Ltd.	Hatia New Building Stone Quarry (TA), Nijagarh Tapanga, 27/18 Over an area of 9.00Acres or 3.64 Ha. at Village-Nijagarh Tapanga, Tahasil -Khordha District-Khordha	08.11.2021	Under examination of SEIAA after SEAC	This is a fresh online proposal for EC sent to SEAC for appraisal.	<p>This is regarding a <b>new</b> proposal for mining of minor mineral <b>Stone</b>. The project has submitted at SEIAA under Category 'B2' as the lease area is <math>\leq 5</math> Ha. As per the EIA Notification, 2006, this project falls in the schedule under SI.No-1(a) –"Mining of Mineral" of non-coal mining sector. The project proponent has submitted proposal for <b>grant of EC</b> for Hatia New Building Stone Quarry (TA), Nijagarh Tapanga, 27/18 Over an area of 9.00Acres or 3.64 Ha. at Village- Nijagarh Tapanga, Tahasil -Khordha District- Khordha.</p> <p><b>The following documents have been received</b> Checklist, form-1, DSR, D.L.C., PFR, EMP, topomap, village sheet, lease order, mining approval letter, mining plan, cluster clarification.</p> <p>The SEAC in its meeting held on dated 04.06.2021 have approved the EIA report/EMP in cluster approach and has recommended that the SEIAA shall consider to grant EC to individual leases in cluster after receipt of individual applications from the lessee in cluster with complete documents.</p> <p>Now, the PP has applied the EC application of individual lease and the SEIAA may consider the case for EC.</p> <p>In view of the above the proposal is placed in the meeting for consideration of EC.</p>	EC be given, as the cluster has been approved. SPM level be prescribed to be maintained at acceptable level by adoption of appropriate interventions.

30.	B2, EC	1(a) Non Coal Mining	SIA/O R/MIN/ 23775 9/2021	Veenit Lalani	Proposal of EC for Dhanta New Building Stone Quarry East Taraf (Cha) over a lease area 4.05ac or 10.00ha in Village- Kaipadar, Tahasil-Khordha, District- Khordha	09.11.20 21	Under examination of SEIAA after SEAC	This is a fresh online proposal for EC sent to SEAC for appraisal.	<p>This is regarding a <b>new</b> proposal for mining of minor mineral <b>Stone</b>. The project has submitted at SEIAA under Category 'B2' as the lease area is <math>\leq 5</math> Ha. As per the EIA Notification, 2006, this project falls in the schedule under SI.No-1(a) –"Mining of Mineral" of non-coal mining sector. The project proponent has submitted proposal for <b>grant of EC</b> for Dhanta New Building Stone Quarry East Taraf (Cha) over a lease area 4.05ac or 10.00ha in Village- Kaipadar, Tahasil-Khordha, District-Khordha.</p> <p><b>The following documents have been received</b> Checklist, form-1, DSR, D.L.C., PFR, EMP, topomap, village sheet, lease order, mining approval letter, mining plan, cluster clarification.</p> <p>The SEAC in its meeting held on dated 04.06.2021 have approved the EIA report/EMP in cluster approach and has recommended that the SEIAA shall consider to grant EC to individual leases in cluster after receipt of individual applications from the lessee in cluster with complete documents.</p> <p>Now, the PP has applied the EC application of individual lease and the SEIAA may consider the case for EC.</p> <p>In view of the above the proposal is placed in the meeting for consideration of EC.</p>	EC be given, as the cluster has been approved. SPM level be prescribed to be maintained at acceptable level by adoption of appropriate interventions.
31.	B2, EC	1(a) Non Coal Mining	SIA/O R/MIN/ 23758 3/2021	Manoj Kumar Mohapatra	Proposal of EC for Kaipadar New Building Stone Quarry (GA), over an area of 2.50 Acres or 1.01 Hectare at Village- Kaipadar, Tahasil-Khordha, District- Khordha	09.11.20 21	Under examination of SEIAA after SEAC	This is a fresh online proposal for EC sent to SEAC for appraisal.	<p>This is regarding a <b>new</b> proposal for mining of minor mineral <b>Stone</b>. The project has submitted at SEIAA under Category 'B2' as the lease area is <math>\leq 5</math> Ha. As per the EIA Notification, 2006, this project falls in the schedule under SI.No-1(a) –"Mining of Mineral" of non-coal mining sector. The project proponent has submitted proposal for <b>grant of EC</b> for Kaipadar New Building Stone Quarry (GA), over an area of 2.50 Acres or 1.01 Hectare at Village- Kaipadar, Tahasil-Khordha, District- Khordha.</p> <p><b>The following documents have been received</b> Checklist, form-1, DSR, D.L.C., PFR, EMP, topomap, village sheet, lease order, mining approval letter, mining plan, cluster clarification.</p>	EC be given, as the cluster has been approved. SPM level be prescribed to be maintained at acceptable level by

									<p>The SEAC in its meeting held on dated 04.06.2021 have approved the EIA report/EMP in cluster approach and has recommended that the SEIAA shall consider to grant EC to individual leases in cluster after receipt of individual applications from the lessee in cluster with complete documents.</p> <p>Now, the PP has applied the EC application of individual lease and the SEIAA may consider the case for EC.</p> <p>In view of the above the proposal is placed in the meeting for consideration of EC.</p>	adoption of appropriate interventions.
32.	B2, EC	1(a) Non Coal Mining	SIA/O R/MIN/ 22801 6/2021	Kailasha Chandra Parija, M/S Kukumina Construction Pvt. Ltd	Proposal of EC for Kalachua New Building Stone Quarry (CHHA) 30/18 over an area of 6.0 Acres or 2.43 Ha at village-Dangarapada, Tahasil- Khordha, District-Khordha	09.11.20 21	Under examination of SEIAA after SEAC	This is a fresh online proposal for EC sent to SEAC for appraisal.	<p>This is regarding a <b>new</b> proposal for mining of minor mineral <b>Stone</b>. The project has submitted at SEIAA under Category 'B2' as the lease area is <math>\leq 5</math> Ha. As per the EIA Notification, 2006, this project falls in the schedule under Sl.No-1(a) -"Mining of Mineral" of non-coal mining sector. The project proponent has submitted proposal for <b>grant of EC</b> for Kalachua New Building Stone Quarry (CHHA) 30/18 over an area of 6.0 Acres or 2.43 Ha at village- Dangarapada, Tahasil-Khordha, District-Khordha.</p> <p><b>The following documents have been received</b> Checklist, form-1, DSR, D.L.C., PFR, EMP, topomap, village sheet, lease order, mining approval letter, mining plan, cluster clarification.</p> <p>The SEAC in its meeting held on dated 04.06.2021 have approved the EIA report/EMP in cluster approach and has recommended that the SEIAA shall consider to grant EC to individual leases in cluster after receipt of individual applications from the lessee in cluster with complete documents.</p> <p>Now, the PP has applied the EC application of individual lease and the SEIAA may consider the case for EC.</p> <p>In view of the above the proposal is placed in the meeting for consideration of EC.</p>	EC be given, as the cluster has been approved. SPM level be prescribed to be maintained at acceptable level by adoption of appropriate interventions.
33.	B2, EC	1(a) Non Coal	SIA/O R/MIN/ 23760	Joginath Bahubalendra	Proposal of EC of Sankhari East-West Building	09.11.20 21	Under examination	This is a fresh online	<p>This is regarding a <b>new</b> proposal for mining of minor mineral <b>Stone</b>. The project has submitted at SEIAA under Category 'B2' as the lease area is <math>\leq 5</math> Ha. As per the EIA Notification, 2006, this</p>	EC be given, as the cluster

		Mini ng	3/2021		Stone Quarry (Kha), 04/18, Over an area 8.449ac or 3.41ha at Village-Kaipadar (under Shree Jagannath Temple Office, Puri) Tahasil-Khordha, District-Khordha		of SEIAA after SEAC	proposal for EC sent to SEAC for appraisal.	<p>project falls in the schedule under Sl.No-1(a) –“Mining of Mineral” of non-coal mining sector. The project proponent has submitted proposal for <b>grant of EC</b> for Sankhari East-West Building Stone Quarry (Kha), 04/18, Over an area 8.449ac or 3.41ha at- Village-Kaipadar (under Shree Jagannath Temple Office, Puri) Tahasil-Khordha, District-Khordha.</p> <p><b>The following documents have been received</b> Checklist, form-1, DSR, D.L.C., PFR, EMP, topomap, village sheet, lease order, mining approval letter, mining plan, cluster clarification.</p> <p>The SEAC in its meeting held on dated 04.06.2021 have approved the EIA report/EMP in cluster approach and has recommended that the SEIAA shall consider to grant EC to individual leases in cluster after receipt of individual applications from the lessee in cluster with complete documents.</p> <p>Now, the PP has applied the EC application of individual lease and the SEIAA may consider the case for EC.</p> <p>In view of the above the proposal is placed in the meeting for consideration of EC.</p>	has been approved. SPM level be prescribed to be maintained at acceptable level by adoption of appropriate interventions.
34.	B2, EC	1(a) Non Coal Mini ng	SIA/O R/MIN/ 23738 3/2021	SRB Multitech Limited, Srikanta Ranjan Badu (CMD)	Kaipadar New Building Stone Quarry (KA) over an area of 3.035 Hectare or 7.50 Acres at Village- Kaipadar, Tahasil-Khordha, District- Khordha	10.11.20 21	Under exami nation of SEIAA after SEAC	This is a fresh online proposal for EC sent to SEAC for appraisal.	<p>This is regarding a <b>new</b> proposal for mining of minor mineral <b>Stone</b>. The project has submitted at SEIAA under Category 'B2' as the lease area is ≤5 Ha. As per the EIA Notification, 2006, this project falls in the schedule under Sl.No-1(a) –“Mining of Mineral” of non-coal mining sector. The project proponent has submitted proposal for <b>grant of EC</b> for Kaipadar New Building Stone Quarry (KA) over an area of 3.035 Hectare or 7.50 Acres at Village- Kaipadar, Tahasil-Khordha, District-Khordha.</p> <p><b>The following documents have been received</b> Checklist, form-1, DSR, D.L.C., PFR, EMP, topomap, village sheet, lease order, mining approval letter, mining plan, cluster clarification.</p> <p>The SEAC in its meeting held on dated 04.06.2021 have approved the EIA report/EMP in cluster approach and has recommended that the SEIAA shall consider to grant EC to individual leases in cluster after receipt of individual applications from the lessee in cluster with complete documents.</p>	EC be given, as the cluster has been approved. SPM level be prescribed to be maintained at acceptable level by adoption of appropriate interventions.

									Now, the PP has applied the EC application of individual lease and the SEIAA may consider the case for EC. In view of the above the proposal is placed in the meeting for consideration of EC.	
35.	B2, EC	1(a) Non Coal Mining	SIA/O R/MIN/ 23693 6/2021	Tahasildar Loisingha	Magurbeda Stone Quarry over an area of 3.00 acres or 1.214 ha., Village-Magurbeda, Tahasil-Loisingha, Dist-Balangir.	11.11.2021	Under examination of SEIAA after SEAC	This is a fresh online proposal for EC sent to SEAC for appraisal.	The SEAC in its meeting held on 04.12.2021 and recommended the proposal to grant of EC valid upto the lease period with additional conditions and submitted the appraisal report to SEIAA vide letter no. 894/SEAC, dtd. 06.12.2021. <b>The following documents have been received</b> Checklist, Form-I, Pre-feasibility Report, DSR, D.L.C, EMP, village sheet, Toposheet of the project, Approved Mining Plan and scrutiny fees. <b>The following deficiencies/omission have been noticed in the above documents.</b> • Nil In view of the above the proposal may be placed in the SEIAA meeting for consideration.	EC be given with usual conditions.
36.	B2, EC	1(a) Non Coal Mining	SIA/O R/MIN/ 23817 0/2021	Smt. Malati Routray	Proposal of EC of Sankhari New Building Stone Quarry, Kaipadar over an area of 1.00acres or 0.405 ha In Village Kaipadar, Tahasil-Khordha, District-Khordha	15.11.2021	Under examination of SEIAA after SEAC	This is a fresh online proposal for EC sent to SEAC for appraisal.	This is regarding a new proposal for mining of minor mineral Stone. The project has submitted at SEIAA under Category 'B2' as the lease area is ≤5 Ha. As per the EIA Notification, 2006, this project falls in the schedule under Sl.No-1(a) –"Mining of Mineral" of non-coal mining sector. The project proponent has submitted proposal for grant of EC for Sankhari New Building Stone Quarry, Kaipadar over an area of 1.00acres or 0.405 ha In Village Kaipadar, Tahasil-Khordha, District-Khordha. <b>The following documents have been received</b> Checklist, form-1, DSR, D.L.C., PFR, EMP, topomap, village sheet, lease order, mining approval letter, mining plan, cluster clarification.  The SEAC in its meeting held on dated 04.06.2021 have approved the EIA report/EMP in cluster approach and has recommended that the SEIAA shall consider to grant EC to individual leases in cluster after receipt of individual applications from the lessee in cluster with complete documents.  Now, the PP has applied the EC application of individual lease and the SEIAA may consider the case for EC.	EC be given, as the cluster has been approved. SPM level be prescribed to be maintained at acceptable level by adoption of appropriate interventions.

									In view of the above the proposal is placed in the meeting for consideration of EC.	
37.	B2, EC	1(a) Non Coal Mining	SIA/OR/MIN/23860/6/2021	Prakash Chandra Rautaray	Proposal of EC of Samantarapur Stone Quarry over an area of 1.00acres or 0.405 ha. in Village-Samantarapur, Tahasil-Begunia, District-Khordha	16.11.2021	Under examination of SEIAA after SEAC	This is a fresh online proposal for EC sent to SEAC for appraisal.	<p>This is regarding a <b>new</b> proposal for mining of minor mineral <b>Stone</b>. The project has submitted at SEIAA under Category 'B2' as the lease area is <math>\leq 5</math> Ha. As per the EIA Notification, 2006, this project falls in the schedule under Sl. No-1(a) –"Mining of Mineral" of non-coal mining sector. The project proponent has submitted proposal for <b>grant of EC</b> for Samantarapur Stone Quarry over an area of 1.00acres or 0.405 ha. in Village-Samantarapur, Tahasil-Begunia, District-Khordha.</p> <p><b>The following documents have been received</b> Checklist, form-1, DSR, D.L.C., PFR, EMP, topomap, village sheet, lease order, mining approval letter, mining plan, cluster clarification. The SEAC in its meeting held on dated 04.06.2021 have approved the EIA report/EMP in cluster approach and has recommended that the SEIAA shall consider to grant EC to individual leases in cluster after receipt of individual applications from the lessee in cluster with complete documents.</p> <p>Now, the PP has applied the EC application of individual lease and the SEIAA may consider the case for EC.</p> <p>In view of the above the proposal is placed in the meeting for consideration of EC.</p>	EC be given, as the cluster has been approved. SPM level be prescribed to be maintained at acceptable level by adoption of appropriate interventions.
38.	B2, EC	1(a) Non Coal Mining	SIA/OR/MIN/24093/5/2021	Prasanna Kumar Sahoo	Proposal of EC of Hatia New Building Stone Quarry (Jha) Over an area of 6.00acres or 2.43 Ha, in Village-Nijagada Tapanga, Tahasil-Khordha, District-Khordha	26.11.2021	Under examination of SEIAA after SEAC	This is a fresh online proposal for EC sent to SEAC for appraisal.	<p>This is regarding a <b>new</b> proposal for mining of minor mineral <b>Stone</b>. The project has submitted at SEIAA under Category 'B2' as the lease area is <math>\leq 5</math> Ha. As per the EIA Notification, 2006, this project falls in the schedule under Sl. No-1(a) –"Mining of Mineral" of non-coal mining sector. The project proponent has submitted proposal for <b>grant of EC</b> for Hatia New Building Stone Quarry (Jha) Over an area of 6.00acres or 2.43 Ha, in Village-Nijagada Tapanga, Tahasil-Khordha, District-Khordha.</p> <p><b>The following documents have been received</b> Checklist, form-1, DSR, D.L.C., PFR, EMP, topomap, village sheet, lease order, mining approval letter, mining plan, cluster clarification. The SEAC in its meeting held on dated 04.06.2021 have approved the EIA report/EMP in cluster approach and has</p>	EC be given, as the cluster has been approved. SPM level be prescribed to be maintained at acceptable level by adoption of



									recommended that the SEIAA shall consider to grant EC to individual leases in cluster after receipt of individual applications from the lessee in cluster with complete documents.  Now, the PP has applied the EC application of individual lease and the SEIAA may consider the case for EC.  In view of the above the proposal is placed in the meeting for consideration of EC.	appropriate interventions.
39.	B1, TOR	1(a) Non Coal Mining	SIA/O R/MIN/ 67887/ 2021	Tahasildar, Chikiti	Proposal for ToR of Chadhiapada Sand Quarry Over an lease area of 12.577 Acres or 5.090 Ha. Located At: Chadhiapada, Tahasil: Chikiti, Dist: Ganjam of Tahasildar, Chikiti	06.12.20 21	Accepted By SS(SE IAA)	This is a fresh online proposal for TOR.	This is regarding a <b>new</b> proposal for mining of minor mineral <b>Sand</b> . The project has submitted at SEIAA under Category 'B1' as the lease area is $\geq 5$ Ha. As per the EIA Notification, 2006, this project falls in the schedule under Sl.No-1(a) –"Mining of Mineral" of non-coal mining sector. The project proponent has submitted proposal for <b>TOR</b> of Chadhiapada Sand Quarry over an lease area of 12.577 Acres or 5.090 Ha. Located At: Chadhiapada, Tahasil:Chikiti, Dist:Ganjam of Tahasildar, Chikiti.  <b>The following documents have been received</b> Checklist, form-1, DSR, PFR, topomap, village sheet, lease order, mining approval letter, mining plan, cluster clarification. The proposal is complete in all respect.  The proposal is placed in the meeting of SEIAA for issue of Specific & Standard ToR as per the recommendation of SEAC in its meeting held on 17.11.2020.	Issue ToR (Standard + Specific)
40.	B1, TOR	1(a) Non Coal Mining	SIA/O R/MIN/ 67962/ 2021	Tahasildar, Chikiti	Proposal for ToR of Girisola Stone-1 Quarry over an area of 50.678 acres or 20.510 Ha at Village-Girisola, Tahasil-Chikiti, Dist-Ganjam of Tahasildar, Chikiti	06.12.20 21	Accepted By SS(SE IAA)	This is a fresh online proposal for TOR.	This is regarding a <b>new</b> proposal for mining of minor mineral <b>Stone</b> . The project has submitted at SEIAA under Category 'B1' as the lease area is $\geq 5$ Ha. As per the EIA Notification, 2006, this project falls in the schedule under Sl.No-1(a) –"Mining of Mineral" of non-coal mining sector. The project proponent has submitted proposal for <b>TOR</b> of Girisola Stone-1 Quarry over an area of 50.678 acres or 20.510 Ha at Village-Girisola, Tahasil-Chikiti, Dist- Ganjam of Tahasildar, Chikiti.  <b>The following documents have been received</b> Checklist, form-1, DSR, PFR, topomap, village sheet, lease order, mining approval letter, mining plan, cluster clarification. The proposal is complete in all respect.  The proposal is placed in the meeting of SEIAA for issue of	Issue ToR (Standard + Specific)

									Specific & Standard ToR as per the recommendation of SEAC in its meeting held on 17.11.2020.	
41.	B1, TOR	1(a) Non Coal Mining	SIA/OR/MIN/69851/2021	Santunu Kumar Behera	Proposal for ToR of Girisola Sand Quarry over an area of 15.225 Acres or 6.1615 Ha at Village-Girisola Tahasil-Bellaguntha, Dist-Ganjam	07.12.2021	Accepted By SS(SEIAA)	This is a fresh online proposal for TOR.	This is regarding a <b>new</b> proposal for mining of minor mineral <b>Sand</b> . The project has submitted at SEIAA under Category 'B1' as the lease area is $\geq 5$ Ha. As per the EIA Notification, 2006, this project falls in the schedule under SI.No-1(a) - "Mining of Mineral" of non-coal mining sector. The project proponent has submitted proposal for <b>TOR</b> of Girisola Sand Quarry over an area of 15.225 Acres or 6.1615 Ha at Village- Girisola Tahasil-Bellaguntha, Dist- Ganjam. <b>The following documents have been received</b> Checklist, form-1, DSR, PFR, topomap, village sheet, lease order, mining approval letter, mining plan, cluster clarification. The proposal is complete in all respect.  The proposal is placed in the meeting of SEIAA for issue of Specific & Standard ToR as per the recommendation of SEAC in its meeting held on 17.11.2020.	Issue ToR (Standard + Specific)
42.	B1, TOR	1(a) Non Coal Mining	SIA/OR/MIN/68958/2021	Sarathi Swain	Proposal for ToR of Jakar Stone Quarry over an area of 33.591 Acres or 13.594 Ha at Village-Jakar Tahasil-Polasara, District-Ganjam	15.12.2021	Accepted By SS(SEIAA)	This is a fresh online proposal for TOR.	This is regarding a <b>new</b> proposal for mining of minor mineral <b>Stone</b> . The project has submitted at SEIAA under Category 'B1' as the lease area is $\geq 5$ Ha. As per the EIA Notification, 2006, this project falls in the schedule under SI.No-1(a) - "Mining of Mineral" of non-coal mining sector. The project proponent has submitted proposal for <b>TOR</b> of Jakar Stone Quarry over an area of 33.591 Acres or 13.594 Ha at Village-Jakar Tahasil-Polasara, District- Ganjam. <b>The following documents have been received</b> Checklist, form-1, DSR, PFR, topomap, village sheet, lease order, mining approval letter, mining plan, cluster clarification. The proposal is complete in all respect. The proposal is placed in the meeting of SEIAA for issue of Specific & Standard ToR as per the recommendation of SEAC in its meeting held on 17.11.2020.	Issue ToR (Standard + Specific)
43.	B2, Trans_EC	Distilleries (Country Liquor based mah)	SIA/OR/IND2/241564/2021	Bulu Jena	Proposal for transfer of EC for Production of 1.266 KLD mahua flower based out still country liquor manufacturing unit, M/s Badagada Main	30.11.2021	Accepted By SS(SEIAA)	This is a fresh online proposal for Transfer of EC.	This is regarding a <b>transfer of EC</b> proposal for Country liquor manufacturing unit. The project proponent has submitted proposal for <b>transfer of EC</b> for Production of 1.266 KLD mahua flower based out still country liquor manufacturing unit, M/s Badagada Main Out Still Liquor Shop at- Baramundali, Dist-Ganjam from Sri. Ranka Sahu to Sri. Bulu Jena (EC was granted by SEIAA vide letter no.- 1848/SEIAA dated 26.07.2021) <b>The following documents have been received</b>	He is already registered in the PARIVESH portal. Transfer is allowed under same

		ua flow er)			Out Still Liquor Shop at- Baramundali, Dist-Ganjam from Sri. Ranka Sahu to Sri. Bulu Jena				Form-7, earlier EC copy, covering letter and scrutiny fees. <b>The following deficiencies/omission have been noticed in the above documents.</b> • Nil In view of the above the proposal is placed in the SEIAA meeting for consideration for transfer of EC.	conditions.
44.	B2, Trans_ EC	1(a) Non Coal Mini ng	SIA/O R/MIN/ 23828 7/2021	Smt. Priyadarshi ni Routray	Transfer of EC of Gamharia Baitarani River Sand Quarry over an area 12.00acres or 4.86ha at village- Gamharia, Tahasil- Vyasaganagar, Dist- Jajpur from Tahasil Vyasaganagar to Smt. Priyadarshini Routray	01.12.20 21	Accept ed By SS(SE IAA)	This is a fresh online proposal for Transfer of EC.	This is regarding a <b>transfer of EC</b> proposal for mining of minor mineral <b>Sand</b> . The project has submitted at SEIAA under Category ' <b>B2</b> ' as the lease area is ≤ 5 Ha. As per the EIA Notification, 2006, this project falls in the schedule under SI.No.1(a) "Mining of Mineral" of non-coal mining sector. The project proponent has submitted proposal for <b>transfer of EC</b> for Gamharia Baitarani River Sand Quarry over an area 12.00acres or 4.86ha at village-Gamharia, Tahasil-Vyasaganagar, Dist-Jajpur from Tahasil Vyasaganagar to Smt. Priyadarshini Routray. <b>The following documents have been received</b> Form-7, earlier EC copy, covering letter and scrutiny fees. <b>The following deficiencies/omission have been noticed in the above documents.</b> • Nil <b>This is a B2 category project.</b> In view of the above the proposal is placed in the SEIAA meeting for consideration for transfer of EC.	He is already registered in the <b>PARIVESH</b> portal. Transfer is allowed under same conditions.
45.	B2, Trans_ EC	1(a) Non Coal Mini ng	SIA/O R/MIN/ 24324 8/2021	Ajit Sahu	Transfer of EC of Mahanadi River Sand Quarry, Nuapatna over an area of 12.30 Acres or 4.978 ha at village- Nuapatna, Tahasil- Tangi- Choudwar, District- Cuttack from Tahasil Tangi-Choudwar to Successful bidder Ajit Sahu.	06.12.20 21	Accept ed By SS(SE IAA)	This is a fresh online proposal for Transfer of EC.	This is regarding a <b>transfer of EC</b> proposal for mining of minor mineral <b>Sand</b> . The project has submitted at SEIAA under Category ' <b>B2</b> ' as the lease area is ≤ 5 Ha. As per the EIA Notification, 2006, this project falls in the schedule under SI.No.1(a) "Mining of Mineral" of non-coal mining sector. The project proponent has submitted proposal for <b>transfer of EC</b> for Nuapatna over an area of 12.30 Acres or 4.978 ha at village- Nuapatna, Tahasil- Tangi-Choudwar, District- Cuttack from Tahasil Tangi-Choudwar to Successful bidder Ajit Sahu. <b>The following documents have been received</b> Form-7, earlier EC copy, covering letter and scrutiny fees. <b>The following deficiencies/omission have been noticed in the above documents.</b> • Nil <b>This is a B2 category project.</b>	He is already registered in the <b>PARIVESH</b> portal. Transfer is allowed under same conditions.

									In view of the above the proposal is placed in the SEIAA meeting for consideration for transfer of EC.	
46.	B2, Trans_EC	1(a) Non Coal Mining	SIA/OR/MIN/24372/7/2021	Barika Pradhan	Transfer of EC of Parasama River Sand Bed over an area of 12.355 Ac or 5.00 Ha at village-Parasama, Tahasil- Chikiti, Dist.- Ganjam from Tahasildar,Chikiti to Sri Barika pradhan(Successful Bidder)	08.12.2021	Accepted By SS(SEIAA)	This is a fresh online proposal for Transfer of EC.	<p>This is regarding a <b>transfer of EC</b> proposal for mining of minor mineral <b>Sand</b>. The project has submitted at SEIAA under Category '<b>B2</b>' as the lease area is <math>\leq 5</math> Ha. As per the EIA Notification, 2006, this project falls in the schedule under SI.No.1(a) "Mining of Mineral" of non-coal mining sector. The project proponent has submitted proposal for <b>transfer of EC</b> for Parasama River Sand Bed over an area of 12.355 Ac or 5.00 Ha at village- Parasama, Tahasil-Chikiti, Dist.- Ganjam from Tahasildar,Chikiti to Sri Barika pradhan(Successful Bidder).</p> <p><b>The following documents have been received</b> Form-7, earlier EC copy, covering letter and scrutiny fees. <b>The following deficiencies/omission have been noticed in the above documents.</b></p> <ul style="list-style-type: none"> <li>• Nil</li> </ul> <p><b>This is a B2 category project.</b></p> <p>In view of the above the proposal is placed in the SEIAA meeting for consideration for transfer of EC.</p>	He is already registered in the PARIVESH portal. Transfer is allowed under same conditions.
47.	B2, Trans_EC	1(a) Non Coal Mining	SIA/OR/MIN/23864/8/2021	Tahasildar, Papadahandi	Proposal for transfer of EC of Banksaragi Sand Quarry over an area of 7.60acres or 3.08ha at Village-Banksaragi, Tahasil-Papadahandi,Dist-Nabarangpur from Sri.G.Ananta Muruty to Tahasildar,Papadahandi	09.12.2021	Accepted By SS(SEIAA)	This is a fresh online proposal for Transfer of EC.	<p>This is regarding a <b>transfer of EC</b> proposal for mining of minor mineral <b>Sand</b>. The project has submitted at SEIAA under Category '<b>B2</b>' as the lease area is <math>\leq 5</math> Ha. As per the EIA Notification, 2006, this project falls in the schedule under SI.No.1(a) "Mining of Mineral" of non-coal mining sector. The project proponent has submitted proposal for <b>transfer of EC</b> for Banksaragi Sand Quarry over an area of 7.60acres or 3.08ha at Village- Banksaragi, Tahasil-Papadahandi, Dist-Nabarangpur from Sri. G.Ananta Muruty to Tahasildar, Papadahandi.</p> <p><b>The following documents have been received</b> Form-7, earlier EC copy, covering letter and scrutiny fees. <b>The following deficiencies/omission have been noticed in the above documents.</b></p> <ul style="list-style-type: none"> <li>• Nil</li> </ul> <p><b>This is a B2 category project.</b></p> <p>In view of the above the proposal is placed in the SEIAA meeting for consideration for transfer of EC.</p>	He is already registered in the PARIVESH portal. Transfer is allowed under same conditions.

48.	B2, Trans_EC	1(a) Non Coal Mining	SIA/OR/MIN/242770/2021	Bikram Keshari Behera	Proposal for transfer of EC of Jambhira River Sand Bed Stretch No-03 over an area of 12.35 Acres or 5.00 Ha at Village-Badfera,Ranipal & Paramanda, Tahasil - Morada Chitrada, District -Mayurbhanj from Tahasildar to Sri Bikram Keshari Behera (Successful Bidder)	10.12.2021	Accepted By SS(SEIAA)	This is a fresh online proposal for Transfer of EC.	This is regarding a <b>transfer of EC</b> proposal for mining of minor mineral <b>Sand</b> . The project has submitted at SEIAA under Category ' <b>B2</b> ' as the lease area is $\leq 5$ Ha. As per the EIA Notification, 2006, this project falls in the schedule under SI.No.1(a) "Mining of Mineral" of non-coal mining sector. The project proponent has submitted proposal for <b>transfer of EC</b> for Jambhira River Sand Bed Stretch No-03 over an area of 12.35 Acres or 5.00 Ha at Village-Badfera,Ranipal & Paramanda, Tahasil - Morada Chitrada, District -Mayurbhanj from Tahasildar to Sri Bikram Keshari Behera (Successful Bidder). <b>The following documents have been received</b> Form-7, earlier EC copy, covering letter and scrutiny fees. <b>The following deficiencies/omission have been noticed in the above documents.</b> • Nil <b>This is a B2 category project.</b> In view of the above the proposal is placed in the SEIAA meeting for consideration for transfer of EC.	He is already registered in the PARIVESH portal. Transfer is allowed under same conditions.
49.	B2, Trans_EC	1(a) Non Coal Mining	SIA/OR/MIN/242852/2021	Bikram Keshari Behera	Proposal for transfer of EC of Jambhira River Sand Bed Stretch No-05 over an area of 12.35 Acres or 5.00 Ha at Village-Gandaguhali & Pariakuli, Tahasil-Morada Chitrada, District-Mayurbhanj from Tahasildar to Sri Bikram Keshari Behera (Successful Bidder)	10.12.2021	Accepted By SS(SEIAA)	This is a fresh online proposal for Transfer of EC.	This is regarding a <b>transfer of EC</b> proposal for mining of minor mineral <b>Sand</b> . The project has submitted at SEIAA under Category ' <b>B2</b> ' as the lease area is $\leq 5$ Ha. As per the EIA Notification, 2006, this project falls in the schedule under SI.No.1(a) "Mining of Mineral" of non-coal mining sector. The project proponent has submitted proposal for <b>transfer of EC</b> for Jambhira River Sand Bed Stretch No-05 over an area of 12.35 Acres or 5.00 Ha at Village-Gandaguhali & Pariakuli, Tahasil-Morada Chitrada, District-Mayurbhanj from Tahasildar to Sri Bikram Keshari Behera (Successful Bidder). <b>The following documents have been received</b> Form-7, earlier EC copy, covering letter and scrutiny fees. <b>The following deficiencies/omission have been noticed in the above documents.</b> • Nil <b>This is a B2 category project.</b> In view of the above the proposal is placed in the SEIAA meeting for consideration for transfer of EC.	He is already registered in the PARIVESH portal. Transfer is allowed under same conditions.

50.	B2, Trans_EC	1(a) Non Coal Mining	SIA/O R/MIN/ 24302 3/2021	Manoj Kumar Mohanty	Proposal for transfer of EC of Rumapahadi Stone Quarry over an area of 5.25 Acres or 2.124 Ha at Village- Rumapahadi Tahasil- Jamda, District- Mayurbhanj from Tahasildar to Sri Manoj Kumar Mohanty (Successful Bidder)	10.12.20 21	Accepted By SS(SE IAA)	This is a fresh online proposal for Transfer of EC.	This is regarding a <b>transfer of EC</b> proposal for mining of minor mineral <b>Sand</b> . The project has submitted at SEIAA under Category ' <b>B2</b> ' as the lease area is $\leq 5$ Ha. As per the EIA Notification, 2006, this project falls in the schedule under SI.No.1(a) "Mining of Mineral" of non-coal mining sector. The project proponent has submitted proposal for <b>transfer of EC</b> for Rumapahadi Stone Quarry over an area of 5.25 Acres or 2.124 Ha at Village- Rumapahadi Tahasil- Jamda, District -Mayurbhanj from Tahasildar to Sri Manoj Kumar Mohanty (Successful Bidder). <b>The following documents have been received</b> Form-7, earlier EC copy, covering letter and scrutiny fees. <b>The following deficiencies/omission have been noticed in the above documents.</b> • Nil <b>This is a B2 category project.</b> In view of the above the proposal is placed in the SEIAA meeting for consideration for transfer of EC.	He is already registered in the PARIVESH portal. Transfer is allowed under same conditions.
51.	B2, Trans_EC	1(a) Non Coal Mining	SIA/O R/MIN/ 24312 5/2021	Amiya Kumar Das	Proposal for transfer of EC of Laxmiposi Stone Quarry over an area of 4.03 Acres or 1.630 Ha at Village- Laxmiposi, Tahasil- Jamda, District - Mayurbhanj from Tahasildar to Sri Amiya Kumar Das (Successful Bidder)	10.12.20 21	Accepted By SS(SE IAA)	This is a fresh online proposal for Transfer of EC.	This is regarding a <b>transfer of EC</b> proposal for mining of minor mineral <b>Sand</b> . The project has submitted at SEIAA under Category ' <b>B2</b> ' as the lease area is $\leq 5$ Ha. As per the EIA Notification, 2006, this project falls in the schedule under SI.No.1(a) "Mining of Mineral" of non-coal mining sector. The project proponent has submitted proposal for <b>transfer of EC</b> for Laxmiposi Stone Quarry over an area of 4.03 Acres or 1.630 Ha at Village- Laxmiposi, Tahasil- Jamda, District -Mayurbhanj from Tahasildar to Sri Amiya Kumar Das (Successful Bidder). <b>The following documents have been received</b> Form-7, earlier EC copy, covering letter and scrutiny fees. <b>The following deficiencies/omission have been noticed in the above documents.</b> • Nil <b>This is a B2 category project.</b> In view of the above the proposal is placed in the SEIAA meeting for consideration for transfer of EC.	He is already registered in the PARIVESH portal. Transfer is allowed under same conditions.
52.	B2, Tran	1(a) Non	SIA/O R/MIN/	Rajendra Bindhani	Proposal for transfer of EC of	10.12.20 21	Accepted By	This is a fresh	This is regarding a <b>transfer of EC</b> proposal for mining of minor mineral <b>Sand</b> . The project has submitted at SEIAA	He is already

	s_EC	Coal Mining	243219/2021		Badbisol (Ambadiha) River Sand over an area of 12.35 Acres or 5.00 Ha at Village-Badbisol(Ambadiha), Tahasil-Kaptipada, District - Mayurbhanj from Tahasildar to Sri Rajendra Bindhani (Successful Bidder)		SS(SE IAA)	online proposal for Transfer of EC.	under Category 'B2' as the lease area is $\leq$ 5 Ha. As per the EIA Notification, 2006, this project falls in the schedule under SI.No.1(a) "Mining of Mineral" of non-coal mining sector. The project proponent has submitted proposal for <b>transfer of EC</b> for Badbisol (Ambadiha) River Sand over an area of 12.35 Acres or 5.00 Ha at Village-Badbisol(Ambadiha), Tahasil- Kaptipada, District - Mayurbhanj from Tahasildar to Sri Rajendra Bindhani (Successful Bidder). <b>The following documents have been received</b> Form-7, earlier EC copy, covering letter and scrutiny fees. <b>The following deficiencies/omission have been noticed in the above documents.</b> • Nil <b>This is a B2 category project.</b> In view of the above the proposal is placed in the SEIAA meeting for consideration for transfer of EC.	registered in the PARIVESH portal. Transfer is allowed under same conditions.
53.	B2, Trans_EC	1(a) Non Coal Mining	SIA/OR/MIN/244325/2021	Dibakar Behera	Proposal for transfer of EC of Phoolachhanchuni Laterite Stone Quarry over an area of 5.355 Acres or 2.167 Ha at Village-Phoolachhanchuni, Tahasil-Begunia, Dist-Khordha from Tahasildar to Sri Dibakar Behera (Successful Bidder)	10.12.2021	Accepted By SS(SE IAA)	This is a fresh online proposal for Transfer of EC.	This is regarding a <b>transfer of EC</b> proposal for mining of minor mineral <b>Sand</b> . The project has submitted at SEIAA under Category 'B2' as the lease area is $\leq$ 5 Ha. As per the EIA Notification, 2006, this project falls in the schedule under SI.No.1(a) "Mining of Mineral" of non-coal mining sector. The project proponent has submitted proposal for <b>transfer of EC</b> for Phoolachhanchuni Laterite Stone Quarry over an area of 5.355 Acres or 2.167 Ha at Village-Phoolachhanchuni, Tahasil-Begunia, Dist-Khordha from Tahasildar to Sri Dibakar Behera (Successful Bidder). <b>The following documents have been received</b> Form-7, earlier EC copy, covering letter and scrutiny fees. <b>The following deficiencies/omission have been noticed in the above documents.</b> • Nil <b>This is a B2 category project.</b> In view of the above the proposal is placed in the SEIAA meeting for consideration for transfer of EC.	He is already registered in the PARIVESH portal. Transfer is allowed under same conditions.
54.	B2, Trans_EC	1(a) Non Coal Mining	SIA/OR/MIN/244426/2021	Jayprakash Khandelwal	Proposal for transfer of EC of Rugudisahi Sand Bed over an area	11.12.2021	Accepted By SS(SE IAA)	This is a fresh online proposal	This is regarding a <b>transfer of EC</b> proposal for mining of minor mineral <b>Sand</b> . The project has submitted at SEIAA under Category 'B2' as the lease area is $\leq$ 5 Ha. As per the EIA Notification, 2006, this project falls in the schedule	He is already registered in the


		ng			of 12.35 Acres or 5.00 Ha at Village-Shirsa, Tahasil Saraskana, District-Mayurbhanj from Tahasildar to Successful Bidder Sri Jayprakash Khandelwal from Tahasildar to Sri Jayprakash Khandelwal			for Transfer of EC.	under Sl.No.1(a) "Mining of Mineral" of non-coal mining sector. The project proponent has submitted proposal for <b>transfer of EC</b> for Rugudisahi Sand Bed over an area of 12.35 Acres or 5.00 Ha at Village- Shirsa, Tahasil Saraskana, District- Mayurbhanj from Tahasildar to Successful Bidder Sri Jayprakash Khandelwal from Tahasildar to Sri Jayprakash Khandelwal. <b>The following documents have been received</b> Form-7, earlier EC copy, covering letter and scrutiny fees. <b>The following deficiencies/omission have been noticed in the above documents.</b> • Nil <b>This is a B2 category project.</b> In view of the above the proposal is placed in the SEIAA meeting for consideration for transfer of EC.	PARIVESH portal. Transfer is allowed under same conditions.
55.	B2, Trans_EC	1(a) Non Coal Mining	SIA/OR/MIN/244437/2021	Kartik Chandra Mohanty	Proposal for transfer of EC of Jamunapal & Kumbhirmundi Sand Quarry over an area of 12.35 Acres or 5.00 Ha at Village-Jamunapal & Kumbhirmundi, Tahasil Saraskana, District-Mayurbhanj from Tahasildar to Sri Kartik Chandra Mohanty (Successful Bidder)	11.12.2021	Accepted By SS(SEIAA)	This is a fresh online proposal for Transfer of EC.	This is regarding a <b>transfer of EC</b> proposal for mining of minor mineral <b>Sand</b> . The project has submitted at SEIAA under Category ' <b>B2</b> ' as the lease area is $\leq 5$ Ha. As per the EIA Notification, 2006, this project falls in the schedule under Sl.No.1(a) "Mining of Mineral" of non-coal mining sector. The project proponent has submitted proposal for <b>transfer of EC</b> for Jamunapal & Kumbhirmundi Sand Quarry over an area of 12.35 Acres or 5.00 Ha at Village-Jamunapal & Kumbhirmundi, Tahasil Saraskana, District-Mayurbhanj from Tahasildar to Sri Kartik Chandra Mohanty (Successful Bidder). <b>The following documents have been received</b> Form-7, earlier EC copy, covering letter and scrutiny fees. <b>The following deficiencies/omission have been noticed in the above documents.</b> • Nil <b>This is a B2 category project.</b> In view of the above the proposal is placed in the SEIAA meeting for consideration for transfer of EC.	He is already registered in the PARIVESH portal. Transfer is allowed under same conditions.
56.	B2, Trans_EC	1(a) Non Coal Mining	SIA/OR/MIN/244494/2021	Dillip Kumar Sahoo	Proposal for transfer of EC of Dighi-I Sand Quarry over an area of 12.14 Acres or 4.912	11.12.2021	Accepted By SS(SEIAA)	This is a fresh online proposal for Transfer	This is regarding a <b>transfer of EC</b> proposal for mining of minor mineral <b>Sand</b> . The project has submitted at SEIAA under Category ' <b>B2</b> ' as the lease area is $\leq 5$ Ha. As per the EIA Notification, 2006, this project falls in the schedule under Sl.No.1(a) "Mining of Mineral" of non-coal mining sector. The project proponent has submitted proposal for	He is already registered in the PARIVESH portal.





					Ha at Village-Dighi, Tahasil Gopabandhu Nagar, District-Mayurbhanj from Tahasildar to Sri Dillip Kumar Sahoo (Successful Bidder)			of EC.	<b>transfer of EC</b> for Dighi-I Sand Quarry over an area of 12.14 Acres or 4.912 Ha at Village- Dighi, Tahasil Gopabandhu Nagar, District- Mayurbhanj from Tahasildar to Sri Dillip Kumar Sahoo (Successful Bidder). <b>The following documents have been received</b> Form-7, earlier EC copy, covering letter and scrutiny fees. <b>The following deficiencies/omission have been noticed in the above documents.</b> • Nil <b>This is a B2 category project.</b> In view of the above the proposal is placed in the SEIAA meeting for consideration for transfer of EC.	Transfer is allowed under same conditions.
57.	B2, Trans_EC	1(a) Non Coal Mining	SIA/OR/MIN/24450/5/2021	Chinmayee Muduli	Proposal for transfer of EC of Ostia Sand Ghat over an area of 12.35 Acres or 5.00 Ha at Village- Patugadadharpur, Tahasil- Banki, District- Cuttack from Tahasildar to Sri Chinmayee Muduli (Successful Bidder)	11.12.2021	Accepted By SS(SEIAA)	This is a fresh online proposal for Transfer of EC.	This is regarding a <b>transfer of EC</b> proposal for mining of minor mineral <b>Sand</b> . The project has submitted at SEIAA under Category 'B2' as the lease area is ≤ 5 Ha. As per the EIA Notification, 2006, this project falls in the schedule under Sl.No.1(a) "Mining of Mineral" of non-coal mining sector. The project proponent has submitted proposal for <b>transfer of EC</b> for Ostia Sand Ghat over an area of 12.35 Acres or 5.00 Ha at Village- Patugadadharpur, Tahasil-Banki, District- Cuttack from Tahasildar to Sri Chinmayee Muduli (Successful Bidder).  <b>The following documents have been received</b> Form-7, earlier EC copy, covering letter and scrutiny fees. <b>The following deficiencies/omission have been noticed in the above documents.</b> • Nil <b>This is a B2 category project.</b> In view of the above the proposal is placed in the SEIAA meeting for consideration for transfer of EC.	He is already registered in the PARIVESH portal. Transfer is allowed under same conditions.
58.	B2, EC	1(a) Non Coal Mining	SIA/OR/MIN/24499/8/2021	Mr. Navin Mishra	Proposal for Baradungri Stone Quarry over an area of 3.80 acres or 1.53 ha at village Baradungri Tahasil Rengali in the district of	15.12.2021	Accepted By SS(SEIAA)	This is a fresh online proposal for EC.	SIA/OR/MIN/244998/2021. <u>SEAC meeting held on 26.11.2021</u> The SEAC in its meeting held on 26.11.2021 and recommended the proposal to grant of EC valid upto the lease period and submitted the appraisal report to SEIAA vide letter no. 840/SEAC, dtd. 29.11.2021 The following documents have been received Checklist, form-1, DSR, D.L.C. report, PFR, EMP, topomap, village sheet, lease order, mining approval letter, mining	EC may be issued with usual conditions. The offline proposal for this case

				Sambalpur.				<p>plan, cluster clarification.  The following deficiencies/omission have been noticed in the above documents.  Nil  Distance from nearest sanctuary/ESZ-Ushakothi WLS-9.0km  Whether the lease area coming in D.L.C. report-No  Whether the lease area is reflecting in DSR-Yes  Method of mining-Semi-mechanized  Distance from Nearest Road Bridge-0.6km, village road-0.49km  Whether it is part of cluster -No  Whether EC obtained earlier-Yes,  Production capacity per annum-17,755 cum/annum(max.),  mineable ereserve-89,348 Cum.  This is a B2 category project.  Whether SEAC recommended the proposal- Yes  Other points:  <b>The D.F.O., Sambalpur has clarified vide letter no. 8145 dt. 27.10.2021 that the proposed quarry bearing khata no. 299, plot no. 04, 902 and 903 is not coming in DLC list and also coming outside the eco-sensitive zone of Badrama and Khalasuni WLS.</b>  In view of the above the proposal may be placed in the SEIAA meeting for consideration of EC.</p>	cancelled.
--	--	--	--	------------	--	--	--	---	------------

The Meeting ended with a vote of thanks to the Chairman.

  
(Sri Susanta Nanda) 18/12/21  
Member Secretary, SEIAA

  
(Dr. S. P. Das) 18/12/21  
Member, SEIAA

  
(Sri S.C. Mohanty) 18/12/21  
Chairman, SEIAA