

**PROCEEDINGS OF THE MEETING OF STATE LEVEL EXPERT APPRAISAL
COMMITTEE, ODISHA HELD ON 02ND, 3RD, 4TH & 5TH AUGUST, 2023**

The SEAC meetings held on 02nd, 3rd, 4th & 5th August, 2023 at 03:30 PM through Video Conferencing (VC) in Google Meet under the Chairmanship of Sri Sashi Paul. The following members were present in the meeting.

- | | | |
|------------------------------|---|-----------------------|
| 1. Sri Sashi Paul | - | Chairman (through VC) |
| 2. Dr. K. Murugesan | - | Member Secretary |
| 3. Dr. Rabi Narayan Patra | - | Member (through VC) |
| 4. Dr. Chittaranjan Panda | - | Member (through VC) |
| 5. Prof. (Dr.) H.B. Sahu | - | Member (through VC) |
| 6. Prof. (Dr.) Abanti Sahoo | - | Member (through VC) |
| 7. Er. Fakir Mohan Panigrahi | - | Member (through VC) |
| 8. Prof. (Dr.) B.K. Satpathy | - | Member (through VC) |
| 9. Dr. K.C.S Panigrahi | - | Member (through VC) |
| 10. Shri Jayant Kumar Das | - | Member (through VC) |
| 11. Dr. Ashok Kumar Sahu | - | Member (through VC) |

Draft proceedings of the meeting was finalized by the members through e-mail and also final proceedings of the meeting was confirmed by the members through e-mail. The agenda-wise proceedings and recommendations of the committee are detailed below.

A. CONSIDERATION OF MINOR MINERAL PROPOSALS (NEW) – 19 Nos.

The committee verified 19 nos. of minor mineral proposals forwarded by the SEIAA, Odisha. The case-wise proceedings and observations of the committee are detailed in Table as per **Annexure – A**. The proposals of following categories are examined:

Total no. of proposals	Type of proposals	No. of proposal	Decisions of the committee
19	Stone Quarries and other (10)	09	Clarification to be sought from the concerned Tahasildar.
		01	The SEAC considered the proposals as B2 category and recommended for Environmental Clearance.
	River Sand (09)	03	Clarification to be sought from the concerned Tahasildar.
		04	The SEAC considered the proposals as B2 category and recommended for Environmental Clearance.
		02	SEAC recommended to reject EC for the proposal.

B. CONSIDERATION OF MINOR MINERAL PROPOSALS (COMPLIANCE RECEIVED) – 14 Nos.

The committee verified 14 nos. of minor mineral proposals (compliance received). The case-wise proceedings and observations of the committee are detailed in Table as per **Annexure – B**. The proposals of following categories are examined:

Total no. of proposals	Type of proposals	No. of proposal	Decisions of the committee
14	Stone Quarries and other (05)	05	Clarification to be sought from the concerned Tahasildar.

Total no. of proposals	Type of proposals	No. of proposal	Decisions of the committee
	River Sand (09)	03	Clarification to be sought from the concerned Tahasildar.
		06	The SEAC considered the proposals as B2 category and recommended for Environmental Clearance.

C. CONSIDERATION OF EXTENSION OF EC (COUNTRY LIQUOR) PROPOSALS

RECEIVED – 17 Nos:

The recommendation of SEAC for modification of Environmental Clearance (Extension of EC) for 17 country liquor proposals is given at Annexure - C.

D. CONSIDERATION OF EXTENSION OF EC (COUNTRY LIQUOR) PROPOSALS - COMPLIANCE RECEIVED: 02 Nos.

The recommendation of SEAC for modification of Environmental Clearance (Extension of EC) - Compliance received for 02 country liquor proposals is as per Annexure - D.

E. CONSIDERATION OF MODIFICATION OF EC PROPOSALS – 15Nos.

The recommendation of SEAC for modification of Environmental Clearance for 15 minor mineral proposals is as per Annexure - E.

F. CONSIDERATION OF MODIFICATION OF EC PROPOSALS COMPLIANCE RECEIVED – 01Nos.

The recommendation of SEAC for modification of Environmental Clearance (compliance received) for 01 minor mineral proposals is as per Annexure - F.

G. POLICY DECISION ON CONSIDERATION OF EXTENSION OF VALIDITY PERIOD OF ENVIRONMENTAL CLEARANCE FOR COUNTRY LIQUOR PROPOSALS.

i) The SEAC in its meeting held on 31.10.2019 opined the following:

- i) Revalidation of Environmental Clearance is not required for the country liquor unit if it is already operational unit. Further, fresh Environmental Clearance is also not required for such operational unit, if it is not shifting the unit to other location and / or going for higher production capacity.
- ii) Many times proposals have been received from SEIAA, Odisha for revalidation of Environmental Clearance for such operational country liquor units and the SEAC return such proposals to SEIAA, Odisha mentioning that revalidation is not required as it is already operational unit and fresh Environmental Clearance is also not required for the proposal as it is not shifting the unit to other location and / or going for higher production capacity.
- iii) Such type of proposals are being received in SEAC office in large no. and SEAC office is returning such proposals to SEIAA, Odisha after recommendation of SEAC without any further input.

After detailed discussion, the SEAC recommended that the SEIAA, Odisha may consider not to send such proposals to SEAC and dispose of such proposals at their level as per earlier recommendation of SEAC meeting held on 31.10.2019.



 28/11/23
MEMBER SECRETARY, SEAC

TABLE
DECISION ON MINOR MINERAL PROJECTS WITH LEASE AREA LESS THAN 5 HA. ON 02ND, 03RD, 04TH
AND 05TH AUGUST 2023

Sl. No	SEIAA File No.	Name & Address of the proponent	District	Type of Mineral	Name of the project	Mining lease period	Details of other mines including lease area located within 500 m from the periphery of the proposed mine lease area	Observation of SEAC based on Form-I, Pre-feasibility report, approved mining plan and checklist	Whether general condition apply	Maximum annual production capacity (in m ³)	Recommendation of the SEAC
1.	SIA/OR/M IN/43678 5/2023	Sri Prasanna Sahoo (Lessee) M/s. Brahmanabasa Stone Quarry NO - VI At: Nadhara, Tahabaghalunda, Dist: Dhenkanal Pin: 759019 Email: prsahoo157@gmail.com	Dhenkanal	Stone	Proposal of Environmental Clearance for Brahmanabasa Stone Quarry NO - VI, Over an area of 4.93 acres or 1.99 ha in village Brahmanabasa under Odapada Tahasil, District Dhenkanal of Sri Prasanna Sahoo - EC	5 Years	Brahmanabasa Road Metal Quarry NO - II (1.019Ha.)	<ol style="list-style-type: none"> 1. Furnished filled in Form-I, pre-feasibility report and check list as endorsed / submitted by the Tahasildar. 2. Final DSR has been submitted. 3. Topo sheet indicating location of the mine has been furnished. 4. EMP has been submitted in cluster approach. 5. Mining Plan has been approved. 6. No forest land involved in lease area 7. There is no 	NO	14130	The SEAC decided to take decision on the proposal after receipt of the following from the concerned Tahasildar: (i) Compliance Report to Previous EC conditions as it is mentioned working mine in DSR. (2) As the area is used by elephants for movement, so views of concerned DFO

Sl. No.	SEIAA File No.	Name & Address of the proponent	District	Type of Mineral	Name of the project	Mining lease period	Details of other mines including lease area located within 500 m from the periphery of the proposed mine lease area	Observation of SEAC based on Form-I, Pre-feasibility report, approved mining plan and checklist	Whether general condition apply	Maximum annual production capacity (in m ³)	Recommendation of the SEAC
								<p>protected areas i.e. National Park, Sanctuary, Habitat for Migratory Birds, Tiger Reserve, Protected Monuments, Inter-State boundary and critically polluted area as identified by CPCB etc. located within 5 km radius of the mine lease area.</p> <p>8. There is no court case / litigation pending.</p> <p>9. The concerned Tahasildar has furnished DLC report. DLC report of concerned Tahasildar reveals that the lease area is not included in the</p>			<p>on this mining proposal.</p> <p>3. At many places including CAF area is mentioned as 4.93 ha or 1.99 ha. It needs correction.</p> <p>4. Revised Kml file showing both the quarries in the cluster.</p> <p>5. It is mentioned that no drilling/blasting will be used. However EMP gives mitigation measures for blasting. This shall be clarified.</p> <p>6. Temporary storage of 20% waste shall be there so provision</p>

Sl. No.	SEIAA File No.	Name & Address of the proponent	District	Type of Mineral	Name of the project	Mining lease period	Details of other mines including lease area located within 500 m from the periphery of the proposed mine lease area	Observation of SEAC based on Form-I, Pre-feasibility report, approved mining plan and checklist	Whether general conditions apply	Maximum annual production capacity (in m ³)	Recommendation of the SEAC
								DLC list. 10. The Tahasildar has furnished Cluster certificate. The Cluster certificate reveals that there is one other mine located within 500 meter from the boundary of the mine.			of garland drain and settling tank is required to prevent pollution of natural drains. Layout showing these measures may also be submitted. 7. EMP Budget should be provided for individual mines and not as lumpsum.
2.	SIA/OR/M IN/42355 8/2023	Sri Pulak Mohanty (Lessee) M/s. Chhenagaon Sand Bed At-Alatalanga, Po-Kulasri, Ps-	Kalahandi	Sand	Proposal of Environmental Clearance for Chhenagaon Sand Bed over an area of 12.35 Acres or 5.00 Hectares in village	5 Years	Nil (As per checklist)	1. Furnished filled in Form-I, pre-feasibility report and check list as endorsed / submitted by the Tahasildar. 2. Final DSR has been submitted. 3. Topo sheet indicating location	NO	6000	The SEAC recommended to grant EC valid from the date of EC accorded upto the lease period with specific conditions stipulated for sand mine with following

Sl. No.	SEIAA File No.	Name & Address of the proponent	District	Type of Mineral	Name of the project	Mining lease period	Details of other mines including lease area located within 500 m from the periphery of the proposed mine lease area	Observation of SEAC based on Form-I, Pre-feasibility report, approved mining plan and checklist	Whether general condition apply	Maximum annual production capacity (in m ³)	Recommendation of the SEAC
		Niali, Dist-Cuttack Pin: 754104 Email: pulakmohanty8@gmail.com			Chhenagaon under Kesinga tahasil of Kalahandi district of Sri Pulak Mohanty - EC			<p>of the mine has been furnished.</p> <p>4. EMP has been submitted.</p> <p>5. Mining Plan has been approved.</p> <p>6. No forest land involved in lease area</p> <p>7. There is no protected areas i.e. National Park, Sanctuary, Habitat for Migratory Birds, Tiger Reserve, Protected Monuments, Inter-State boundary and critically polluted area as identified by CPCB etc. located within 5 km radius of the mine lease area.</p> <p>8. There is no court case / litigation</p>			<p>additional conditions.</p> <p>i) Consent / NoC shall be obtained from the concerned authority if village road is to be used for transportation. The said road shall also be maintained by the lessee.</p> <p>ii) In view of likely revision of DSR the mention of this deposit with final coordinates is to be ensured.</p> <p>iii) The boundary area of the deposit as per the updated DSR defined by geo coordinates based on DGPS survey</p>

Sl. No.	SEIAA File No.	Name & Address of the proponent	DISTRICT	Type of Mineral	Name of the project	Mining lease period	Details of other mines including lease area located within 500 m from the periphery of the proposed mine lease area	Observation or SEAC based on Form-I, Pre-feasibility report, approved mining plan and checklist	Whether general condition apply	Maximum annual production capacity (in m ³)	Recommendation of the SEAC
3.	SIA/OR/M	Sri M. Shiva	Ganjam	Morum	Proposal of	5 Years	Nil	<p>pending.</p> <p>9. The Tahasildar has furnished Cluster certificate. The Cluster certificate reveals that there is no other mines located within 500 meters from the boundary of the mine.</p>	NO	25060	<p>be superimposed on the cadastral map.</p> <p>iv) Plantation programme to be completed within first two years and to be maintained in remaining years.</p> <p>v) The Project proponent shall follow Sustainable Sand Mining Guidelines, 2020.</p> <p>vi) The proponent shall provide Bio-toilet for the workers.</p> <p>vii) Project Proponent shall not disturb the water course during mining.</p>
								1. Furnished filled in			The SEAC

Sl. No.	SEIAA File No.	Name & Address of the proponent	District	Type of Mineral	Name of the project	Mining lease period	Details of other mines including lease area located within 500 m from the periphery of the proposed mine lease area	Observation or SEAC based on Form-I, Pre-feasibility report, approved mining plan and checklist	Whether general condition apply	Maximum annual production capacity (in m ³)	Recommendation of the SEAC
	IN/43613 7/2023	Patra (Lessee) M/s. Narayanpur Morrum Quarry At/Po-Korapalli, Ps-Gopalpur Dist-Ganjam Pin: 761002 Email: mshivapatra971 @gmail.com			Environmental Clearance for Narayanpur Morrum Quarry over an area of 7.58 acres or 3.067 hectares having Khata No. 424, Plot No. 812 in the Village Narayanpur, Konisi Tahasil in District Ganjam of Sri M. Shiva Patra - EC		(As per checklist)	<p>Form-I, pre-feasibility report and check list as endorsed / submitted by the Tahasildar.</p> <ol style="list-style-type: none"> Final DSR has been submitted. Topo sheet indicating location of the mine has been furnished. EMP has been submitted. Mining Plan has been approved. No forest land involved in lease area There is no protected areas i.e. National Park, Sanctuary, Habitat for Migratory Birds, Tiger Reserve, Protected Monuments, 			<p>decided to take decision on the proposal after receipt of the following from the concerned Tahasildar:</p> <p>(i) The quarry floor as per approved mining plan is 20.5 mRL and proposed pit dimension is 86m X 73 m X 26 mt. The quarry is bound to intersect the ground water table during mining of morrum. Preventive measures to be taken to address this issue to be submitted.</p> <p>(ii) Proper plan of utilization of the mined out area along with</p>

Sl. No	SEIAA File No.	Name & Address of the proponent	District	Type of Mineral	Name of the project	Mining lease period	Details of other mines including lease area located within 500 m from the periphery of the proposed mine lease area	Observation of SEAC based on Form-I, Pre-feasibility report, approved mining plan and checklist	Whether general condition apply	Maximum annual production capacity (in m ³)	Recommendation of the SEAC
								<p>Inter-State boundary and critically polluted area as identified by CPCB etc. located within 5 km radius of the mine lease area.</p> <p>8. There is no court case / litigation pending.</p> <p>9. The concerned Tahasildar has furnished DLC report. DLC report of concerned Tahasildar reveals that the lease area is not included in the DLC list.</p> <p>10. The Tahasildar has furnished Cluster certificate. The Cluster certificate reveals that there is no other mine</p>			<p>provisions of barricades around the mining pit for preventing stray animals and occasional visiting persons to the mining site from facing any untoward incidents.</p>

Sl. No.	SEIAA File No.	Name & Address of the proponent	District	Type of Mineral	Name of the project	Mining lease period	Details of other mines including lease area located within 500 m from the periphery of the proposed mine lease area	Observation of SEAC based on Form-I, Pre-feasibility report, approved mining plan and checklist	Whether general condition apply	Maximum annual production capacity (in m ³)	Recommendation of the SEAC
								located within 500 meter from the boundary of the mine.			
4.	SIA/OR/M IN/40366 3/2022	Sri Tuleswar Naik (Lessee) M/s. Manjhari Sand Bed At- Tumra, Po- Manjhari, Ps- Golamunda, Dist- Kalahandi Pin: 766015 Email: tuleswarnaik7@gmail.com	Kalahandi	Sand	Proposal of Environmental Clearance for Manjhari Sand Bed over an area of 7.00 Acres or 2.832 Hectares in village Manjhari under Golamunda tahasil of Kalahandi district of Sri Tuleswar Naik - EC	5 Years	Nil (As per checklist)	<ol style="list-style-type: none"> 1. Furnished filled in Form-I, pre-feasibility report and check list as endorsed / submitted by the Tahasildar. 2. Final DSR has been submitted. 3. Topo sheet indicating location of the mine has been furnished. 4. EMP has been submitted. 5. Mining Plan has been approved. 6. No forest land involved in lease area 7. There is no protected areas i.e. National Park, Sanctuary, 	NO	4000	The SEAC decided to take decision on the proposal after receipt of the following from the concerned Tahasildar: (i) Approach road for transportation of mined minerals from the riverbed could not be ascertained. Submit the details of approach road along with layout map.

Sl. No	SEIAA File No.	Name & Address of the proponent	District	Type of Mineral	Name of the project	Mining lease period	Details of other mines including lease area located within 500 m from the periphery of the proposed mine lease area	Observation or SEAC based on Form-I, Pre-feasibility report, approved mining plan and checklist	Whether general condition apply	Maximum annual production capacity (in m ³)	Recommendation of the SEAC
								<p>Habitat for Migratory Birds, Tiger Reserve, Protected Monuments, Inter-State boundary and critically polluted area as identified by CPCB etc. located within 5 km radius of the mine lease area.</p> <p>8. There is no court case / litigation pending.</p> <p>9. The Tahasildar has furnished Cluster certificate. The Cluster certificate reveals that there is no other mines located within 500 meters from the boundary of the mine.</p>			
5.	SIA/OR/M	Sri Ramesh	Dhenkan	Sand	Proposal of	5 Years	Nil	1. Furnished filled in	NO	20568	The SEAC

Sl. No	SEIAA File No.	Name & Address of the proponent	District	Type of Mineral	Name of the project	Mining lease period	Details of other mines including lease area located within 500 m from the periphery of the proposed mine lease area	Observation of SEAC based on Form-I, Pre-feasibility report, approved mining plan and checklist	Whether general condition apply	Maximum annual production capacity (in m ³)	Recommendation of the SEAC
	IN/429004/2023	Chandra Panda (Lessee) M/s. Kumardeipur Sand Quarry At: ACP Constructions, ACP House, 994/1490, Rajarani Colony, Tankapani Road Dist: Khordha Pin: 752103 Email: ecrameshp@gmail.com	al		Environmental Clearance for Kumardeipur Sand Quarry over an area of 11.85Acre or 4.795 Ha under Dhenkanal Tahasil of Dhenkanal District of Sri Ramesh Chandra Panda - EC		(As per checklist)	<p>Form-I, pre-feasibility report and check list as endorsed / submitted by the Tahasildar.</p> <p>2. Final DSR has been submitted.</p> <p>3. Topo sheet indicating location of the mine has been furnished.</p> <p>4. EMP has been submitted.</p> <p>5. Mining Plan has been approved.</p> <p>6. No forest land involved in lease area</p> <p>7. There is no protected areas i.e. National Park, Sanctuary, Habitat for Migratory Birds, Tiger Reserve, Protected Monuments,</p>			observed the following:- In kml file and topomap it appears that proposed quarry is located middle of the water channel. The Project Proponent has clarified that most of the time the lease area remains dry and at the time when water from Rengali Dam reaches at the lease area, it flows through a channel and at that time no mining operation will be taken place.

Sl. No	SEIAA File No.	Name & Address of the proponent	District	Type or Mineral	Name of the project	Mining lease period	Details of other mines including lease area located within 500 m from the periphery of the proposed mine lease area	Observation or SEAC based on Form-I, Pre-feasibility report, approved mining plan and checklist	Whether general condition apply	Maximum annual production capacity (in m ³)	Recommendation of the SEAC
								<p>Inter-State boundary and critically polluted area as identified by CPCB etc. located within 5 km radius of the mine lease area.</p> <p>8. There is no court case / litigation pending.</p> <p>9. The Tahasildar has furnished Cluster certificate. The Cluster certificate reveals that there is no other mines located within 500 meters from the boundary of the mine.</p>			The SEAC decided to reject the proposal as sand mining is not allowed in middle of the water channel as it will disturb the natural flow of river.
6.	SIA/OR/M IN/40518 01/2022	Sri Tapas Bishi (Lessee) M/s. Kumunibahali-A Sand Bed	Bargarh	Sand	Proposal of Environmental Clearance for Kumunibahali-A Sand Bed over	5 Years	Nil (As per checklist)	1. Furnished filled in Form-I, pre-feasibility report and check list as endorsed / submitted by the	NO	5000	The SEAC recommended to grant EC valid from the date of EC accorded upto the lease period

Sl. No	SEIAA File No.	Name & Address of the proponent	District	Type of Mineral	Name of the project	Mining lease period	Details of other mines including lease area located within 500 m from the periphery of the proposed mine lease area	Observation or SEAC based on Form-I, Pre-feasibility report, approved mining plan and checklist	Whether general condition apply	Maximum annual production capacity (in m ³)	Recommendation of the SEAC
	0	At/Po- Padampur, Tahasil Padampur Dist: Bargarh Pin: 768034 Email: ectahasildarpadampur@gmail.com			an area 8.00 acres or 3.237 hectares in Kumunibahali village under Padampur tahasil of Bargarh district of Sri Tapas Bishi - EC			<p>Tahasildar.</p> <ol style="list-style-type: none"> Final DSR has been submitted. Topo sheet indicating location of the mine has been furnished. EMP has been submitted. Mining Plan has been approved. No forest land involved in lease area There is no protected areas i.e. National Park, Sanctuary, Habitat for Migratory Birds, Tiger Reserve, Protected Monuments, Inter-State boundary and critically polluted area as identified by CPCB etc. 			<p>with specific conditions stipulated for sand mine with following additional conditions.</p> <p>i) There is a bridge at a distance of 340m as determined from the KML file. The stability of the bridge shall not be disturbed.</p> <p>ii) Consent / NoC shall be obtained from the concerned authority if village road is to be used for transportation. The said road shall also be maintained by the lessee.</p> <p>iii) In view of</p>

Sl. No	SEIAA File No.	Name & Address of the proponent	District	Type of Mineral	Name of the project	Mining lease period	Details of other mines including lease area located within 500 m from the periphery of the proposed mine lease area	Observation or SEAC based on Form-I, Pre-feasibility report, approved mining plan and checklist	Whether general condition apply	Maximum annual production capacity (in m ³)	Recommendation of the SEAC
								<p>located within 5 km radius of the mine lease area.</p> <p>8. There is no court case / litigation pending.</p> <p>9. The Tahasildar has furnished Cluster certificate. The Cluster certificate reveals that there is no other mines located within 500 meters from the boundary of the mine.</p>			<p>likely revision of DSR the mention of this deposit with final coordinates is to be ensured.</p> <p>iv) The boundary area of the deposit as per the updated DSR defined by geo coordinates based on DGPS survey be superimposed on the cadastral map.</p> <p>v) Plantation programme to be completed within first two years and to be maintained in remaining years.</p> <p>vi) The Project proponent shall follow Sustainable Sand Mining</p>

Sl. No	SEIAA File No.	Name & Address of the proponent	District	Type of Mineral	Name of the project	Mining lease period	Details of other mines including lease area located within 500 m from the periphery of the proposed mine lease area	Observation of SEAC based on Form-I, Pre-feasibility report, approved mining plan and checklist	Whether general condition apply	Maximum annual production capacity (in m ³)	Recommendation of the SEAC
											Guidelines, 2020. vii) The proponent shall provide Bio-toilet for the workers. viii) Project Proponent shall not disturb the water course during mining.
7.	SIA/OR/MIN/432006/2023	Sri Bikash Pradhan (Lessee) M/s. Bainapadar Sand Quarry Executive Engineer Megalift Project Division, At- Paralakhemundi Dist: Gajapati	Gajapati	Sand	Proposal of Environmental Clearance for Bainapadar Sand Quarry is a sand mining project over an area of 9.61 Acre or 3.889 Ha. located in village - Bainapadar & pratpur / Karama,	3 months	Nil (As per checklist)	1. Furnished filled in Form-I, pre-feasibility report and check list as endorsed / submitted by the Tahasildar. 2. Final DSR has been submitted. 3. Topo sheet indicating location of the mine has been furnished. 4. EMP has been submitted. 5. Mining Plan has	NO	34500cum for 3 months	The SEAC recommended to reject the proposal and return to the SEIAA, Odisha for the following reason: i) Lease period to consider Environmental Clearance for a minor mineral mining project

Sl. No.	SEIAA File No.	Name & Address of the proponent	District	Type of Mineral	Name of the project	Mining lease period	Details of other mines including lease area located within 500 m from the periphery of the proposed mine lease area.	Observation or SEAC based on Form-I, Pre-feasibility report, approved mining plan and checklist	Whether general conditions apply	Maximum annual production capacity (in m ³)	Recommendation of the SEAC
		Pin: 761200 Email: ranjanbikash076@gmail.com			Tahasil - Gunupur in District - Gajapati of Sri Bikash Pradhan - EC (in favour of Executive Engineer Megalift Project Division.			<p>been approved.</p> <p>6. No forest land involved in lease area</p> <p>7. There is no protected areas i.e. National Park, Sanctuary, Habitat for Migratory Birds, Tiger Reserve, Protected Monuments, Inter-State boundary and critically polluted area as identified by CPCB etc. located within 5 km radius of the mine lease area.</p> <p>8. There is no court case / litigation pending.</p> <p>9. The Tahasildar has furnished Cluster certificate. The Cluster</p>			<p>is minimum 5 years.</p> <p>ii) The application has been submitted by the lessee for grant of EC for a lease period of 3 months (i.e., less than 5 years), which is not permissible.</p>

Sl. No.	SEIAA File No.	Name & Address of the proponent	District	Type of Mineral	Name of the project	Mining lease period	Details of other mines including lease area located within 500 m from the periphery of the proposed mine lease area	Observation of SEAC based on Form-I, Pre-feasibility report, approved mining plan and checklist	Whether general condition apply	Maximum annual production capacity (in m ³)	Recommendation of the SEAC
								certificate reveals that there is no other mines located within 500 meters from the boundary of the mine.			
8.	SIA/OR/MIN/290457/2022	Sri Bhaskar Pati (Lessee) M/s. Samarabandha Stone Quarry At - Kanhei Mundali, Baruda Dist: Ganjam, Pin-761126 Email: samarabandhastone@gmail.com	Ganjam	Stone	Proposal of Environmental Clearance for Samarabandha Stone Quarry over an area of 3.00 acres or 1.214 hectares bearing Khata no. 395, Plot no. 4420 in village Samarabandha, Tahasil - Jagannathprasad, District-Ganjam of Sri Bhaskar Pati -	5 Years	Nil (As per checklist)	<ol style="list-style-type: none"> 1. Furnished filled in Form-I, pre-feasibility report and check list as endorsed / submitted by the Tahasildar. 2. Final DSR has been submitted. 3. Topo sheet indicating location of the mine has been furnished. 4. EMP has been submitted. 5. Mining Plan has been approved. 6. No forest land involved in lease area 7. There is no 	NO	2509	The SEAC decided to take decision on the proposal after receipt of the following from the concerned Tahasildar: (i) Compliance Report to Previous EC conditions as it is mentioned in checklist.

Sl. No	SEIAA File No.	Name & Address of the proponent	District	Type of Mineral	Name of the project	Mining lease period	Details of other mines including lease area located within 500 m from the periphery of the proposed mine lease area	Observation or SEAC based on Form-I, Pre-feasibility report, approved mining plan and checklist	Whether general condition apply	Maximum annual production capacity (in m ³)	Recommendation of the SEAC
					EC			<p>protected areas i.e. National Park, Sanctuary, Habitat for Migratory Birds, Tiger Reserve, Protected Monuments, Inter-State boundary and critically polluted area as identified by CPCB etc. located within 5 km radius of the mine lease area.</p> <p>8. There is no court case / litigation pending.</p> <p>9. The concerned Tahasildar has furnished DLC report. DLC report of concerned Tahasildar reveals that the lease area is not included in the</p>			

Sl. No.	SEIAA File No.	Name & Address of the proponent	District	Type of Mineral	Name of the project	Mining lease period	Details of other mines including lease area located within 500 m from the periphery of the proposed mine lease area	Observation of SEAC based on Form-I, Pre-feasibility report, approved mining plan and checklist	Whether general condition apply	Maximum annual production capacity (in m ³)	Recommendation of the SEAC
								DLC list. 10. The Tahasildar has furnished Cluster certificate. The Cluster certificate reveals that there is no other mine located within 500 meter from the boundary of the mine.			
9.	SIA/OR/M IN/40474 0/2022	Smt. Reena Naik (Lessee) M/s. Ghoghar Sand Bed(A) At/Po- Balisankara Dist: Sundargarh Pin: 770015 Email: tdrbalisankara@gmail.com	Sundargarh	Sand	Proposal of Environmental Clearance for Ghoghar Sand Bed(A) over an area of 5.00 Acres or 2.02 Ha having Khata No.171, Plot No. 1416/1460/P in village Ghoghar under Balisankara	5 Years	Nil (As per checklist)	1. Furnished filled in Form-I, pre-feasibility report and check list as endorsed / submitted by the Tahasildar. 2. DSR has been submitted for approval in SEIAA. 3. Topo sheet indicating location of the mine has been furnished. 4. EMP has been	NO	2867	The SEAC decided to take decision on the proposal after receipt of the following from the concerned Tahasildar: (i) Exact distance of Ghoghar Sand Bed(B) from the proposed quarry supported by google map with Geocoordinates.

Sl. No	SEIAA File No.	Name & Address of the proponent	District	Type of Mineral	Name of the project	Mining lease period	Details of other mines including lease area located within 500 m from the periphery of the proposed mine lease area	Observation of SEAC based on Form-I, Pre-feasibility report, approved mining plan and checklist	Whether general conditions apply	Maximum annual production capacity (in m ³)	Recommendation of the SEAC
					Tahasil of Sundargarh District of Smt. Reena Naik - EC			<p>submitted.</p> <p>5. Mining Plan has been approved.</p> <p>6. No forest land involved in lease area</p> <p>7. There is no protected areas i.e. National Park, Sanctuary, Habitat for Migratory Birds, Tiger Reserve, Protected Monuments, Inter-State boundary and critically polluted area as identified by CPCB etc. located within 5 km radius of the mine lease area.</p> <p>8. There is no court case / litigation pending.</p> <p>9. The Tahasildar has furnished</p>			<p>(ii) It is mentioned that sand will be excavated with a surface area of 2867 m² and a depth of 1m. How the depth of 1.0m will be decided for mining</p> <p>(iii) Total project cost is written as 0.3 Lakhs while 14 persons will be engaged and the project length is for five years. It seems not viable.</p>

Sl. No.	SEIAA File No.	Name & Address of the proponent	District	Type of Mineral	Name of the project	Mining lease period	Details of other mines including lease area located within 500 m from the periphery of the proposed mine lease area	Observation or SEAC based on Form-I, Pre-feasibility report, approved mining plan and checklist	Whether general condition apply	Maximum annual production capacity (in m ³)	Recommendation of the SEAC
								Cluster certificate. The Cluster certificate reveals that there is no other mines located within 500 meters from the boundary of the mine.			
10.	SIA/OR/M IN/41614 6/2023	Sri Nirmal Sharma (Lessee) M/s. Babuchakuli Cluster-1,2,3 Stone Quarry At: Near Marwari Dharmasala, Rengali Dist: Sambalpur Pin: 768212 Email: nirmalsharma42	Sambalpur	Stone	Proposal of Environmental Clearance for Babuchakuli Cluster-1,2,3 Stone Quarry over an area of 0.89 hectare or 2.26 acres in Village Babuchakuli under Rengali Tahasil and District of Sambalpur of Sri Nirmal Sharma - EC	5 Years	Babuchakuli Stone Quarry (10.06 acres or 4.071 hectares)	<ol style="list-style-type: none"> 1. Furnished filled in Form-I, pre-feasibility report and check list as endorsed / submitted by the Tahasildar. 2. Final DSR has been submitted. 3. Topo sheet indicating location of the mine has been furnished. 4. EMP has been submitted in cluster approach. 5. Mining Plan has been approved. 6. No forest land 	NO	10152 (max)	The SEAC decided to take decision on the proposal after receipt of following information / documents from the concerned Tahasildar: i) Whereas the applicant with sl. no. 10 (Mr. Nirmal Sharma) has proposed for area of 0.89Ha with capacity of 50436Cum/ann

Sl. No	SEIAA File No.	Name & Address of the proponent	District	Type of Mineral	Name of the project	Mining lease period	Details of other mines including lease area located within 500 m from the periphery of the proposed mine lease area	Observation of SEAC based on Form-I, Pre-feasibility report, approved mining plan and checklist	Whether general conditions apply	Maximum annual production capacity (in m ³)	Recommendation of the SEAC
		1973@gmail.com						<p>involved in lease area</p> <p>7. There is no protected areas i.e. National Park, Sanctuary, Habitat for Migratory Birds, Tiger Reserve, Protected Monuments, Inter-State boundary and critically polluted area as identified by CPCB etc. located within 5 km radius of the mine lease area.</p> <p>8. There is no court case / litigation pending.</p> <p>9. The concerned Tahasildar has furnished DLC report. DLC report of concerned Tahasildar</p>			<p>um and an excavation production capacity is 0.0243 MTA. Total quarry area is mentioned as 0.52 Ha, Enter area of final void 0.52Ha, depth of final void 14m. Point of concern is with less area how more minerals can be excavated need a clarification?</p>

Sl. No	SEIAA File No.	Name & Address of the proponent	District	Type of Mineral	Name of the project	Mining lease period	Details of other mines including lease area located within 500 m from the periphery of the proposed mine lease area	Observation of SEAC based on Form-I, Pre-feasibility report, approved mining plan and checklist	Whether general condition apply	Maximum annual production capacity (in m ³)	Recommendation of the SEAC
								reveals that the lease area is not included in the DLC list. 10. The Tahasildar has furnished Cluster certificate. The Cluster certificate reveals that there is one other mine located within 500 meter from the boundary of the mine.			
11.	SIA/OR/MIN/400364/2022	Sri Pradeep Agrawal (Lessee) M/s. Babuchakuli Stone Quarry At: Main Road Rengali, Dist: Sambalpur,	Sambalpur	Stone	Proposal of Environmental Clearance for Babuchakuli Stone Quarry over an area of 4.071 hectare or 10.06 acres in Village Babuchakuli under Rengali	5 Years	Babuchakuli Cluster-1,2,3 Stone Quarry (0.89 hectare or 2.26 acres)	1. Furnished filled in Form-I, pre-feasibility report and check list as endorsed / submitted by the Tahasildar. 2. Final DSR has been submitted. 3. Topo sheet indicating location of the mine has been furnished.	NO	9025	The SEAC recommended to grant EC valid from the date of EC accorded up to the lease period with following additional conditions. i) Consent / NoC shall be obtained from the

Sl. No.	SEIAA File No.	Name & Address of the proponent	District	Type of Mineral	Name of the project	Mining lease period	Details of other mines including lease area located within 500 m from the periphery of the proposed mine lease area	Observation of SEAC based on Form-I, Pre-feasibility report, approved mining plan and checklist	Whether general conditions apply	Maximum annual production capacity (in m ³)	Recommendation of the SEAC
		Pin- 768212 Email: pintuagrawal6107@gmail.com			Tahasil and District of Sambalpur of Sri Pradeep Agrawal - EC			<p>4. EMP has been submitted in cluster approach.</p> <p>5. Mining Plan has been approved.</p> <p>6. No forest land involved in lease area</p> <p>7. There is no protected areas i.e. National Park, Sanctuary, Habitat for Migratory Birds, Tiger Reserve, Protected Monuments, Inter-State boundary and critically polluted area as identified by CPCB etc. located within 5 km radius of the mine lease area.</p> <p>8. There is no court case / litigation pending.</p>			<p>concerned authority if village road is to be used for transportation. The said road shall also be maintained by the lessee.</p> <p>ii) In view of likely revision of DSR the mention of this deposit with final coordinates is to be ensured.</p> <p>iii) Plantation programme to be completed within first two years and to be maintained in remaining years.</p> <p>iv) Depth of Mining as proposed should not be beyond 6m from the ground</p>

Sl. No.	SECAA File No.	Name & Address of the proponent	District	Type of Mineral	Name of the project	Mining lease period	Details of other mines including lease area located within 500 m from the periphery of the proposed mine lease area	Observation of SEAC based on Form-I, Pre-feasibility report, approved mining plan and checklist	Whether general condition apply	Maximum annual production capacity (in m ³)	Recommendation of the SEAC
								<p>9. The concerned Tahasildar has furnished DLC report. DLC report of concerned Tahasildar reveals that the lease area is not included in the DLC list.</p> <p>10. The Tahasildar has furnished Cluster certificate. The Cluster certificate reveals that there is one other mine located within 500 meter from the boundary of the mine.</p>			<p>level.</p> <p>v) Mitigation measures for flying Rock for safety be put in place.</p> <p>vi) Stone quarry project proponent need to maintain periodic health check-up records of their employees and ensure use of face mask by workers in crushing and handling sections of the stone quarry for ensuring that working personnel are not affected by silicosis.</p> <p>vii) The boundary area of the deposit as per the revised / updated</p>

Sl. No.	SEIAA File No.	Name & Address of the proponent	District	Type of Mineral	Name of the project	Mining lease period	Details of other mines including lease area located within 500 m from the periphery of the proposed mine lease area	Observation or SEAC based on Form-I, Pre-feasibility report, approved mining plan and checklist	Whether general condition apply	Maximum annual production capacity (in m ³)	Recommendation of the SEAC
											<p>DSR to be defined by geo coordinates based on DGPS survey superimposed on the cadastral map.</p> <p>viii) Construction of garland drains retaining wall and settling tank should be ensured to prevent erosion during rainfall and to collect silt generated during the mining activity.</p> <p>(ix) Air quality monitoring shall be carried out thrice in a year. (season-wise)</p>

Sl. No.	SEIAM File No.	Name & Address of the proponent	District	Type of Mineral	Name of the project	Mining lease period	Details of other mines including lease area located within 500 m from the periphery of the proposed mine lease area	Observation of SEAC based on Form-I, Pre-feasibility report, approved mining plan and checklist	Written or general condition apply	Maximum annual production capacity (in m ³)	Recommendation of the SEAC
12.	SIA/OR/M IN/43253 7/2023	Sri Akapati Patro (Lessee) M/s. Masabadi Morrum Quarry At-Bhanjamarg, Ps/Po- Bhanjanagar District-Ganjam, Pin: 761126 Email: masabadimorrum@gmail.com	Ganjam	Morrum	Proposal of Environmental Clearance for Masabadi Morrum Quarry over an area of 10.690 acres or 4.326 hectares having Khata No. 295, Plot No.1937 in the Village Masabadi under Jagannathprasad Tahasil in District Ganjam of Sri Akapati Patro - EC	5 Years	Nil (As per checklist)	<ol style="list-style-type: none"> 1. Furnished filled in Form-I, pre-feasibility report and check list as endorsed / submitted by the Tahasildar. 2. Final DSR has been submitted. 3. Topo sheet indicating location of the mine has been furnished. 4. EMP has been submitted. 5. Mining Plan has been approved. 6. No forest land involved in lease area 7. There is no protected areas i.e. National Park, Sanctuary, Habitat for Migratory Birds, Tiger Reserve, Protected 	NO	1500	The SEAC decided to take decision on the proposal after receipt of the following from the concerned Tahasildar: (i) Certificate from concerned DFO that the proposed quarry is not included in the DLC list.

Sl. No	SEIAA File No.	Name & Address of the proponent	District	Type of Mineral	Name of the project	Mining lease period	Details of other mines including lease area located within 500 m from the periphery of the proposed mine lease area	Observation or SEAC based on Form-I, Pre-feasibility report, approved mining plan and checklist	Whether general condition apply	Maximum annual production capacity (in m ³)	Recommendation of the SEAC
								<p>Monuments, Inter-State boundary and critically polluted area as identified by CPCB etc. located within 5 km radius of the mine lease area.</p> <p>8. There is no court case / litigation pending.</p> <p>9. The concerned Tahasildar has furnished DLC report. DLC report of concerned Tahasildar reveals that the lease area is not included in the DLC list.</p> <p>10. The Tahasildar has furnished Cluster certificate. The Cluster certificate reveals that there is no</p>			

Sl. No	SEIAA File No.	Name & Address of the proponent	District	Type of Mineral	Name of the project	Mining lease period	Details of other mines including lease area located within 500 m from the periphery of the proposed mine lease area	Observation or SEAC based on Form-I, Pre-feasibility report, approved mining plan and checklist	Whether general condition apply	Maximum annual production capacity (in m ³)	Recommendation of the SEAC
								other mine located within 500 meter from the boundary of the mine.			
13.	SIA/OR/M IN/43074 3/2023	Tahasildar Sadar Cuttack (Lessee) M/s. Kathajodi River Sand, Sartol At: Tahasildar, Sadar, Cuttack, P.s.-Lalbag, District-Cuttack Pin: 753002 Email: tah1.ctc@nic.in	Cuttack	Sand	Proposal of Environmental Clearance for Kathajodi River Sand at Sartol over an area of 10.30 acres or 4.168 hectares in village Sartol under Sadar Tahasil Cuttack of District Cuttack of Tahasildar Sadar Cuttack - EC	5 Years	Nil (As per checklist)	<ol style="list-style-type: none"> 1. Furnished filled in Form-I, pre-feasibility report and check list as endorsed / submitted by the Tahasildar. 2. Final DSR has been submitted. 3. Topo sheet indicating location of the mine has been furnished. 4. EMP has been submitted. 5. Mining Plan has been approved. 6. No forest land involved in lease area 7. There is no protected areas i.e. National Park, 	NO	30000	The SEAC decided to take decision on the proposal after receipt of the following from the concerned Tahasildar: (i) Revised Mining Plan as per the Sustainable Sand Mining Guidelines, 2020 because River embankment is at 0.06km as mentioned in checklist.

Sl. No	SEIAA File No.	Name & Address of the proponent	District	Type of Mineral	Name of the project	Mining lease period	Details of other mines including lease area located within 500 m from the periphery of the proposed mine lease area	Observation or SEAC based on Form-I, Pre-feasibility report, approved mining plan and checklist	Whether general condition apply	Maximum annual production capacity (in m ³)	Recommendation of the SEAC
								<p>Sanctuary, Habitat for Migratory Birds, Tiger Reserve, Protected Monuments, Inter-State boundary and critically polluted area as identified by CPCB etc. located within 5 km radius of the mine lease area.</p> <p>8. There is no court case / litigation pending.</p> <p>9. The Tahasildar has furnished Cluster certificate. The Cluster certificate reveals that there is no other mines located within 500 meters from the boundary of the mine.</p>			

Sl. No.	SEIAA File No.	Name & Address of the proponent	District	Type of Mineral	Name of the project	Mining lease period	Details of other mines including lease area located within 500 m from the periphery of the proposed mine lease area	Observation or SEAC based on Form-I, Pre-feasibility report, approved mining plan and checklist	Whether general condition apply	Maximum annual production capacity (in m ³)	Recommendation of the SEAC
14.	SIA/OR/M IN/41863 5/2023	Sri Rahul Agrawal (Lessee) M/s. Sanbalichuan Stone Quarry-II At: 77 -77(1), Ajadchhaka, Belpahar, Dist: Jharsuguda, Pin-768217 Email: sanbalichuanstonequarry2@yahoo.com	Sundargarh	Stone	Proposal of Environmental Clearance for Sanbalichuan Stone Quarry-II over an area 4.02 acres or 1.626 Hectares in Sanbalichuan village under Hemgir Tahasil of Sundargarh District of Sri Rahul Agrawal - EC	5 Years	Nil (As per checklist)	<ol style="list-style-type: none"> 1. Furnished filled in Form-I, pre-feasibility report and check list as endorsed / submitted by the Tahasildar. 2. Final DSR has been submitted. 3. Topo sheet indicating location of the mine has been furnished. 4. EMP has been submitted. 5. Mining Plan has been approved. 6. No forest land involved in lease area 7. There is no protected areas i.e. National Park, Sanctuary, Habitat for Migratory Birds, Tiger Reserve, Protected 	NO	3000	<p>The SEAC decided to take decision on the proposal after receipt of the following from the concerned Tahasildar:</p> <ol style="list-style-type: none"> 1. The Project Proponent has mentioned there is violation for proposed quarry and undertake to pay the penalty and remedial measures as per the guidelines. But type of violation is not mentioned. Besides this, the information on "Direction issued by", "Direction details" and "Direction copy" are not available. This needs

Sl. No	SEIAA File No.	Name & Address of the proponent	District	Type of Mineral	Name of the project	Mining lease period	Details of other mines including lease area located within 500 m from the periphery of the proposed mine lease area	Observation of SEAC based on Form-I, Pre-feasibility report, approved mining plan and checklist	Whether general conditions apply	Maximum annual production capacity (in m ³)	Recommendation of the SEAC
								<p>Monuments, Inter-State boundary and critically polluted area as identified by CPCB etc. located within 5 km radius of the mine lease area.</p> <p>8. There is no court case / litigation pending.</p> <p>9. The concerned Tahasildar has furnished DLC report. DLC report of concerned Tahasildar reveals that the lease area is not included in the DLC list.</p> <p>10. The Tahasildar has furnished Cluster certificate. The Cluster certificate reveals that there is no</p>			<p>clarification.</p> <p>(ii) The height of quarry wall is more than 6m height as mentioned in summary. But in the checklist it is mentioned as new proposal. The Tahasildar needs to clarify how the excavation of more than 6m depth has been taken place for a new proposal mine?</p> <p>4. There is no construction cost, only operational cost is mentioned. Reason for provision of water requirement during construction period needs clarification.</p> <p>5. There is mention of use of</p>

Sl. No	SEIAA File No.	Name & Address of the proponent	District	Type of Mineral	Name of the project	Mining lease period	Details of other mines including lease area located within 500 m from the periphery of the proposed mine lease area	Observation or SEAC based on Form-I, Pre-feasibility report, approved mining plan and checklist	Whether general condition apply	Maximum annual production capacity (in m ³)	Recommendation of the SEAC
								other mine located within 500 meter from the boundary of the mine.			<p>surface water, but method of withdrawal is mentioned as tube well. This needs clarification.</p> <p>6. It is observed that the lease was given in favor of Pramod Agrawal, Director, Ashok Bricks Industries Pvt Ltd vide letter no 434 date 22.07.2016 of collector, Jharsuguda while granting EC. Records reveals that period of this mining lease was from 17.11.2016 to 16.11.2020. Present status of lease in favor of PP Sri Rahul</p>

Sl. No	SEIAA File No.	Name & Address of the proponent	District	Type of Mineral	Name of the project	Mining lease period	Details of other mines including lease area located within 500 m from the periphery of the proposed mine lease area.	Observation of SEAC based on Form-I, Pre-feasibility report, approved mining plan and checklist	Whether general condition apply	Maximum annual production capacity (in m ³)	Recommendation of the SEAC
											Agrawal (individual capacity) is not available. In absence of Lease document and valid EC in favour of PP, reason for applying for EC as a violation case needs to be explained. 7. In KML file a sketch map has been uploaded. Appropriate KML file need to be uploaded.
15.	SIA/OR/MIN/402663/2022	Sri Rajeswar Thakur (Lessee) M/s. Subendangar Stone Quarry-II At- Near Balaji Temple, Po/Ps- Bhawanipatna, Dist- Kalahandi	Kalahandi	Stone	Proposal of Environmental Clearance for Subendangar Stone Quarry-II over an area of 9.00 Acres or 3.642 Hectares in village Subendangar under Kesinga tahasil of Kalahandi district of Sri	5 Years	Nil (As per checklist)	1. Furnished filled in Form-I, pre-feasibility report and check list as endorsed / submitted by the Tahasildar. 2. Final DSR has been submitted. 3. Topo sheet indicating location of the mine has been furnished. 4. EMP has been submitted. 5. Mining Plan has been	NO	15030	The SEAC decided to take decision on the proposal after receipt of the following from the concerned Tahasildar: 1. Information against location (at 4.3), it is mentioned as Jharakusum Khunti village & Forest whereas at sl. 5 it is

Sl. No	SEIAA File No.	Name & Address of the proponent	District	Type of Mineral	Name of the project	Mining lease period	Details of other mines including lease area located within 500 m from the periphery of the proposed mine lease area	Observation of SEAC based on Form-I, Pre-feasibility report, approved mining plan and checklist	Whether general condition apply	maximum annual production capacity (in m ³)	Recommendation of the SEAC
		Pin: 766001 Email: rajeswarthakur307@gmail.com			Rajeswar Thakur - EC			<p>approved.</p> <p>6. No forest land involved in lease area</p> <p>7. There is no protected areas i.e. National Park, Sanctuary, Habitat for Migratory Birds, Tiger Reserve, Protected Monuments, Inter-State boundary and critically polluted area as identified by CPCB etc. located within 5 km radius of the mine lease area.</p> <p>8. There is no court case / litigation pending.</p> <p>9. The concerned Tahasildar has furnished DLC report. DLC report of concerned Tahasildar reveals that the lease area is not included in the DLC list.</p> <p>10. The Tahasildar has furnished Cluster certificate. The Cluster certificate reveals that there is no other mine located within 500 meter from the boundary of the mine.</p>			<p>mentioned entire 3.642 ha land is non forest. This needs clarification.</p> <p>2. Information on labour employment given as 6000nos for construction period (for 300 days @20 nos each day). For stone quarry 300 days construction period is not convincing.</p> <p>3. Requirement of construction material of 2MT from fuel station source is not clear.</p> <p>4. Existing green belt is 0.075 ha (2.05% of total area) and the PP is not adding any more area but proposed to plant 150 trees in that area. Details of existing plants and proposed program for additional 150 plants may be clarified with a schematic diagram.</p> <p>5. Information furnished for waste water is as follows:- Waste water- 2 KLD</p>

Sl. No	SEIAA File No.	Name & Address of the proponent	District	Type of Mineral	Name of the project	Mining lease period	Details of other mines including lease area located within 500 m from the periphery of the proposed mine lease area	Observation of SEAC based on Form-I, Pre-feasibility report, approved mining plan and checklist	Whether general condition apply	Maximum annual production capacity (in m ³)	Recommendation of the SEAC
											Treated water to use- 1 KLD Treated water to discharge outside premises- 2KLD Purpose for use of treated water- NA While waste water is 2KLD, how Total treated water would be 3 KLD? Besides purpose for use of treated water needs to be furnished. Detail plan for treatment of water needs to be furnished. 6. In KML file a world map has been uploaded. Appropriate KML file need to be uploaded.
16.	SIA/OR/M IN/42282 2/2023	Tahasildar, Kaptipada (Lessee) M/s. Janakpur-Kaptipada Sand Bed At/Po/Ps-	Mayurbhanj	Sand	Proposal of Environmental Clearance for Janakpur-Kaptipada Sand Bed Over an area of 12.35 Acres or 4.99	5 Years	Nil (As per checklist)	1. Furnished filled in Form-I, pre-feasibility report and check list as endorsed / submitted by the Tahasildar. 2. Final DSR has been submitted.	NO	12134	The SEAC recommended to grant EC valid from the date of EC accorded upto the lease period with specific conditions stipulated for sand mine with following

Sl. No	SEIAA File No.	Name & Address of the proponent	District	Type of Mineral	Name of the project	Mining lease period	Details of other mines including lease area located within 500 m from the periphery of the proposed mine lease area	Observation of SEAC based on Form-I, Pre-feasibility report, approved mining plan and checklist	Whether general condition apply	Maximum annual production capacity (in m ³)	Recommendation of the SEAC
		Kaptipada, Dist-Mayurbhanj Pin - 757040 Email: tah.kaptipada@nic.in			hectares in village Janakpur & Kaptipada under Kaptipada Tahasil of Mayurbhanj District of Tahasildar, Kaptipada - EC			<ol style="list-style-type: none"> 3. Topo sheet indicating location of the mine has been furnished. 4. EMP has been submitted. 5. Mining Plan has been approved. 6. No forest land involved in lease area 7. There is no protected areas i.e. National Park, Sanctuary, Habitat for Migratory Birds, Tiger Reserve, Protected Monuments, Inter-State boundary and critically polluted area as identified by CPCB etc. located within 5 km radius of the mine lease area. 			<p>additional conditions.</p> <p>i) Consent / NoC shall be obtained from the concerned authority if village road is to be used for transportation. The said road shall also be maintained by the lessee.</p> <p>ii) In view of likely revision of DSR the mention of this deposit with final coordinates is to be ensured.</p> <p>iii) The boundary area of the deposit as per the updated DSR defined by geo coordinates based on DGPS survey</p>

Sl. No	SEIAA File No.	Name & Address of the proponent	District	Type of Mineral	Name of the project	Mining lease period	Details of other mines including lease area located within 500 m from the periphery of the proposed mine lease area	Observation of SEAC based on Form-I, Pre-feasibility report, approved mining plan and checklist	Whether general conditions apply	Maximum annual production capacity (in m ³)	Recommendation of the SEAC
								<p>8. There is no court case / litigation pending.</p> <p>9. The Tahasildar has furnished Cluster certificate. The Cluster certificate reveals that there is no other mines located within 500 meters from the boundary of the mine.</p>			<p>be superimposed on the cadastral map.</p> <p>iv) Plantation programme to be completed within first two years and to be maintained in remaining years.</p> <p>v) The Project proponent shall follow Sustainable Sand Mining Guidelines, 2020.</p> <p>vi) The proponent shall provide Bio-toilet for the workers.</p> <p>vii) Project Proponent shall not disturb the water course during mining.</p>
17.	SIA/OR/M	Tahasildar	Dhenkan	Laterite	Proposal of	5 Years	Nil	1. Furnished filled in	NO	10008cum	The SEAC

Sl. No	SEIAA File No.	Name & Address of the proponent	District	Type of Mineral	Name of the project	Mining lease period	Details of other mines including lease area located within 500 m from the periphery of the proposed mine lease area	Observation of SEAC based on Form-I, Pre-feasibility report, approved mining plan and checklist	Whether general condition apply	Maximum annual production capacity (in m ³)	Recommendation of the SEAC
	IN/411509/2022	Kamakhyanager (Lessee) M/s. Badasari Laterite and Morrum Quarry At/Po- Kamakhyanager Dist: Dhenkanal Pin: 759018 Email: tah.kamakhyanager@nic.in	al	and Morrum	Environmental Clearance for Badasari Laterite and Morrum Quarry over an area of 9.00 acres is situated on Khata no- 330 & pot no- 2355 of mouza Annapurnapur Khamar (Kha), Tahasil- Kamakhyanager, Dist- Dhenkanal of Tahasildar Kamakhyanager - EC		(As per checklist)	<p>Form-I, pre-feasibility report and check list as endorsed / submitted by the Tahasildar.</p> <ol style="list-style-type: none"> Final DSR has been submitted. Topo sheet indicating location of the mine has been furnished. EMP has been submitted. Mining Plan has been approved. No forest land involved in lease area There is no protected areas i.e. National Park, Sanctuary, Habitat for Migratory Birds, Tiger Reserve, Protected Monuments, 		Morrum And 15055cum Laterite	decided to take decision on the proposal after receipt of the following from the concerned Tahasildar: (i) Certificate from concerned DFO that there is the proposed quarry is not included in the DLC list. (ii) Concerned DFO needs to ascertain the availability of trees and vegetation within proposed quarry since the KML file shows the presence of deep greenery in the lease area.

Sl. No	SEIAA File No.	Name & Address of the proponent	District	Type or Mineral	Name of the project	Mining lease period	Details of other mines including lease area located within 500 m from the periphery of the proposed mine lease area	Observation or SEAC based on Form-I, Pre-feasibility report, approved mining plan and checklist	Whether general conditions apply	Maximum annual production capacity (in m ³)	Recommendation of the SEAC
								<p>Inter-State boundary and critically polluted area as identified by CPCB etc. located within 5 km radius of the mine lease area.</p> <p>8. There is no court case / litigation pending.</p> <p>9. The concerned Tahasildar has furnished DLC report. DLC report of concerned Tahasildar reveals that the lease area is not included in the DLC list.</p> <p>10. The Tahasildar has furnished Cluster certificate. The Cluster certificate reveals that there is two other mine</p>			

Sl. No	SEIAA File No.	Name & Address of the proponent	District	Type of Mineral	Name of the project	Mining lease period	Details of other mines including lease area located within 500 m from the periphery of the proposed mine lease area	Observation of SEAC based on Form-I, Pre-feasibility report, approved mining plan and checklist	Whether general condition apply	Maximum annual production capacity (in m ³)	Recommendation of the SEAC
								located within 500 meter from the boundary of the mine.			
18.	SIA/OR/M IN/42828 2/2023	Sri Kalyan Sarkar (Lessee) M/s. Baliposi Stone Quarry At: 17, Deshapiya Park Road, Kalighat, Kolkata Pin: 700026 Email: kalyansarkar774@gmail.com	Mayurbhanj	Stone	Proposal of Environmental Clearance for Baliposi Stone Quarry over an area of 7.939 acres or 3.213 hectares in Village Baliposi under Sukruli Tahasil in Mayurbhanj District of Sri Kalyan Sarkar - EC	5 Years	Nil (As per checklist)	1. EC received from DEIAA vide letter no:108 dt.05.07.2016. 2. The lease deed executed on 22.11.2018 and lease period is valid till 22.11.2023. 3. Enhancement in production from 3325cum to 14980cum in 5 th year. 4. The lessee has requested for enhancement of production. 5. Revised Mining Plan submitted for fifth year.	NO	Enhancement in production from 3325cum to 14980cum in 5 th year.	The SEAC decided to take decision on the proposal after receipt of the following from the concerned Tahasildar: (i) From KML file, it is observed that a school is situated at 39 meter from lease boundary (south) and nearest habitation is 150 meter away from the lease boundary. In the EC compliance report it is mentioned

Sl. No	SCIAA File No.	Name & Address of the proponent	DISTRICT	Type or Mineral	Name of the project	Mining lease period	Details of other mines including lease area located within 500 m from the periphery of the proposed mine lease area	Observation of SEAC based on Form-I, Pre-feasibility report, approved mining plan and checklist	Whether general condition apply	Maximum annual production capacity (in m ³)	Recommendation of the SEAC
								<p>feasibility report and check list as endorsed / submitted by the Tahasildar.</p> <ol style="list-style-type: none"> 2. Final DSR has been submitted. 3. Topo sheet indicating location of the mine has been furnished. 4. EMP has been submitted. 5. Mining Plan has been approved. 6. No forest land involved in lease area 7. There is no protected areas i.e. National Park, Sanctuary, Habitat for Migratory Birds, Tiger Reserve, Protected Monuments, Inter-State 			<p>that Semi mechanised method of Mining is being carried out without drilling and blasting. But in mining plan it is suggested that blasting will be done with slurry explosive. Both statements are contradictory. This shall be clarified.</p> <p>(ii) The production will be 4.5 times more than present production and nearly 50cum per day stone would be generated. A 20 TPH crushing unit is there inside</p>

Sl. No	SEIAA File No.	Name & Address of the proponent	District	Type of Mineral	Name of the project	Mining lease period	Details of other mines including lease area located within 500 m from the periphery of the proposed mine lease area	Observation or SEAC based on Form-I, Pre-feasibility report, approved mining plan and checklist	Whether general condition apply	Maximum annual production capacity (in m ³)	Recommendation of the SEAC
								<p>boundary and critically polluted area as identified by CPCB etc. located within 5 km radius of the mine lease area.</p> <p>8. There is no court case / litigation pending.</p> <p>9. The concerned Tahasildar has furnished DLC report. DLC report of concerned Tahasildar reveals that the lease area is not included in the DLC list.</p> <p>10. The Tahasildar has furnished Cluster certificate. The Cluster certificate reveals that there is no other mine located within 500</p>			<p>the lease boundary, High quantity of dust generation is expected. There would be generation of 13570cum of rejects and waste dump. The PP should follow proper dust and noise control system to reduce its impact. A specific SOP to be submitted for blasting purpose and dust and noise control.</p>

Sl. No	SEIAA File No.	Name & Address of the proponent	District	Type of Mineral	Name of the project	Mining lease period	Details of other mines including lease area located within 500 m from the periphery of the proposed mine lease area	Observation of SEAC based on Form-I, Pre-feasibility report, approved mining plan and checklist	Whether general conditions apply	Maximum annual production capacity (in m ³)	Recommendation of the SEAC
19.	SIA/OR/M IN/42801 9/2023	Sri Akshaya Kumar Nayak (Lessee) M/s. Brahmani river sand, Chandamohini Quarry At/P.o.- Bhuban, P.s.- Dharmasala, Dist.- Jajpur Pin: 755008 Email: akhayakumarna yak.jajpur@gmail.com	Jajpur	Sand	Proposal of Environmental Clearance for Brahmani river sand, Chandamohini Quarry (Khata No-149(AAA), Plot No-159) over an area of 9.85 acres or 3.986 hectares in village Chandamohini under Dharmasala Tahasil of Jajpur District of Sri Akshaya Kumar Nayak	4 Years and 5 months	Nil (As per checklist)	meter from the boundary of the mine. 1. Tahasildar has mentioned in Mining Plan that Modification of Mining Plan is due to change in area from 11.50Acres to 9.85acres. Actual area is 9.85Ac. and by mistakenly the mining plan had been approved for area 11.50Ac. 2. However the MGQ/approved production capacity remains same i.e. 13860cum. 3. Furnished filled in Form-I, pre-feasibility report and check list as	NO	13860	The SEAC recommended to grant EC valid from the date of EC accorded upto the lease period with specific conditions stipulated for sand mine with following additional conditions. i) Consent / NoC shall be obtained from the concerned authority if village road is to be used for transportation. The said road shall also be maintained by the lessee. ii) In view of

Sl. No	SEIAA File No.	Name & Address of the proponent	District	Type of Mineral	Name of the project	Mining lease period	Details of other mines including lease area located within 500 m from the periphery of the proposed mine lease area	Observation or SEAC based on Form-I, Pre-feasibility report, approved mining plan and checklist	Whether general conditions apply	Maximum annual production capacity (in m ³)	Recommendation of the SEAC
								<p>endorsed / submitted by the Tahasildar.</p> <p>4. Final DSR has been submitted.</p> <p>5. Topo sheet indicating location of the mine has been furnished.</p> <p>6. EMP has been submitted.</p> <p>7. Mining Plan has been approved.</p> <p>8. No forest land involved in lease area</p> <p>9. There is no protected areas i.e. National Park, Sanctuary, Habitat for Migratory Birds, Tiger Reserve, Protected Monuments, Inter-State boundary and critically polluted</p>			<p>likely revision of DSR the mention of this deposit with final coordinates is to be ensured.</p> <p>iii) The boundary area of the deposit as per the updated DSR defined by geo coordinates based on DGPS survey be superimposed on the cadastral map.</p> <p>iv) Plantation programme to be completed within first two years and to be maintained in remaining years.</p> <p>v) The Project proponent shall follow Sustainable Sand Mining Guidelines, 2020.</p>

Sl. No	SEIA/ File No.	Name & Address of the proponent	District	Type of Mineral	Name of the project	Mining lease period	Details of other mines including lease area located within 500 m from the periphery of the proposed mine lease area	Observation or SEAC based on Form-I, Pre-feasibility report, approved mining plan and checklist	Whether general condition apply	Maximum annual production capacity (in m ³)	Recommendation of the SEAC
	3							<p>area as identified by CPCB etc. located within 5 km radius of the mine lease area.</p> <p>10. There is no court case / litigation pending.</p> <p>11. The Tahasildar has furnished Cluster certificate. The Cluster certificate reveals that there is no other mines located within 500 meters from the boundary of the mine.</p>			<p>vi) The proponent shall provide Bio-toilet for the workers.</p> <p>vii) Project Proponent shall not disturb the water course during mining.</p>


 Member Secretary, SEAC

TABLE
DECISION ON MINOR MINERAL PROJECTS WITH LEASE AREA LESS THAN 5 HA.
ON 02ND, 03RD, 04TH AND 05TH AUGUST 2023
(CLARIFICATION RECEIVED)

Sl. No	SEIAA File No.	Name & Address of the proponent	District	Type of Mineral	Name of the project	Clarification sought by the SEAC		Whether compliance furnished by the Tahasildar (Yes / No) With Remarks if any	Recommendation of the SEAC
						Date of meeting	Clarification		
1.	SIA/O R/MIN/428356/2023	Sri Ranjit Kumar Jena (Lessee) M/s. Durdura Sand Quarry Mahanadi (GA)-B At- Nuagaon, Po- Athantara Dist: Khordha Pin: 752102 Email: ranjitdurdura@yahoo.com	Subarnapur	Sand	Proposal of Environmental Clearance for Durdura Sand Quarry Mahanadi (GA)-B is a Sand mining project on Mahanadi River over an area of 12.00 Acre / 4.85 Ha. in Village Durdura Under Biramaharajpur Tahasil of Subarnapur District of Sri Ranjit Kumar Jena - EC	28.06.2023	Geo coordinates of Durdura Sand Quarry - A bearing same khata no. and plot no.	Geo coordinates of Durdura Sand Quarry - A has been submitted.	The SEAC recommended to grant EC valid from the date of EC accorded upto the lease period with specific conditions stipulated for sand mine with following additional conditions. i) Consent / NoC shall be obtained from the concerned authority if village road is to be used for transportation. The said road shall also be maintained by the lessee. ii) In view of likely revision of DSR the mention of this deposit with final coordinates is to be ensured. iii) The boundary area

Proceedings of SEAC meeting (Minor Mineral – Clarification received) held on 02nd, 03rd, 04th and 05th August 2023

Trayak
Environmental Scientist, SEAC

Sl. No.	SEIAA File No.	Name & Address of the proponent	District	Type of Mineral	Name of the project	Clarification sought by the SEAC		Whether compliance furnished by the Tahasildar (Yes / No) With Remarks if any	Recommendation of the SEAC
						Date of meeting	Clarification		
									<p>of the deposit as per the updated DSR defined by geo coordinates based on DGPS survey be superimposed on the cadastral map.</p> <p>iv) Plantation programme to be completed within first two years and to be maintained in remaining years.</p> <p>v) The Project proponent shall follow Sustainable Sand Mining Guidelines, 2020.</p> <p>vi) The proponent shall provide Bio- toilet for the workers.</p> <p>vii) Project Proponent shall not disturb the water course during mining.</p>
2.	SIA/O R/MIN/ 40307 1/2022	Sri Om Prakash Gupta (HUF) M/s. Dalki Sand Bed	Sundargarh	Sand	Proposal of Environmental Clearance for Dalki Sand Bed of an area	28.06.2023	Project Proponent should submit the revised EMP after	Revised EMP has been submitted.	The SEAC recommended to grant EC valid from the date of EC accorded upto the lease period with specific conditions

Proceedings of SEAC meeting (Minor Mineral – Clarification received) held on 02nd, 03rd, 04th and 05th August 2023

J. Nayak
Environmental Scientist, SEAC

Sl. No	SEIAA File No.	Name & Address of the proponent	District	Type of Mineral	Name of the project	Clarification sought by the SEAC		Whether compliance furnished by the Tahasildar (Yes / No) With Remarks if any	Recommendation of the SEAC
						Date of meeting	Clarification		
		At: Kunal Travels Near telephone Bhawan Dist: Sundargarh, Pin: 770001 Email: kunalfilling@yahoo.co.in			10 acres or 4.046 hectares in Dalki village under Biramitrapur tahasil of Sundargarh district of Sri Om Prakash Gupta (HUF) - EC		making necessary correction.		stipulated for sand mine with following additional conditions. i) Consent / NoC shall be obtained from the concerned authority if village road is to be used for transportation. The said road shall also be maintained by the lessee. ii) In view of likely revision of DSR the mention of this deposit with final coordinates is to be ensured. iii) The boundary area of the deposit as per the updated DSR defined by geo coordinates based on DGPS survey be superimposed on the cadastral map. iv) Plantation programme to be completed within first two years and to be maintained in remaining years. v) The Project

Proceedings of SEAC meeting (Minor Mineral – Clarification received) held on 02nd, 03rd, 04th and 05th August 2023

Sl. No	SEIAA File No.	Name & Address of the proponent	District	Type of Mineral	Name of the project	Clarification sought by the SEAC		Whether compliance furnished by the Tahasildar (Yes / No) With Remarks if any	Recommendation of the SEAC
						Date of meeting	Clarification		
									<p>proponent shall follow Sustainable Sand Mining Guidelines, 2020.</p> <p>vi) The proponent shall provide Bio- toilet for the workers.</p> <p>vii) Project Proponent shall not disturb the water course during mining.</p> <p>viii) As the nearest road bridge is at 340 meters distance so adequate safety zone from the bridge as per Sustainable Sand Mining Guidelines, 2020 shall be left.</p>
3.	SIA/O R/MIN/ 40469 8/2022	Sri Manoj Kumar Sahu (Lessee) M/s. Kanika Sand Bed At:	Sundargarh	Sand	Proposal of Environmental Clearance for Kanika Sand Bed over an area of 12.00 Acres or 4.856	23.12.2022	i. Full scape village sheet showing location of the project and other mines within 500 meter (colour	Document submitted.	The SEAC recommended to grant EC valid from the date of EC accorded upto the lease period with specific conditions stipulated for sand mine with following additional

Proceedings of SEAC meeting (Minor Mineral – Clarification received) held on 02nd, 03rd, 04th and 05th August 2023

J. Nayak
Environmental Scientist, SEAC

Sl. No.	SEIAA File No.	Name & Address of the proponent	District	Type of Mineral	Name of the project	Clarification sought by the SEAC		Whether compliance furnished by the Tahasildar (Yes./No) With Remarks if any	Recommendation of the SEAC
						Date of meeting	Clarification		
		Sunaripada, Dist - Sundargarh Pin: 770001 Email: manoj.sahu.ec@gmail.com			Hectares, is located in village Kanika under Subdega Tahasil of Sundargarh District of Sri Manoj Kumar Sahu - EC		marking).		conditions.
							ii. Distance from the nearest Eco-sensitive Zone in Google map.	Document submitted.	i) Consent / NoC shall be obtained from the concerned authority if village road is to be used for transportation. The said road shall also be maintained by the lessee.
							iii. Google map showing the present lease hold area with all sairat source within 500 meter boundary of the lease hold area.	Document submitted.	ii) In view of likely revision of DSR the mention of this deposit with final coordinates is to be ensured. iii) The boundary area of the deposit as per the updated DSR defined by geo coordinates based on DGPS survey be superimposed on the cadastral map.
							IV. From DSR, it reveals that it is an	Document submitted. Compliance report submitted for EC	iv) Plantation programme to be completed within first two years and to be maintained in remaining years. v) The Project proponent shall follow Sustainable Sand

Proceedings of SEAC meeting (Minor Mineral – Clarification received) held on 02nd, 03rd, 04th and 05th August 2023

Sl. No.	SEIAA File No.	Name & Address of the proponent	District	Type of Mineral	Name of the project	Clarification sought by the SEAC		Whether compliance furnished by the Tahasildar (Yes / No) With Remarks if any	Recommendation of the SEAC
						Date of meeting	Clarification		
							operating mines. Therefore, Copy of Environmental Clearance, if granted by DEIAA/S EIAA earlier and compliance to the Environmental Clearance conditions if granted.	granted by DEIAA, for 2016-17 to 2020-21.	Mining Guidelines, 2020. vi) The proponent shall provide Bio- toilet for the workers. vii) Project Proponent shall not disturb the water course during mining.
4.	SIA/O R/MIN/ 40693 5/2022	Sri Sribash Jena (Lessee) M/s. Bamdevpur Sand Quarry	Jajpur	Sand	Proposal of Environmental Clearance for Bamdevpur Sand Quarry(Baitara	06.05.2023	I. List of mines present within 500m of proposed quarry as mentioned by	Tahasildar, Dasarathpur has certified that no other mines located within 500m of proposed quarry.	The SEAC recommended to grant EC valid from the date of EC accorded upto the lease period with specific conditions stipulated for sand mine with following additional

Proceedings of SEAC meeting (Minor Mineral – Clarification received) held on 02nd, 03rd, 04th and 05th August 2023

J. Nayak
Environmental Scientist, SEAC

Sl. No	SEIAA File No.	Name & Address of the proponent	District	Type of Mineral	Name of the project	Clarification sought by the SEAC		Whether compliance furnished by the Tahasildar (Yes / No) With Remarks if any	Recommendation of the SEAC
						Date of meeting	Clarification		
		(Baitarani River) M/s. ST Minerals Pvt. Ltd. At-Saroi, P.S- Dharmasala, Dist:Jajpur Pin: 755008 Email: sribash251@gmail.com			ni River) over an area of 2.50AC or 1.011 Ha under Dasarathpur Tahasil of Jajpur District of Sri Sribash Jena - EC		Tahasildar, Dasarathpur ii. As the mining area is in middle of the river, transportation route/map to be submitted.	Toposheet submitted.	conditions. i) Consent / NoC shall be obtained from the concerned authority if village road is to be used for transportation. The said road shall also be maintained by the lessee. ii) In view of likely revision of DSR the mention of this deposit with final coordinates is to be ensured. iii) The boundary area of the deposit as per the updated DSR defined by geo coordinates based on DGPS survey be superimposed on the cadastral map. iv) Plantation programme to be completed within first two years and to be maintained in remaining years. v) The Project proponent shall follow Sustainable Sand

Proceedings of SEAC meeting (Minor Mineral – Clarification received) held on 02nd, 03rd, 04th and 05th August 2023

Sl. No.	SEIAA File No.	Name & Address of the proponent	District	Type of Mineral	Name of the project	Clarification sought by the SEAC		Whether compliance furnished by the Tahasildar (Yes / No) With Remarks if any	Recommendation of the SEAC
						Date of meeting	Clarification		
									<p>Mining Guidelines, 2020.</p> <p>vi) The proponent shall provide Bio- toilet for the workers.</p> <p>vii) Project Proponent shall not disturb the water course during mining.</p>
5.	SIA/O R/MIN/ 40736 4/2022	Sri Ajaya Kanhar (Lessee) M/s. Sorisamulu Sand Bed At/Po-K. Barida, Ps-Kodala Dist: Ganjam Pin: 761032 Email: sorisamulusa nd@gmail.com	Ganjam	Sand	Proposal of Environmental Clearance for Sorisamulu Sand Bed over an area of 11.00 acres or 4.452 hectares bearing Khata no. 283, Plot no. 973 in village Sorisamulu, Tahasil Jagannathprasad, District Ganjam of Sri Ajaya Kanhar - EC	06.05.2023	<p>I. Copy of Signed PFR is not attached in ADS as mentioned.</p> <p>ii. Inclusion of the proposed quarry in the Approved DSR may be submitted.</p>	<p>Signed PFR is not attached as mentioned in ADS. PFR is submitted in portal.</p> <p>DSR report is approved vide page no. 91 with Para no. 103.</p>	<p>The SEAC recommended to grant EC valid from the date of EC accorded upto the lease period with specific conditions stipulated for sand mine with following additional conditions.</p> <p>i) Consent / NoC shall be obtained from the concerned authority if village road is to be used for transportation. The said road shall also be maintained by the lessee.</p> <p>ii) In view of likely revision of DSR the mention of this deposit with final coordinates is to be ensured.</p>

Proceedings of SEAC meeting (Minor Mineral – Clarification received) held on 02nd, 03rd, 04th and 05th August 2023

J Nayak
Environmental Scientist, SEAC

Sl. No.	SEIAA File No.	Name & Address of the proponent	District	Type of Mineral	Name of the project	Clarification sought by the SEAC		Whether compliance furnished by the Tahasildar (Yes / No) With Remarks if any	Recommendation of the SEAC
						Date of meeting	Clarification.		
									<p>iii) The boundary area of the deposit as per the updated DSR defined by geo coordinates based on DGPS survey be superimposed on the cadastral map.</p> <p>iv) Plantation programme to be completed within first two years and to be maintained in remaining years.</p> <p>v) The Project proponent shall follow Sustainable Sand Mining Guidelines, 2020.</p> <p>vi) The proponent shall provide Bio- toilet for the workers.</p> <p>vii) Project Proponent shall not disturb the water course during mining.</p> <p>viii) A replenishment study report may be submitted by the PP from 2nd year onwards.</p>
6.	SIA/O R/MIN/	Sri Rama	Ganjam	Stone	Proposal of	06.05.2023	I. Mismatch of land	The Tahasildar vide	The SEAC decided to take decision on the

Proceedings of SEAC meeting (Minor Mineral – Clarification received) held on 02nd, 03rd, 04th and 05th August 2023

Sl. No	SEIAA File No.	Name & Address of the proponent	District	Type of Mineral	Name of the project	Clarification sought by the SEAC		Whether compliance furnished by the Tahasildar (Yes/ No) With Remarks if any	Recommendation of the SEAC
						Date of meeting	Clarification		
	40464 1/2022	Khandual (Lessee) M/s. Bajragada Stone Quarry At- Chadhiapalli, Po-Ambapua Ps- Bellaguntha Dist-Ganjam Pin: 761119 Email: bajragadasto ne@gmail.co m			Environmental Clearance for Bajragada Stone Quarry over an area of 12.200 acres or 4.937 Ha having Khata No. 195 Plot No. 317 in the village Bajragada, Tah asil Bellaguntha in district Ganjam of Sri Rama Khandual - EC		schedule in DSR and Mining Plan. This shall be clarified.	letter no. 2906 dt.06.07.2023 certified that the land schedule in DSR and Mining Plan is same. The case record is verified and found correct. The DSR report is approved vide pg no. 117 with para no. 311. (Copy Enclosed is the page no. where proposed quarry is listed and that page is certified by the Tahasildar). DEIAA EC Letter has been submitted where land schedule is matching with DSR.	proposal after receipt of the following from the concerned Tahasildar: 1. Past production details have not been provided by Tahasildar. 3. NOC from concerned DFO since the Reserve Forest is 0.8 KM from the lease area. 4. As per the mining plan, semi-mechanized mining is suggested. In PFR PP has mentioned blasting to excavate 65% of the material. Hence, SOP for blasting management should be provided.
							II. Past production details of previous EC duly certified by Tahasildar.	Consent to operate Order has been submitted which has been certified by Tahasildar showing	

Proceedings of SEAC meeting (Minor Mineral – Clarification received) held on 02nd, 03rd, 04th and 05th August 2023

J Nayak
Environmental Scientist, SEAC

Sl. No	SEIAA File No.	Name & Address of the proponent	District	Type of Mineral	Name of the project	Clarification sought by the SEAC		Whether compliance furnished by the Tahasildar (Yes / No) With Remarks if any	Recommendation of the SEAC
						Date of meeting	Clarification		
								proposed production details of the quarry.	
7.	SIA/O R/MIN/411370/2022	Tahasildar Kamakhyana gar (Lessee) M/s. Mahulpal Sand bed At/Po- Kamakhyana gar Dist: Dhenkanal Pin: 759018 Email: tah.kamakhy a-od@nic.in	Dhenkanal	Sand	Proposal of Environmental Clearance for Mahulpal Sand bed over an area of 3.50 acres or 1.416 ha comes on Plot no. 01 of khata no 434, Kissam: Nadi of Tahasil: Kamakhyana gar, District : Dhenkanal of Tahasildar Kamakhyana gar - EC	06.05.2023	<p>i. Bridge at 220meter, no non mining zone is left for Bridge in Mining Plan. Revised Mining Plan leaving Non Mining Zone from the bridge as per Sustainable Sand Mining Guidelines, 2020.</p> <p>ii. Total Span (length) of River Bridge which is at 220meters.</p> <p>iii. Lease area is upstream</p>	<p>A Bridge is situated at a distance of 220m from the lease area at the downstream of the lease area.</p> <p>Span length of the bridge is 20m which is at 220 meters from the lease area.</p> <p>Lease area is at downstream of the</p>	<p>The SEAC decided to take decision on the proposal after receipt of the following from the concerned Tahasildar:</p> <p>(i)The previous EC was cluster of four sand mines. Clarification why other 3 nos of sand mines excluded for EC.</p> <p>(ii)There is a Mini sapua dam Rekula across the river which is just 192 meters from the boundary of the lease area (as per KML file). NOC from Dam authority that sand mining within lease area will not affect the Dam.</p> <p>(iii)The information asked about the year wise production of Mahulpal Sand mine during</p>

Proceedings of SEAC meeting (Minor Mineral – Clarification received) held on 02nd, 03rd, 04th and 05th August 2023

Sl. No.	SEIAA File No.	Name & Address of the proponent	District	Type of Mineral	Name of the project	Clarification sought by the SEAC		Whether compliance furnished by the Tahasildar (Yes / No) With Remarks, if any	Recommendation of the SEAC
						Date of meeting	Clarification		
							or downstream of the bridge.	bridge.	previous lease period has not been submitted. Instead of the data submitted are for the whole cluster. Therefore, year wise production during previous lease period of the proposed quarry needs to be submitted. (iv) Since the lease area is downstream of bridge so a layout plan showing safety zone of 500 meter from the bridge and corresponding production from safe area.
						IV. Year wise production during previous lease period.	In previously the source is attached with the cluster (Mahulpal – Alatuamma – Saradhapur – Kandarsinga) measuring an Ac. 17.62, now area of Mahulpal source is Ac. 3.50. Yearwise production of the cluster during previous lease period is as follows: 1 st Yr.-1364cum, 2 nd Yr. – 1501cum, 3 rd Yr. – 1651cum, 4 th Yr. – 1816cum, 5 th Yr. – 1800cum.		
8.	SIA/O R/MIN/	Sri Tapas Bishi	Bargarh	Sand	Proposal of Environmental	06.05.2023	I. There is a bridge at	The bridge is situated at 500 meters distance	The SEAC decided to take decision on the

Proceedings of SEAC meeting (Minor Mineral – Clarification received) held on 02nd, 03rd, 04th and 05th August 2023

J Nayak
Environmental Scientist, SEAC

Sl. No	SEIAA File No.	Name & Address of the proponent	District	Type of Mineral	Name of the project	Clarification sought by the SEAC		Whether compliance furnished by the Tahasildar (Yes / No) With Remarks if any	Recommendation of the SEAC
						Date of meeting	Clarification		
	405220/2022	(Lessee) M/s. Kumunibahal i-B Sand Bed At/Po- Padampur, Thasil- Padampur Dist: Bargarh Pin: 768034 Email: ectahasildarp adampur@g mail.com			Clearance for Kumunibahali- B Sand Bed over an area 8.00acres or 3.237hectares in Kumunibahali village under Padampur Tahasil of Bargarh district of Sri Tapas Bishi - EC		430 meters distance from the lease area. Is the lease area is in upstream or downstream of the bridge? Total span (length) of the bridge shall be submitted.	from the lease boundary. The lease area is in downstream of the bridge. The Total length of the bridge is 562m.	proposal after receipt of the following from the concerned Tahasildar: (i)The distance of the leased sand mine from bridge is 460 meters. 500 meters as mentioned in clarification is not correct. (ii)The date of picture captured for KML file is 30 th October 2022. The kml file shows the lease area is almost submerged with water. It seen that there is hardly any land mass for starting the mining activities. Hence revised kml file to be submitted certified by Tahasildar.
9.	SIA/O R/MIN/ 41550 3/2023	Sri Jaya Biswal (Lessee)	Jajpur	Sand	Proposal of Environmental Clearance for	06.05.2023	River Embankment is at 20meters	The Tahasildar has certified vide letter no. 446 dt. 07.07.2023 that	The SEAC recommended to grant EC valid from the date of EC accorded upto

Proceedings of SEAC meeting (Minor Mineral – Clarification received) held on 02nd, 03rd, 04th and 05th August 2023

J Nayak
Environmental Scientist, SEAC

Sl. No.	SEIAA File No.	Name & Address of the proponent	District	Type of Mineral	Name of the project	Clarification sought by the SEAC		Whether compliance furnished by the Tahasildar (Yes /No) With Remarks, if any	Recommendation of the SEAC
						Date of meeting	Clarification		
		M/s. Kharasrota River Sand Quarry, Goudasahi At/Po-Alatiri, Ps-Panikoili Dist: Jajpur Pin: 755043 Email: gaudasahisandquarry@gmail.com			Kharasrota River Sand Quarry, Goudasahi over an area of 12.00 acres or 4.857 ha. in village Goudasahi of Binjharpur Tahasil of Jajpur District of Sri Jaya Biswal - EC		as mentioned in Checklist. Revised Mining Plan as per Sustainable Sand Mining Guidelines, 2020.	the distance from river embankment to mining area mentioned in the checklist 20m instead of 200m, it is typographical error. The minimum 150m space will be left from boundary of mining pit. So, the mining activity will not impact on river embankment. Revised Checklist has been submitted.	the lease period with specific conditions stipulated for sand mine with following additional conditions. i) Consent / NoC shall be obtained from the concerned authority if village road is to be used for transportation. The said road shall also be maintained by the lessee. ii) In view of likely revision of DSR the mention of this deposit with final coordinates is to be ensured. iii) The boundary area of the deposit as per the updated DSR defined by geo coordinates based on DGPS survey be superimposed on the cadastral map. iv) Plantation programme to be completed within first two years and to be maintained in remaining

Proceedings of SEAC meeting (Minor Mineral – Clarification received) held on 02nd, 03rd, 04th and 05th August 2023

J Nayak
Environmental Scientist, SEAC

Sl. No.	SEIAA File No.	Name & Address of the proponent	District	Type of Mineral	Name of the project	Clarification sought by the SEAC		Whether compliance furnished by the Tahasildar (Yes / No) With Remarks if any	Recommendation of the SEAC
						Date of meeting	Clarification		
									years. v) The Project proponent shall follow Sustainable Sand Mining Guidelines, 2020. vi) The proponent shall provide Bio- toilet for the workers. vii) Project Proponent shall not disturb the water course during mining.
10.	SIA/O R/MIN/ 41094 6/2022	Tahasildar, Barpali (Lessee) M/s. Baramkela Sand Bed At/P.o/P.s- Barpali, Dist-Bargarh Pin: 768029 Email: tah.barpod@nic.in	Bargarh	Sand	Proposal of Environmental Clearance for Baramkela Sand Bed over an area of 12.35 Acres or 4.997 Ha at village Grindola under Barpali Tahasil of Bargarh district of Tahasildar, Barpali - EC	06.05.2023	As the mining area is in middle of the river, transportation route/map to be submitted.	Tahasildar, Barpali clarified vide letter no.1639 dated 13.07.2023 that: In Baramkela Sand Quarry, mining proposal has been given in the south-eastern part of the lease area. During rainy season the upper part (i.e. northern part of the river bed was	The SEAC decided to take decision on the proposal after receipt of the following from the concerned Tahasildar: (i) NOC/Permission from Irrigation/water resources department regarding laid down of hume pipes and details of transportation route for sand with layout to be provided.

Proceedings of SEAC meeting (Minor Mineral – Clarification received) held on 02nd, 03rd, 04th and 05th August 2023

J Nayak
Environmental Scientist, SEAC

Sl. No	SEIAA File No.	Name & Address of the proponent	District	Type of Mineral	Name of the project	Clarification sought by the SEAC		Whether compliance furnished by the Tahasildar (Yes / No) With Remarks if any	Recommendation of the SEAC
						Date of meeting	Clarification		
								covered with the river water, but in summer season it remains dry. During sand transportation, hume pipes will be underlined by the lessee to avoid the water flow direction of the river. All other safety measures will be taken during transportation. No disturbance will be done during the flow of River water. The detailed transportation map is also attached in the Annexure -I.	
11.	SIA/O R/MIN/42594 9/2023	Tahasildar, Borigumma (Lessee) M/s. Jodaput Stone Quarry At - Tahasil	Koraput	Stone	Proposal of Environmental Clearance for Jodaput Stone Quarry over an area of 11.927 acres or 4.827	06.05.2023	I. The basis for change increase in production to three times the current	Tahasildar, Borigumma clarified vide letter no.1942 dated 20.07.2023 that: As per the recommendation of	The SEAC decided to take decision on the proposal after receipt of the following from the concerned Tahasildar: (i) Past production details of previous EC

Proceedings of SEAC meeting (Minor Mineral – Clarification received) held on 02nd, 03rd, 04th and 05th August 2023

J Nayak
Environmental Scientist, SEAC

Sl No	SEIAA File No.	Name & Address of the proponent	District	Type of Mineral	Name of the project	Clarification sought by the SEAC		Whether compliance furnished by the Tahasildar (Yes / No) With Remarks if any	Recommendation of the SEAC
						Date of meeting	Clarification		
		Office Borigumma Dist: Koraput Pin: 764056 Email: tahasildarbori gumma@gmail.com			hectares bearing Khata no.69, Plot no.308 & 320 in Village Jodaput, Tahasil Borigumma, District Koraput of Tahasildar, Borigumma - EC		production?	Superintending Engineer, Jeypore (R & B) Division, Jeypore for improvement of 2 roads under state plan they require another 30000cum of minor minerals to complete the said project.	duly certified by Tahasildar is not attached in ADS. Copy to be submitted. (ii) There is no specific recommendations of R& B Divisional officer regarding requirement of minor minerals quantity basing on respective agreements of two road projects. Besides Tahasildar shall obtain an undertaking in shape of affidavit that the minor minerals of leased quarry shall only be utilized in the two Government projects and the contractor shall not sale the minor minerals and it's products.
							II. Past production details of previous EC duly certified by Tahasildar.	The Tahasildar has mentioned that copy submitted but not attached in ADS. Previous EC letter from SEIAA is attached.	
							III. Distance of Jodaput Stone Quarry – B from proposed quarry with geo coordinate	Distance of Jodaput Stone Quarry – B from proposed quarry is 1.8km with geo coordinates submitted.	(iii) Geo coordinates furnished for one location. That for other

Proceedings of SEAC meeting (Minor Mineral – Clarification received) held on 02nd, 03rd, 04th and 05th August 2023

Trayak
Environmental Scientist, SEAC

Sl. No	SEIAA File No.	Name & Address of the proponent	District	Type of Mineral	Name of the project	Clarification sought by the SEAC		Whether compliance furnished by the Tahasildar (Yes / No) With Remarks if any	Recommendation of the SEAC
						Date of meeting	Clarification		
							s.		location needs to be furnished.
12.	SIA/O R/MIN/ 41633 6/2023	Sri Niraj Agrawal (Lessee) M/s. Bhutiarbahal Stone Quarry-A At- Palace line, Po- Balangir Dist: Balangir Pin: 767001 Email: nirajagrwal715@gmail.com	Balangir	Stone	Proposal of Environmental Clearance for Bhutiarbahal Stone Quarry-A over an area of 4.00 Acres or 1.618 Hectares in village Bhutiarbahal under Balangir tahasil of Balangir district Sri Niraj Agrawal - EC	28.06.2023	<ol style="list-style-type: none"> 1. KML file showing all the three mines in the cluster. 2. Separate budget for each mine in EMP. 3. Lay out plan of each mine showing garland drains, settling pond, retaining walls along with details of their dimensions. 4. Present Status of plantation done during 	<p>All the three mines in the cluster are shown in google map</p> <p>Separate budget for each mine in EMP submitted.</p> <p>Lay out is submitted. Garland drain – 11m x 14.4m Settling pond – 3.3m x 9.6m Retaining walls – 10.5m x 13.4m</p> <p>150nos of trees are proposed to develop a green belt during the</p>	<p>The SEAC decided to take decision on the proposal after receipt of the following from the concerned Tahasildar:</p> <p>(i) From combined KML file it is observed that mining has been done in the gap area between Quarry- A and B and also east side of quarry- A. Also mining has been done beyond west boundary of Quarry B. Tahasildar may clarify on this.</p> <p>(ii) Combined EMP budget for all three mines and budget for Quarry - A furnished. Both are same. How? Separate budget for Quarry A, B & C need to be furnished and total budget of these three quarries should tally with the combined EMP</p>

Proceedings of SEAC meeting (Minor Mineral – Clarification received) held on 02nd, 03rd, 04th and 05th August 2023

J Nayak
Environmental Scientist, SEAC

Sl. No	SEIAA File No.	Name & Address of the proponent	District	Type of Mineral	Name of the project	Clarification sought by the SEAC		Whether compliance furnished by the Tahasildar (Yes / No) With Remarks if any	Recommendation of the SEAC
						Date of meeting	Clarification		
							the previous lease period.	plan period. No details submitted of plantation done during the previous lease period.	budget iii) There is no clarity in the lay out plan for garland canal. Lay out plan to be submitted with clarity. iv) Details of plantation done during the previous lease period needs to be submitted duly certified by the Tahasildar.
						5. Distance of nearest habitation from each mine.	Nearest habitation Bhutiarbahal at 0.8km.		
						6. Specific mitigation measures to control blasting related issues.	Controlled blasting technique will be adopted to minimize the ground vibration and to avoid flying of rocks. The Plantation & the greenbelt around the mining lease boundary will help in reducing noise level.		
						7. Whether any liquid discharge will be there from mine areas to	There are no nala / streams flowing within the lease area. The surface run off likely to be generated will be		

Proceedings of SEAC meeting (Minor Mineral – Clarification received) held on 02nd, 03rd, 04th and 05th August 2023

Sl. No	SEIAA File No.	Name & Address of the proponent	District	Type of Mineral	Name of the project	Clarification sought by the SEAC		Whether compliance furnished by the Tahasildar (Yes / No) With Remarks if any	Recommendation of the SEAC	
						Date of meeting	Clarification			
13.	SIA/O R/MIN/ 41643 5/2023	Sri Niraj Agrawal (Lessee) M/s. Bhutiarbahal Stone Quarry-B At- Palace line, Po- Balangir Dist: Balangir Pin: 767001 Email: nirajagrawal715@gmail.com	Balangir	Stone	Proposal of Environmental Clearance for Bhutiarbahal Stone Quarry-B over an area of 3.00 Acres or 1.214 Hectares in village Bhutiarbahal under Balangir tahasil of Balangir district of Sri Niraj Agrawal - EC	28.06.2023	1. KML file showing all the three mines in the cluster.	channelized to the natural source through the surface gradient.	The SEAC decided to take decision on the proposal after receipt of the following from the concerned Tahasildar: (i) From combined KML file it is observed that mining has been done in the gap area between Quarry- A and B and also east side of quarry- A. Also mining has been done beyond west boundary of Quarry B. Tahasildar may clarify on this. (ii) Combined EMP budget for all three mines and budget for Quarry - A furnished. Both are same. How? Separate budget for Quarry A, B & C need to be furnished and total budget of these three	
							2. Separate budget for each mine in EMP.			Separate budget for each mine in EMP submitted.
							3. Lay out plan of each mine showing garland drains, settling pond, retaining walls along with details of their dimensions.			Lay out is submitted. Garland drain – 11m x 14.4m Settling pond – 3.3m x 9.6m Retaining walls – 10.5m x 13.4m
							4. Present Status of			150nos of trees are proposed to develop a

Proceedings of SEAC meeting (Minor Mineral – Clarification received) held on 02nd, 03rd, 04th and 05th August 2023

J. Jayak
Environmental Scientist, SEAC

Sl. No	SEIAA File No.	Name & Address of the proponent	District	Type of Mineral	Name of the project	Clarification sought by the SEAC		Whether compliance furnished by the Tahasildar (Yes / No) With Remarks if any	Recommendation of the SEAC
						Date of meeting	Clarification		
							plantation done during the previous lease period.	green belt during the plan period. No details submitted of plantation done during the previous lease period.	quarries should tally with the combined EMP budget iii) There is no clarity in the lay out plan for garland canal. Lay out plan to be submitted with clarity. iv) Details of plantation done during the previous lease period needs to be submitted duly certified by the Tahasildar.
						5. Distance of nearest habitation from each mine.	Nearest habitation Bhutiarbahal at 0.8km.		
						6. Specific mitigation measures to control blasting related issues.	Controlled blasting technique will be adopted to minimize the ground vibration and to avoid flying of rocks. The Plantation & the greenbelt around the mining lease boundary will help in reducing noise level.		
						7. Whether any liquid discharge will be there	There are no nala / streams flowing within the lease area. The surface run off likely to		

Proceedings of SEAC meeting (Minor Mineral – Clarification received) held on 02nd, 03rd, 04th and 05th August 2023

Sl. No	SEIAA File No.	Name & Address of the proponent	District	Type of Mineral	Name of the project	Clarification sought by the SEAC		Whether compliance furnished by the Tahasildar (Yes / No) With Remarks if any	Recommendation of the SEAC
						Date of meeting	Clarification		
							from mine areas to outside? If yes then its management.	be generated will be channelized to the natural source through the surface gradient.	
14.	SIA/O R/MIN/416477/2023	Sri Niraj Agrawal (Lessee) M/s. Bhutiarbahal Stone Quarry-C At- Palace line, Po- Balangir Dist: Balangir Pin: 767001 Email: nirajagrwal715@gmail.com	Balangir	Stone	Proposal of Environmental Clearance for Bhutiarbahal Stone Quarry-C over an area of 2.00 Acres or 0.809 Hectares in village Bhutiarbahal under Balangir tahasil of Balangir district of Sri Niraj Agrawal - EC	28.06.2023	<p>1. KML file showing all the three mines in the cluster.</p> <p>2. Separate budget for each mine in EMP.</p> <p>3. Lay out plan of each mine showing garland drains, settling pond, retaining walls along with details of their dimensions.</p>	<p>All the three mines in the cluster are shown in google map</p> <p>Separate budget for each mine in EMP submitted.</p> <p>Lay out is submitted. Garland drain – 11m x 14.4m Settling pond – 3.3m x 9.6m Retaining walls – 10.5m x 13.4m</p>	<p>The SEAC decided to take decision on the proposal after receipt of the following from the concerned Tahasildar:</p> <p>(i) From combined KML file it is observed that mining has been done in the gap area between Quarry- A and B and also east side of quarry- A. Also mining has been done beyond west boundary of Quarry B. Tahasildar may clarify on this.</p> <p>(ii) Combined EMP budget for all three mines and budget for Quarry - A furnished. Both are same. How? Separate budget for Quarry A, B & C need to</p>

Proceedings of SEAC meeting (Minor Mineral – Clarification received) held on 02nd, 03rd, 04th and 05th August 2023


J Nayak
Environmental Scientist, SEAC

Sl. No	SEIAA File No.	Name & Address of the proponent	District	Type of Mineral	Name of the project	Clarification sought by the SEAC		Whether compliance furnished by the Tahasildar (Yes / No) With Remarks if any	Recommendation of the SEAC
						Date of meeting	Clarification		
							4. Present Status of plantation done during the previous lease period.	150nos of trees are proposed to develop a green belt during the plan period. No details submitted of plantation done during the previous lease period.	<p>be furnished and total budget of these three quarries should tally with the combined EMP budget</p> <p>iii) There is no clarity in the lay out plan for garland canal. Lay out plan to be submitted with clarity.</p> <p>iv) Details of plantation done during the previous lease period needs to be submitted duly certified by the Tahasildar.</p>
						5. Distance of nearest habitation from each mine.	Nearest habitation Bhutiarbahal at 0.8km.		
						6. Specific mitigation measures to control blasting related issues.	Controlled blasting technique will be adopted to minimize the ground vibration and to avoid flying of rocks. The Plantation & the greenbelt around the mining lease boundary will help in reducing noise level.		
						7. Whether any liquid	There are no nala / streams flowing within		

Proceedings of SEAC meeting (Minor Mineral – Clarification received) held on 02nd, 03rd, 04th and 05th August 2023

J Nayak
Environmental Scientist, SEAC

Sl. No	SEIAA File No.	Name & Address of the proponent	District	Type of Mineral	Name of the project	Clarification sought by the SEAC		Whether compliance furnished by the Tahasildar (Yes / No) With Remarks if any	Recommendation of the SEAC
						Date of meeting	Clarification		
							discharge will be there from mine areas to outside? If yes then its management.	the lease area. The surface run off likely to be generated will be channelized to the natural source through the surface gradient.	


 MEMBER SECRETARY, SEAC

Proceedings of SEAC meeting (Minor Mineral – Clarification received) held on 02nd, 03rd, 04th and 05th August 2023


 Environmental Scientist, SEAC

ANNEXURE-C

**DECISION ON COUNTRY LIQUOR (MAHUA FLOWER BASED O.S SHOP) PROPOSALS
(MODIFICATION OF EC) RECEIVED FROM SEIAA, ODISHA HELD ON 02ND, 03RD, 04TH
AND 05TH AUGUST 2023**

Sl. No.	Online File No.	Proposals	Summary of the proposal	Recommendations of SEAC
1)	SIA/OR/IND2/3 01549/2023	Proposal of Extension Environmental Clearance for Production of 1.58 KLD Mahua Flower Based country liquor Manufacturing Unit M/s Saurapalli Main O.S Liquor Shop At - Saurapalli, District. - Ganjam. of Sri Raghubeer Panigrahy – Mod EC	<ul style="list-style-type: none"> This proposal is for Extension of Environment Clearance in name of lessee Sri Raghubeer Panigrahy. Environmental Clearance was granted by SEIAA vide letter No. 7556/SEIAA dated 28.11.2019 & Extension of EC granted on letter No. 1878/SEIAA dated 26.07.2021 for capacity of 1.58KLD. Now, the proposal has been applied for Extension of EC as per Excise license submitted valid till 31.03.2024. 	The SEAC reiterates its earlier recommendation for revalidation of country liquor proposals as decided in its meeting held on 31.10.2019 and opined that revalidation of Environmental Clearance is not required for the unit as it is already operational unit. Further, the SEAC opined that fresh Environmental Clearance is also not required for the proposal as it is not shifting the unit to other location and / or going for higher production capacity. The SEAC recommended to return these proposals to SEIAA, Odisha with a request to communicate the proponents as above.

Proceedings of SEAC meeting held on 02nd, 03rd, 04th and 05th August 2023

J Nayak
Environmental Scientist

Sl. No.	Online File No.	Proposals	Summary of the proposal	Recommendations of SEAC
2)	SIA/OR/IND2/3 01552/2023	Proposal of Environmental Clearance for production of 3.791 KLD Mahua Flower Based out still country liquor Manufacturing unit, M/s Kodala O.S Liquor Shop At-Kodala, Dist.- Ganjam of Smt. Susama Panigrahy – Mod EC	<ul style="list-style-type: none"> This proposal is for Extension of Environment Clearance in name of lessee Smt. Susama Panigrahy. Environmental Clearance was granted by SEIAA vide letter No. 7550/SEIAA dated 28.11.2019 & Extension of EC granted on letter No. 1878/SEIAA dated 26.07.2021 for capacity of 3.791KLD. Now, the proposal has been applied for Extension of EC as per Excise license submitted valid till 31.03.2024. 	The SEAC decided to take decision on the proposal after receipt of the following from the concerned PP: (i) Compliance Report to Previous EC conditions.

Proceedings of SEAC meeting held on 02nd, 03rd, 04th and 05th August 2023

J Nayak
Environmental Scientist

Sl. No.	Online File No.	Proposals	Summary of the proposal	Recommendations of SEAC
3)	SIA/OR/IND2/3 01560/2023	Proposal of Environmental Clearance for production of 1.602 KLD of country liquor from the manufacturing unit of Basudevpur O.S. Shop at Village Basudevpur in Ganjam District of Sri Udhaba Sahu – Mod EC	<ul style="list-style-type: none"> This proposal is for Extension of Environment Clearance in name of lessee Sri Udhaba Sahu. Extension of Environmental Clearance was granted by SEIAA vide letter No. 5374/SEIAA dated 02.09.2022 for capacity of 1.602KLD. Now, the proposal has been applied for Extension of EC as per Excise license submitted valid till 31.03.2024. 	The SEAC reiterates its earlier recommendation for revalidation of country liquor proposals as decided in its meeting held on 31.10.2019 and opined that revalidation of Environmental Clearance is not required for the unit as it is already operational unit. Further, the SEAC opined that fresh Environmental Clearance is also not required for the proposal as it is not shifting the unit to other location and / or going for higher production capacity. The SEAC recommended to return these proposals to SEIAA, Odisha with a request to communicate the proponents as above.

Proceedings of SEAC meeting held on 02nd, 03rd, 04th and 05th August 2023

J Nayak
Environmental Scientist

Sl. No.	Online File No.	Proposals	Summary of the proposal	Recommendations of SEAC
4)	SIA/OR/IND2/3 01563/2023	Proposal of Environmental Clearance for production of 4.332 KLD Mahua Flower Based out still country liquor Manufacturing unit of Ms Digapahandi OS Shop at Village Basudevpur in Ganjam District of Sri Udhaba Sahu – Mod EC	<ul style="list-style-type: none"> This proposal is for Extension of Environment Clearance in name of lessee Sri Udhaba Sahu. Extension of Environment Clearance was granted by SEIAA vide letter No. 5376/SEIAA dated 02.09.2022 for capacity of 4.332KLD. Now, the proposal has been applied for Extension of EC as per Excise license submitted valid till 31.03.2023. 	The SEAC reiterates its earlier recommendation for revalidation of country liquor proposals as decided in its meeting held on 31.10.2019 and opined that revalidation of Environmental Clearance is not required for the unit as it is already operational unit. Further, the SEAC opined that fresh Environmental Clearance is also not required for the proposal as it is not shifting the unit to other location and / or going for higher production capacity. The SEAC recommended to return these proposals to SEIAA, Odisha with a request to communicate the proponents as above.

Proceedings of SEAC meeting held on 02nd, 03rd, 04th and 05th August 2023

J Nayak
Environmental Scientist

Sl. No.	Online File No.	Proposals	Summary of the proposal	Recommendations of SEAC
5)	SIA/OR/IND2/3 01583/2023	Proposal of Environmental Clearance for production of 2.214 KLD Mahua Flower Based out still country liquor Manufacturing unit of M/s. Jugudi OS Shop at Village Jugudi in Ganjam District of Sri Shyamaghana Sahu – Mod EC	<ul style="list-style-type: none"> This proposal is for Extension of Environment Clearance in name of lessee Sri Shyamaghana Sahu. Extension of Environmental Clearance was granted by SEIAA vide letter No. 5372/SEIAA dated 02.09.2022 for capacity of 2.214KLD. Now, the proposal has been applied for Extension of EC as per Excise license submitted valid till 31.03.2024. 	The SEAC reiterates its earlier recommendation for revalidation of country liquor proposals as decided in its meeting held on 31.10.2019 and opined that revalidation of Environmental Clearance is not required for the unit as it is already operational unit. Further, the SEAC opined that fresh Environmental Clearance is also not required for the proposal as it is not shifting the unit to other location and / or going for higher production capacity. The SEAC recommended to return these proposals to SEIAA, Odisha with a request to communicate the proponents as above.

Proceedings of SEAC meeting held on 02nd, 03rd, 04th and 05th August 2023

J Nayak
Environmental Scientist

Sl No.	Online File No	Proposals	Summary of the proposal	Recommendations of SEAC
6)	SIA/OR/IND2/3 01587/2023	Proposal of Environmental Clearance for production of 4.110 KLD Mahua Flower Based out still country liquor Manufacturing unit of M/s. Golanthara OS Shop at Village Jugudi in Ganjam District of Sri Shyamaghana Sahu – Mod EC	<ul style="list-style-type: none"> This proposal is for Extension of Environment Clearance in name of lessee Sri Shyamaghana Sahu. Extension of Environmental Clearance was granted by SEIAA vide letter No. 5360/SEIAA dated 02.09.2022 for capacity of 4.11KLD. Now, the proposal has been applied for Extension of EC as per Excise license submitted valid till 31.03.2024. 	The SEAC reiterates its earlier recommendation for revalidation of country liquor proposals as decided in its meeting held on 31.10.2019 and opined that revalidation of Environmental Clearance is not required for the unit as it is already operational unit. Further, the SEAC opined that fresh Environmental Clearance is also not required for the proposal as it is not shifting the unit to other location and / or going for higher production capacity. The SEAC recommended to return these proposals to SEIAA, Odisha with a request to communicate the proponents as above.

Proceedings of SEAC meeting held on 02nd, 03rd, 04th and 05th August 2023

Jwajak
Environmental Scientist

Sl. No.	Online File No.	Proposals	Summary of the proposal	Recommendations of SEAC
7)	SIA/OR/IND2/3 01589/2023	Proposal of Environmental Clearance for for production of 4.428 KLD Mahua Flower Based out still country liquor Manufacturing unit of M/s. C Saradhapur OS Shop at Village Jugudi in Ganjam District of Sri Shyam Sundar Sahu – Mod EC	<ul style="list-style-type: none"> • This proposal is for Extension of Environment Clearance in name of lessee Sri Shyam Sundar Sahu. • Extension of Environmental Clearance was granted by SEIAA vide letter No. 5362/SEIAA dated 02.09.2022 for capacity of 4.428KLD. • Now, the proposal has been applied for Extension of EC as per Excise license submitted valid till 31.03.2024. 	The SEAC reiterates its earlier recommendation for revalidation of country liquor proposals as decided in its meeting held on 31.10.2019 and opined that revalidation of Environmental Clearance is not required for the unit as it is already operational unit. Further, the SEAC opined that fresh Environmental Clearance is also not required for the proposal as it is not shifting the unit to other location and / or going for higher production capacity. The SEAC recommended to return these proposals to SEIAA, Odisha with a request to communicate the proponents as above.

Proceedings of SEAC meeting held on 02nd, 03rd, 04th and 05th August 2023

J Nayak
Environmental Scientist

Sl. No.	Online File No.	Proposals	Summary of the proposal	Recommendations of SEAC
8)	SIA/OR/IND2/3 01979/2023	Proposal of Environmental Clearance for production of 1.266 KLD Mahua Flower Based Out Still Country Liquor Manufacturing unit of Badagada Main out still Liquor shop, at Baramunduli under Tahasil: Sheragada, Dist: Ganjam of Sri Bulu Jena – Mod EC	<ul style="list-style-type: none"> This proposal is for Extension of Environment Clearance in name of lessee Sri Bulu Jena. Extension of Environmental Clearance was granted by SEIAA vide letter No. 5402/SEIAA dated 02.09.2022 for capacity of 1.266KLD. Now, the proposal has been applied for Extension of EC as per Excise license submitted valid till 31.03.2024. 	The SEAC reiterates its earlier recommendation for revalidation of country liquor proposals as decided in its meeting held on 31.10.2019 and opined that revalidation of Environmental Clearance is not required for the unit as it is already operational unit. Further, the SEAC opined that fresh Environmental Clearance is also not required for the proposal as it is not shifting the unit to other location and / or going for higher production capacity. The SEAC recommended to return these proposals to SEIAA, Odisha with a request to communicate the proponents as above.

Proceedings of SEAC meeting held on 02nd, 03rd, 04th and 05th August 2023

J Nayak
Environmental Scientist

Sl. No.	Online File No.	Proposals	Summary of the proposal	Recommendations of SEAC
9)	SIA/OR/IND2/3 01990/2023	Proposal of Environmental Clearance for production of 2.370 KLD Mahua Flower Based Out Still Country Liquor Manufacturing unit of Sheragada Main out still Liquor shop, at Baramunduli under Tahasil: Sheragada, Dist: Ganjam of Sri Bulu Jena – Mod EC	<ul style="list-style-type: none"> This proposal is for Extension of Environment Clearance in name of lessee Sri Bulu Jena. Extension of Environmental Clearance was granted by SEIAA vide letter No. 5380/SEIAA dated 02.09.2022 for capacity of 2.370KLD. Now, the proposal has been applied for Extension of EC as per Excise license submitted valid till 31.03.2024. 	The SEAC reiterates its earlier recommendation for revalidation of country liquor proposals as decided in its meeting held on 31.10.2019 and opined that revalidation of Environmental Clearance is not required for the unit as it is already operational unit. Further, the SEAC opined that fresh Environmental Clearance is also not required for the proposal as it is not shifting the unit to other location and / or going for higher production capacity. The SEAC recommended to return these proposals to SEIAA, Odisha with a request to communicate the proponents as above.

Proceedings of SEAC meeting held on 02nd, 03rd, 04th and 05th August 2023

J Nayak
Environmental Scientist

Sl. No.	Online File No.	Proposals	Summary of the proposal	Recommendations of SEAC
10)	SIA/OR/IND2/3 02007/2023	Proposal of Environmental Clearance for Production Of 3.162 KLD Mahua Flower based out still Country Liquor manufacturing unit of Bellaguntha Main Out Still Liquor Shop, at Ambapua under Tahasil: Bellaguntha, Dist: Ganjam of Smt. Hema Sahu – Mod EC	<ul style="list-style-type: none"> • This proposal is for Extension of Environment Clearance in name of lessee Smt. Hema Sahu. • Extension of Environmental Clearance was granted by SEIAA vide letter No. 5382/SEIAA dated 02.09.2022 for capacity of 3.162KLD. • Now, the proposal has been applied for Extension of EC as per Excise license submitted valid till 31.03.2024. 	The SEAC reiterates its earlier recommendation for revalidation of country liquor proposals as decided in its meeting held on 31.10.2019 and opined that revalidation of Environmental Clearance is not required for the unit as it is already operational unit. Further, the SEAC opined that fresh Environmental Clearance is also not required for the proposal as it is not shifting the unit to other location and / or going for higher production capacity. The SEAC recommended to return these proposals to SEIAA, Odisha with a request to communicate the proponents as above.

Proceedings of SEAC meeting held on 02nd, 03rd, 04th and 05th August 2023

J Nayak
Environmental Scientist

Sl. No.	Online File No	Proposals	Summary of the proposal	Recommendations of SEAC
11)	SIA/OR/IND2/3 02018/2023	Proposal of Environmental Clearance for Production Of 2.214 KLD Mahua Flower based out still Country Liquor manufacturing unit of Morabai Main Out Still Liquor Shop, at Morabai under Tahasil: Purushottampur, Dist: Ganjam of Smt. Hema Sahu – Mod EC	<ul style="list-style-type: none"> This proposal is for Extension of Environment Clearance in name of lessee Smt. Hema Sahu. Extension of Environmental Clearance was granted by SEIAA vide letter No. 5384/SEIAA dated 02.09.2022 for capacity of 2.214KLD. Now, the proposal has been applied for Extension of EC as per Excise license submitted valid till 31.03.2024. 	The SEAC reiterates its earlier recommendation for revalidation of country liquor proposals as decided in its meeting held on 31.10.2019 and opined that revalidation of Environmental Clearance is not required for the unit as it is already operational unit. Further, the SEAC opined that fresh Environmental Clearance is also not required for the proposal as it is not shifting the unit to other location and / or going for higher production capacity. The SEAC recommended to return these proposals to SEIAA, Odisha with a request to communicate the proponents as above.

Proceedings of SEAC meeting held on 02nd, 03rd, 04th and 05th August 2023

Trayak
Environmental Scientist

Sl. No.	Online File No.	Proposals	Summary of the proposal	Recommendations of SEAC
12)	SIA/OR/IND2/3 02025/2023	Proposal of Environmental Clearance for Production Of 0.948 KLD Mahua Flower based out still Country Liquor manufacturing unit of Nandika Main Out Still Liquor Shop, at Morabai under Tahasil: Purushottampur, Dist: Ganjam of Smt. Hema Sahu – Mod EC	<ul style="list-style-type: none"> This proposal is for Extension of Environment Clearance in name of lessee Smt. Hema Sahu. Extension of Environment Clearance was granted by SEIAA vide letter No. 5386/SEIAA dated 02.09.2022 for capacity of 0.948KLD. Now, the proposal has been applied for Extension of EC as per Excise license submitted valid till 31.03.2024. 	The SEAC reiterates its earlier recommendation for revalidation of country liquor proposals as decided in its meeting held on 31.10.2019 and opined that revalidation of Environmental Clearance is not required for the unit as it is already operational unit. Further, the SEAC opined that fresh Environmental Clearance is also not required for the proposal as it is not shifting the unit to other location and / or going for higher production capacity. The SEAC recommended to return these proposals to SEIAA, Odisha with a request to communicate the proponents as above.

Proceedings of SEAC meeting held on 02nd, 03rd, 04th and 05th August 2023

J. Nayak
Environmental Scientist

Sl. No.	Online File No.	Proposals	Summary of the proposal	Recommendations of SEAC
13)	SIA/OR/IND2/3 02286/2023	Proposal of Environmental Clearance for production of 8.850 KLD of country liquor from the manufacturing unit of M/s Haripur O.S. Shop at Village Haripur in Ganjam District of Sri E Jagadiswar Rao - Mod EC	<ul style="list-style-type: none"> This proposal is for Extension of Environment Clearance in name of lessee Sri E Jagadiswar Rao. Extension of Environmental Clearance was granted by SEIAA vide letter No. 5370/SEIAA dated 02.09.2022 for capacity of 8.85KLD. Now, the proposal has been applied for Extension of EC as per Excise license submitted valid till 31.03.2024. 	The SEAC reiterates its earlier recommendation for revalidation of country liquor proposals as decided in its meeting held on 31.10.2019 and opined that revalidation of Environmental Clearance is not required for the unit as it is already operational unit. Further, the SEAC opined that fresh Environmental Clearance is also not required for the proposal as it is not shifting the unit to other location and / or going for higher production capacity. The SEAC recommended to return these proposals to SEIAA, Odisha with a request to communicate the proponents as above.

Proceedings of SEAC meeting held on 02nd, 03rd, 04th and 05th August 2023

Jwajak
Environmental Scientist

Sl No.	Online File No.	Proposals	Summary of the proposal	Recommendations of SEAC
14)	SIA/OR/IND2/3 02302/2023	Proposal of Environmental Clearance for production of 4.428 KLD of country liquor from manufacturing unit of Chandanabada O.S. Shop village under Chikiti Tahsil in the district of Ganjam of Sri Yelamachi Tukaram - Mod EC	<ul style="list-style-type: none"> This proposal is for Extension of Environment Clearance in name of lessee Sri Yelamachi Tukaram. Extension of Environmental Clearance was granted by SEIAA vide letter No. 5356/SEIAA dated 02.09.2022 for capacity of 4.428KLD. Now, the proposal has been applied for Extension of EC as per Excise license submitted valid till 31.03.2024. 	The SEAC reiterates its earlier recommendation for revalidation of country liquor proposals as decided in its meeting held on 31.10.2019 and opined that revalidation of Environmental Clearance is not required for the unit as it is already operational unit. Further, the SEAC opined that fresh Environmental Clearance is also not required for the proposal as it is not shifting the unit to other location and / or going for higher production capacity. The SEAC recommended to return these proposals to SEIAA, Odisha with a request to communicate the proponents as above.

Proceedings of SEAC meeting held on 02nd, 03rd, 04th and 05th August 2023

J Nayak
Environmental Scientist

Sl. No.	Online File No.	Proposals	Summary of the proposal	Recommendations of SEAC
15)	SIA/OR/IND2/3 02306/2023	Proposal of Environmental Clearance for production of 2.370 KLD of country liquor from the manufacturing unit of M/s. Kalabada O.S. Shop at Kalabada village under Chikiti Tahasil in the district of Ganjam of Sri B Mohan Rao - Mod EC	<ul style="list-style-type: none"> This proposal is for Extension of Environment Clearance in name of lessee Sri B Mohan Rao. Extension of Environmental Clearance was granted by SEIAA vide letter No. 5358/SEIAA dated 02.09.2022 for capacity of 2.370KLD. Now, the proposal has been applied for Extension of EC as per Excise license submitted valid till 31.03.2024. 	The SEAC reiterates its earlier recommendation for revalidation of country liquor proposals as decided in its meeting held on 31.10.2019 and opined that revalidation of Environmental Clearance is not required for the unit as it is already operational unit. Further, the SEAC opined that fresh Environmental Clearance is also not required for the proposal as it is not shifting the unit to other location and / or going for higher production capacity. The SEAC recommended to return these proposals to SEIAA, Odisha with a request to communicate the proponents as above.

Proceedings of SEAC meeting held on 02nd, 03rd, 04th and 05th August 2023

J Nayak
Environmental Scientist

Sl. No.	Online File No.	Proposals	Summary of the proposal	Recommendations of SEAC
16)	SIA/OR/IND2/3 02311/2023	Proposal of Environmental Clearance for production of 2.532 KLD of country liquor from the manufacturing unit of M/s. Hatipada O.S. Shop at Hatipada village under Kanisi Tahsil in the district of Ganjam of Sri R Heramba Reddy - Mod EC	<ul style="list-style-type: none"> This proposal is for Extension of Environment Clearance in name of lessee Sri R Heramba Reddy. Extension of Environmental Clearance was granted by SEIAA vide letter No. 5368/SEIAA dated 02.09.2022 for capacity of 2.532KLD. Now, the proposal has been applied for Extension of EC as per Excise license submitted valid till 31.03.2024. 	The SEAC reiterates its earlier recommendation for revalidation of country liquor proposals as decided in its meeting held on 31.10.2019 and opined that revalidation of Environmental Clearance is not required for the unit as it is already operational unit. Further, the SEAC opined that fresh Environmental Clearance is also not required for the proposal as it is not shifting the unit to other location and / or going for higher production capacity. The SEAC recommended to return these proposals to SEIAA, Odisha with a request to communicate the proponents as above.

Proceedings of SEAC meeting held on 02nd, 03rd, 04th and 05th August 2023

J Nayak
Environmental Scientist

Sl. No.	Online File No.	Proposals	Summary of the proposal	Recommendations of SEAC
17)	SIA/OR/IND2/3 02361/2023	Proposal of Environmental Clearance for production of 2.37KLD of country liquor from the manufacturing unit of Khallikote O.S. Shop at village in the district of Ganjam of Smt Geetanjali Bisoi - Mod EC	<ul style="list-style-type: none"> This proposal is for Extension of Environment Clearance in name of lessee Smt Geetanjali Bisoi. Extension of Environmental Clearance was granted by SEIAA vide letter No. 4541/SEIAA dated 19.05.2022 for capacity of 2.37KLD. Now, the proposal has been applied for Extension of EC as per Excise license submitted valid till 31.03.2024. 	The SEAC reiterates its earlier recommendation for revalidation of country liquor proposals as decided in its meeting held on 31.10.2019 and opined that revalidation of Environmental Clearance is not required for the unit as it is already operational unit. Further, the SEAC opined that fresh Environmental Clearance is also not required for the proposal as it is not shifting the unit to other location and / or going for higher production capacity. The SEAC recommended to return these proposals to SEIAA, Odisha with a request to communicate the proponents as above.


MEMBER SECRETARY, SEAC

Proceedings of SEAC meeting held on 02nd, 03rd, 04th and 05th August 2023


Environmental Scientist

ANNEXURE-D

**DECISION ON COUNTRY LIQUOR (MAHUA FLOWER BASED O.S SHOP) PROPOSALS
(MODIFICATION OF EC) COMPLIANCE RECEIVED ON 02ND, 03RD, 04TH AND 05TH
AUGUST 2023**

Sl. No.	Online File No.	Proposals	Summary of the proposal	Recommendations of SEAC
1)	SIA/OR/IND2/291 970/2022	Proposal of Extension Environmental Clearance for Production of 1.896 KLD Mahua Flower Based Out Still Country Liquor manufacturing unit of Gidiapalli Main Out Still Liquor Shop at- Budhamba, Tahsil-Kabisuryanagar, Dist.- Ganjam of Sri Laxmi Narayan Pradhan - Mod EC	<ul style="list-style-type: none"> This proposal is for Extension of Environment Clearance in name of lessee Sri Laxmi Narayan Pradhan. Extension of Environmental Clearance was granted by SEIAA vide letter No. 7393/SEIAA dated 15.10.2019 for capacity of 1.896KLD. Now, the proposal has been applied for Extension of EC as per Excise license submitted valid till 31.03.2023. The SEAC in its meeting held on 06th, 08th, 09th and 10th May 2023 decided to take decision on the proposal after receipt of the following information/documents from the concerned Tahasildar (i) Copy of valid Excise license. (ii) Compliance report to recent EC conditions. The following documents has been submitted by PP. 	The SEAC reiterates its earlier recommendation for revalidation of country liquor proposals as decided in its meeting held on 31.10.2019 and opined that revalidation of Environmental Clearance is not required for the unit as it is already operational unit. Further, the SEAC opined that fresh Environmental Clearance is also not required for the proposal as it is not shifting the unit to other location and / or going for higher production capacity. The SEAC recommended to return these proposals to SEIAA, Odisha with a request to communicate the proponents as above.

Sl. No.	Online File No.	Proposals	Summary of the proposal	Recommendations of SEAC
2)	SIA/OR/IND2/291 678/2022	Proposal for amendment Environmental Clearance of Production of 1.422 KLD Mahua Flower Based Country Liquor Manufacturing Unit of Main Out Still Liquor Shop, Badakhandi At-Hinjilicut, Mouza-Hinjilicut, Tahasil-Hinjilicut, Dist- Ganjam of Smt. Kalia Sethi – Mod EC	<ul style="list-style-type: none"> This proposal is for Extension of Environment Clearance in name of lessee Smt. Kalia Sethi. Extension of Environmental Clearance was granted by SEIAA vide letter No. 1838/SEIAA dated 26.07.2021 for capacity of 1.422KLD. Now, the proposal has been applied for Extension of EC as per Excise license submitted valid till 31.03.2023. The SEAC in its meeting dated 06th, 08th, 09th and 10th May 2023 decided to take decision on the proposal after receipt of the following information/documents from the concerned Tahasildar <ul style="list-style-type: none"> I. Copy of valid Excise license. II. Compliance report to recent EC conditions. The Project proponent has furnished the Compliance report to recent EC conditions. The SEAC in its meeting dated 28th and 30th May 2023 decided to take decision on the proposal after receipt of the following information/documents from the concerned Tahasildar <ul style="list-style-type: none"> I. Copy of valid Excise license. The Project proponent has submitted Excise licence valid till 30.03.2024. 	The SEAC reiterates its earlier recommendation for revalidation of country liquor proposals as decided in its meeting held on 31.10.2019 and opined that revalidation of Environmental Clearance is not required for the unit as it is already operational unit. Further, the SEAC opined that fresh Environmental Clearance is also not required for the proposal as it is not shifting the unit to other location and / or going for higher production capacity. The SEAC recommended to return these proposals to SEIAA, Odisha with a request to communicate the proponents as above.


MEMBER SECRETARY, SEAC

Proceedings of SEAC meetings held on 02nd, 03rd, 04th and 05th August 2023

J Nayak
Environmental Scientist

ANNEXURE - E

**DECISION ON MINOR MINERAL PROPOSALS (MODIFICATION OF EC) RECEIVED
FROM SEIAA, ODISHA ON 02ND, 03RD, 04TH AND 05TH AUGUST 2023**

Sl. No.	Online File No.	Proposals	Summary of the proposal	Recommendations of SEAC
1.	SIA/OR/MIN/3009 71/2023	Proposal of amendment Environmental Clearance for Madhapur Sand Quarry over an area of 12.50 Acre or 5.059 Ha under Bhapur Tahasil of Nayagarh district of Sri Benudhar Pradhan – Mod EC	<ol style="list-style-type: none">1. Modification of EC as per the Replenishment Study Report2. EC was granted vide letter no. EC22B001OR193512 dated 13.04.2022.3. Approved Mining Plan capacity is 4000 cum/year.4. SEIAA has permitted for 860 cum/year for 0.5m in 1st year for sand extraction, followed by submission of Replenishment Study Report.5. Both Pre monsoon (June 2022) and Post Monsoon (Dec 2022) has been carried out by field survey (Volumetric survey Method).6. Available mineable sand in post monsoon is 36547cum and extractable mineable is 21928cum. Rate of Replenishment 107%.7. The PP has proposed for same 21000 cum/year for remaining years in application form.	After detailed discussion the SEAC opined the Replenishment study repor submitted is not as pe Sustainable Sand Mining Guidelines and lacks details Hence, this proposal is no recommended for sanc mining subject to outcome o further replenishment studies.

Proceedings of SEAC meetings held on 02nd, 03rd, 04th and 05th August 2023

J Nayak
Environmental Scientist



Sl. No.	Online File No.	Proposals	Summary of the proposal	Recommendations of SEAC
2.	SIA/OR/MIN/3016 43/2023	Proposal of amendment Environmental Clearance for Tentuapada Sand Quarry over an area 5.666 Ha. Located at Khata No. 324, Plot No. 1603, 1665 & 1666 village - Tentuapada, Tahasil - Digapahandi, Dist.- Ganjam of Sri Prava Ranjan Mishra - Mod EC	<ol style="list-style-type: none">1. Modification of EC (Corrigendum EC) to change the lessee address to M/s. Premex of Sri Prava Ranjan Mishra instead of only Sri Prava Ranjan Mishra2. Amendment EC was granted vide File no. SIA/OR/MIN/298114/2023 dated 26.06.2023.3. The PP has proposed for the amendment in EC letter which has been issued without the name of Firm. So, kindly mention the Firm name with lease holder name & issue the Amendment EC Tentuapada Sand Quarry over an area 5.666 Ha. in village- Tentuapada, Tahasil- Digapahandi, Dist- Ganjam in favour of M/s. Premex of Sri Prava Ranjan Mishra as per the application form.	After detailed discussion, the SEAC decided to return the proposal and SEIAA may take decision on the proposal after verifying the documents submitted by Project Proponent.

Sl. No.	Online File No.	Proposals	Summary of the proposal	Recommendations of SEAC
3.	SIA/OR/MIN/3017 89/2023	Proposal of amendment Environmental Clearance for Raichanda Sand Bed Mine on river Brahmani over an area of 8.093 ha or 20.00 acre in Village Raichanda under Dharmasala Tahasil of Jajpur District of Sri Sribash Jena - Mod EC	<ol style="list-style-type: none"> 1. Modification of EC as per the Replenishment Study Report 2. EC was granted vide letter no. EC22B001OR199843 dated 26.05.2022. 3. Approved Mining Plan capacity is 16800(max) cum/year. 4. SEIAA has permitted for 14365 cum/year for 1st year for sand extraction, followed by submission of Replenishment Study Report. 5. Pre monsoon (June 2022) has been carried out by field survey (Volumetric survey Method) and to define topography Drone method used. 6. Post Monsoon (23.03.2023) has been carried out by Drone survey. 7. Available mineable sand in post monsoon is 80436cum. Rate of Replenishment 35.195%. 	<p>After detailed discussion the SEAC opined that the Replenishment Study report is not prepared by bringing out the estimate of sand deposited on the river bed during the monsoon season of the study period. It merely states the estimated quantity of sand available in the ML area of the riverbed exposed above the water level during the pre-monsoon and post monsoon study period. Hence, this proposal is not recommended and replenishment study needs to be properly done for consideration of SEAC.</p>

Proceedings of SEAC meetings held on 02nd, 03rd, 04th and 05th August 2023

Jwajak
Environmental Scientist

Sl. No.	Online File No.	Proposals	Summary of the proposal	Recommendations of SEAC
4.	SIA/OR/MIN/3022 44/2023	Proposal of amendment Environmental Clearance for Pratapnagari Sand Quarry over an area 5.26 ha or 13.00 acres Village Pratapnagari Cuttack sadar Tahasil Cuttack District of Sri Prakash Chandra Rautaray - Mod EC	<ol style="list-style-type: none"> 1. Modification of EC as per the Replenishment Study Report 2. EC was granted vide letter no. 1037 dated 26.03.2021. 3. Approved Mining Plan capacity is 16500 cum/year. 4. SEIAA has permitted for 15780 cum/year for 1st year for sand extraction, followed by submission of Replenishment Study Report. 5. Both Pre monsoon (April 2022) and Post Monsoon (Dec 2022) has been carried out field survey Method 6. Amount of sand replenished is 12800cum and available mineable reserve is 29350cum 7. The PP has proposed for same 12800 cum/year for 2nd year in application form. 	<p>The SEAC decided to take decision on the proposa after receipt of the following information/documents from the concerned Tahasilidar/PP:</p> <p>(i) Clarifications from projec proponent on the discrepancies of pre monsoon and post-monsoor survey dates mentioned a various places of the study report. The project proponen needs to state the date o pre-monsoon survey correctly. In page 53, it is mentioned May 2022 as pre monsoon survey whereas page 61 post-monsoor survey date is mentioned as 21.05.2022. Similarly, Table 6 in page 70 states post monsoon survey month October 2022. The projec proponent to state clearly the dates of pre-monsoon and post-monsoon survey.</p> <p>2) The image plates of pre monsoon survey with date stamp of the pre-monsoor survey date to be made available. Image plates o post-monsoon survey carrier out on 19.11.2022 are only seen in the above-mentioned report.</p>

Sl. No.	Online File No.	Proposals	Summary of the proposal	Recommendations of SEAC
5.	SIA/OR/MIN/2983 52/2023	Proposal of amendment Environmental Clearance for Sidhamala Sand Quarry over an area of 12.10Acre or 4.896 Ha under Khandapada Tahasil of Nayagarh District of Sri Narayan Biswal – Mod EC	<ol style="list-style-type: none"> 1. Modification of EC as per the Replenishment Study Report 2. EC was granted vide letter no. 2348/SEIAA dated 31.08.2021. 3. Approved Mining Plan capacity is 10000 cum/year. 4. SEIAA has permitted for 10000 cum/year for 1st year for sand extraction, followed by submission of Replenishment Study Report. 5. Both Pre monsoon (May 2022) and Post Monsoon (Nov 2022) has been carried out by field survey (volumetric survey). 6. Rate of replenishment of sand calculated to be 115% and extractable sand is 32532cum. 7. The PP has proposed for same cum/year for 2nd year in application form. 	<p>The SEAC decided to take decision on the proposa after receipt of the following information/documents from the concerned Tahasildar/PP:</p> <p>(i) KML file, approved Mining plan and compliance repor to previous EC conditions.</p> <p>(ii) Replenishment study has not been done by NABET accredited authorized agent and the report is done by RQP. This shall be clarified.</p> <p>(iii) Rate of replenishment o sand calculated to be 115% needs to be rechecked.</p>
6.	SIA/OR/MIN/3007 78/2023	Proposal of amendment Environmental Clearance for Brahmani River Sand Quarry, Jagannathpur over an area of 3.00 Acres or 1.21 ha at village-Jagannathpur, Tahasil-Bari, District-Jajpur, Odisha of Sri Umesh Chandra Das – Mod EC	<ol style="list-style-type: none"> 1. Modification of EC as per the Replenishment Study Report 2. EC was granted vide letter no. 1053/SEIAA dated 26.03.2021. 3. Approved Mining Plan capacity is 2103(max)cum/year. 4. SEIAA has permitted for 2103 cum/year for 1st year for sand extraction, followed by submission of Replenishment Study Report. 5. Both Pre monsoon (May 2021) and Post Monsoon (Oct 2022) has been carried out by field survey (volumetric survey). 6. Rate of replenishment of sand not calculated and extractable sand is 1710 cum. 7. The PP has proposed for same 1710 cum/year for 2nd year in application form. 	<p>The SEAC decided to take decision on the proposa after receipt of the following information/documents from the concerned Tahasildar/PP:</p> <p>(i) KML file</p> <p>(ii) Replenishment study has not been done by NABET accredited authorized agent and the report is done by RQP. This shall be clarified.</p> <p>(iii) Quantity of Annua replenishment of sand and Rate of annual replenishmen of sand.</p>

Proceedings of SEAC meetings held on 02nd, 03rd, 04th and 05th August 2023

J Nayak
Environmental Scientist



Sl No.	Online File No.	Proposals	Summary of the proposal	Recommendations of SEAC
7.	SIA/OR/MIN/3014 80/2023	Proposal of amendment Environmental Clearance for Penguda Sand Quarry over an area of 12.35 Acres or 4.997 ha at Village Penguda, Tahasil. Gunupur, Dist: Rayagada of Sri Jani Venkata Rao – Mod EC	<ol style="list-style-type: none"> 1. Modification of EC as per the Replenishment Study Report 2. EC was granted vide letter no. EC22B001OR167442 dated 17.08.2022. 3. Approved Mining Plan capacity is 62034 cum/year. 4. SEIAA has permitted for 7500 cum/year for 1st year for sand extraction, followed by submission of Replenishment Study Report. 5. Both Pre monsoon (May 2021) and Post Monsoon (Oct 2022) has been carried out by Drone Survey method. 6. Rate of replenishment of sand 14011cum calculated and extractable sand is 55305 cum. 7. The PP has proposed for same 55305 cum/year for 2nd year in application form and requested for semi mechanized method. 	<p>After detailed discussion the SEAC opined that the replenishment study gives the average deposit of height of sand is 0.38 meter. So volume of replenished sand comes as 14,011 cum. But as per the mining plan, the PP wishes to excavate 55,305 cum with a depth of 1.5 meter. But maximum 14011 cum can be given permission as per replenishment studies.</p>

Proceedings of SEAC meetings held on 02nd, 03rd, 04th and 05th August 2023

J. Nayak
Environmental Scientist

Sl. No.	Online File No.	Proposals	Summary of the proposal	Recommendations of SEAC
8.	SIA/OR/MIN/3017 19/2023	Proposal of amendment Environmental Clearance for Mahanadi River Sand Gopinathpur over an area of 11.00 acres or 4.451 hectares in village Gopinathpur under Salipur Tahasil in Cuttack District of Sri Rashmi Ranjan Routray - Mod EC	<ol style="list-style-type: none"> 1. Modification of EC as per the Replenishment Study Report 2. EC was granted vide letter no. 2921 dated 28.09.2021. 3. EC was granted vide letter no. EC22B001OR192412 dated 05.11.2022. 4. Approved Mining Plan capacity is 15000 cum/year. 5. SEIAA has permitted for extraction of sand for a depth of 1.5m for 1st year followed by submission of Replenishment Study Report. 6. Technical Committee conducted a site visit and concluded that 5600cum sand is available in the auctioned area instead of 15000cum quantity. 7. Only Pre monsoon (21.05.2023) has been carried out by Drone Survey method. 8. The PP has proposed for same 2729 cum/year for 2nd year in application form. 	After detailed discussion the SEAC observed that SEIAA has permitted for extraction of sand for a depth of 1.5m for 1st year. And as per Mining Plan approved capacity is 15000 cum/annum. But the technical committee has observed that 5600 cum volume of sand available is only available in the proposed quarry. As per late submitted pre monsoon survey, it is estimated that 4548 cum volume of sand is available as mineable reserve. So, it is calculated that, 2729 cum extractable mineable volume of sand available. So 2729 cum extractable mineable volume may be allowed but for the subsequent years extractable volume should be estimated after replenishment studies and extraction permission may be given accordingly .



Sl. No.	Online File No.	Proposals	Summary of the proposal	Recommendations of SEAC
9.	SIA/OR/MIN/3023 18/2023	Proposal of amendment Environmental Clearance for Salajharia Sand Quarry over an area of 11.95 acres or 4.836 Ha. at Mouza- Salajharia, Tahasil- Khandapada, Dist.- Nayagarh Sri Pramod Kumar Das - Mod EC	<ol style="list-style-type: none"> 1. Modification of EC as per the Replenishment Study Report 2. EC was granted vide letter no. EC22B001OR159171 dated 30.03.2022. 3. Approved Mining Plan capacity is 3048 (max) cum/year. 4. SEIAA has permitted for 1200 cum/year for 1st year for sand extraction, followed by submission of Replenishment Study Report. 5. Both Pre monsoon (20.05 2022) and Post Monsoon (25.11.2022) has been carried out by Drone Survey method. 6. Annual replenishment of sand calculated to be 7896cum and extractable sand is 4737.6 cum. 7. The PP has proposed for same 3015 cum/year as per approved mining plan for 2nd year in application form. 	<p>After detailed discussion the SEAC opined the Replenished amount as per Drone survey method is 7896 m³. And at least 60% of the replenished amount (i.e. 4737.6m³) should be permitted to be extracted as per replenishment study report.</p> <p>Incase Project Proponent is requesting for 3015m³ as per mining plan. He may be asked to apply for modification of mining plan.</p>
10.	SIA/OR/MIN/3023 32/2023	Proposal of amendment Environmental Clearance for Kumbharapada Sand Quarry over an area of 12.05 Acres or 4.876 Ha. at Mouza- Kumbharapada, Tahasil- Khandapada, Dist.- Nayagarh of Sri Pramod Kumar Bhola - Mod EC	<ol style="list-style-type: none"> 1. Modification of EC as per the Replenishment Study Report 2. EC was granted vide letter no. EC21B001OR146295 dated 11.03.2022. 3. Approved Mining Plan capacity is 2817(max) cum/year. 4. SEIAA has permitted for 2400 cum/year for 1st year for sand extraction, followed by submission of Replenishment Study Report. 5. Both Pre monsoon (20.05 2022) and Post Monsoon (25.11.2022) has been carried out by Drone Survey method. 6. Annual replenishment of sand calculated to be 17672cum. 7. The PP has proposed for same 2721 cum/year as per approved mining plan for 2nd year in application form. 	<p>After detailed discussion the SEAC opined the Replenished amount is 17672 m³. Approved as per mining Plan is 2721 m³. At least 60% of the replenished amount (10603.2 m³) should be permitted to be extracted. PP may be asked to apply for modification of mining plan.</p>

Proceedings of SEAC meetings held on 02nd, 03rd, 04th and 05th August 2023

J. Nayak
Environmental Scientist

Sl No.	Online File No.	Proposals	Summary of the proposal	Recommendations of SEAC
11.	SIA/OR/MIN/3024 63/2023	Proposal of amendment Environmental Clearance for K.Nuagam Sand Quarry over an area of 12.355 acres or 5.00 Ha. at Mouza- K.Nuagam, Tahasil- Chikiti, Dist.- Ganjam of Sri Krupasindhu Muduli - Mod EC	<ol style="list-style-type: none"> 1. Modification of EC as per the Replenishment Study Report 2. EC was granted vide letter no. 1972 dated 05.08.2021. 3. Approved Mining Plan capacity is 15050 cum/year. 4. SEIAA has permitted for 10000 cum/year for 1st year for sand extraction, followed by submission of Replenishment Study Report. 5. Both Pre monsoon (20.05 2022) and Post Monsoon (25.11.2022) has been carried out by Drone Survey method. 6. Annual replenishment of sand calculated to be 5731.2cum. 7. The PP has proposed for same 3438.72 cum/year for 2nd year in application form.. 	In the replenishment study report 5731.2cum of sand is available for mining during the study period. The proposal of PP for allowing a least 70% of replenished quantity of sand available for mining i.e., 3438.72 cum is recommended for approval.
12.	SIA/OR/MIN/2984 99/2023	Proposal of amendment Environmental Clearance for Mahadia Brahmani Sand Quarry over an area of 11.80 Acre or 4.775 Ha under Odapada Tahasil of Dhenkanal District of Sri Ratikanta Rout - Mod EC	<ol style="list-style-type: none"> 1. Modification of EC as per the Replenishment Study Report 2. EC was granted vide letter no. 1135 dated 30.03.2021. 3. Approved Mining Plan capacity is 10000(max) cum/year. 4. SEIAA has permitted for 10000 cum/year for 1st year for sand extraction, followed by submission of Replenishment Study Report. 5. Only Post Monsoon has been carried out by Drone survey method. And Pre Monsoon data taken from Approved Mining Plan. 6. Available mineable sand after post monsoon is 30023cum and rate of replenishment is 165.98%. 7. The PP has proposed for same 10000 cum/year for 2nd year in application form. 	After detailed discussion, the SEAC opined that the Replenishment study report is not proper. Rate of replenishment has been calculated with ratio of post monsoon study quantity and Approved Mining Plan Quantity. There is no data of Post monsoon Study. Pre monsoon study has not been done. Hence, this proposal is not recommended and replenishment study needs to be properly done for consideration of SEAC.

Sl. No.	Online File No.	Proposals	Summary of the proposal	Recommendations of SEAC
13.	SIA/OR/IND2/301 850/2023	Proposal of amendment Environmental Clearance for Idudi Sand Bed -II over an area of 10.00 acres or 4.0469 ha. at mouza- Idudi, Tahasil-Kashinagar, Dist Ganjam of Sri Gopala Rao Alibilli - Mod EC	<ol style="list-style-type: none"> 1. Modification of EC as per the Replenishment Study Report 2. EC was granted vide letter no. 406 dated 08.02.2021. 3. Approved Mining Plan capacity is 75000(max) cum/year. 4. SEIAA has permitted for 50000 (max) cum/year for 1st year for sand extraction, followed by submission of Replenishment Study Report. 5. Both Pre monsoon (20.05 2022) and Post Monsoon (25.11.2022) has been carried out by Drone Survey method. 6. Annual replenishment of sand calculated to be 35824cum. 7. The PP has proposed for same 25076 cum/year for 2nd year in application form. 	After detailed discussion, the SEAC recommended the mineable quantity may be recommended as per Replenishment quantity. Further Post replenishment study may be carried out only when most area is free from water channels and before mining activities.
14.	SIA/OR/IND2/301 885/2023	Proposal of amendment Environmental Clearance for Idudi Sand Bed- I over an area of 10.00 acres or 4.0469 Ha. at Mouza- Idudi, Tahasil-Kashinagar, Dist. – Gajapati of Sri Poreddi Rao - Mod EC	<ol style="list-style-type: none"> 1. Modification of EC as per the Replenishment Study Report 2. EC was granted vide letter no. 9774 dated 25.11.2020. 3. Approved Mining Plan capacity is 75000 (max) cum/year. 4. SEIAA has permitted for 50000 (max) cum/year for 1st year for sand extraction, followed by submission of Replenishment Study Report. 5. Both Pre monsoon (20.05 2022) and Post Monsoon (25.11.2022) has been carried out by Drone Survey method. 6. Annual replenishment of sand calculated to be 44525cum. 1. The PP has proposed for same 31167.5cum/year for 2nd year in application form. 	After detailed discussion, the SEAC recommended the mineable quantity may be recommended as per Replenishment quantity. Further Post replenishment study may be carried out only when most area is free from water channels and before mining activities.

Proceedings of SEAC meetings held on 02nd, 03rd, 04th and 05th August 2023

Jwayak
Environmental Scientist

Sl No.	Online File No.	Proposals	Summary of the proposal	Recommendations of SEAC
15.	SIA/OR/IND2/302 092/2023	Proposal of amendment Environmental Clearance for Kalabada Sand Bed- I over an area of 10.037 acres or 4.062 Ha. at Mouza- Kalabada, Tahasil- Chikiti, Dist.- Ganjam of Sri Pabitra Sawin - Mod EC	<ol style="list-style-type: none"> 1. Modification of EC as per the Replenishment Study Report 2. Transfer of EC was granted vide letter no. 3816 dated 13.01.2022. 3. Approved Mining Plan capacity is 5001 cum/year. 4. SEIAA has permitted for 5000 cum/year for 1st year for sand extraction, followed by submission of Replenishment Study Report. 5. Both Pre monsoon (20.05 2022) and Post Monsoon (25.11.2022) has been carried out by Drone Survey method. 6. Annual replenishment of sand calculated to be 2812.5cum. 7. The PP has proposed for same 1687.5cum/year for 2nd year in application form. 	The SEAC decided to recommend quantity actually replenished as per study report (2812.5cum/year) til receipt of next replenishment study report.


MEMBER SECRETARY, SEAC

Proceedings of SEAC meetings held on 02nd, 03rd, 04th and 05th August 2023

J Nayak
Environmental Scientist

TABLE


**DECISION ON MODIFICATION OF ENVIRONMENTAL CLEARANCE PROJECTS (CLARIFICATION RECEIVED)
ON 02ND, 03RD, 04TH AND 05TH AUGUST 2023**

Sl. No	SEIAA File No.	Name & Address of the proponent	District	Type of Mineral	Name of the project	Clarification sought by the SEAC		Whether compliance furnished by the Tahasildar (Yes / No) With Remarks if any	Recommendation of the SEAC
						Date of meeting	Clarification		
1.	SIA/OR /MIN/2 98977/ 2023	Sri Pravat Ray (Lessee) M/s. Brahamani River Sand, Upper Kaipada Village-Upper Kaipada, P.o -Kaipada, P.s - Bari Ramachandrapur, Dist-Jajpur	Jajpur	Sand	Proposal for amendment Environmental Clearance for Brahamani River Sand, Upper Kaipada over an area of 10.45 Acres or 4.229 Ha at village-Upper Kaipada under Bari Tahasil of Jajpur district of Sri Pravat Ray - Mod EC	06.05.2023	i) Modification of EC as per the Replenishment Study Report ii) EC was granted vide letter no. EC22B001OR133 931 dated 25.01.2022. iii) Approved Mining Plan capacity is 6000 cum/year for 2m depth. iv) SEIAA has permitted for 6000 cum/year in 1 st year for sand extraction, followed by submission of Replenishment Study Report by November 2022. v) Pre monsoon and	The Tahasildar, Bari has clarified vide letter no. 2224 dated 23.06.2023 that : (i) During Replenishment Studies (both Pre - monsoon & Post Monsoon) with the help of technical team, Geologist, Jajpur and Revenue staff, it was found that most of the portion lease area was covered with water body of Brahmami River. During Pre - Monsoon period, Mineable Sand Deposit area was around 8162.4m ² . The average	After detailed discussion, the SEAC opined that PP has explained that the surface area was reduced due to flow of water over lease area. So the entire area was not taken into consideration while in post monsoon survey. Hence, correct procedure has not been followed for replenishment study. For the reason, the volume of sand in post monsoon appears to be less than the volume in pre-monsoon survey. Hence, this proposal is not recommended and replenishment study needs to be properly

Proceedings of SEAC meetings held on 02nd, 03rd, 04th and 05th August 2023

Sl. No.	SEIAA File No.	Name & Address of the proponent.	District	Type of Mineral	Name of the project	Clarification sought by the SEAC		Whether compliance furnished by the Tahasildar (Yes / No) With Remarks if any	Recommendation of the SEAC
						Date of meeting	Clarification		
							<p>Post monsoon data has been conducted.</p> <p>vi) Available mineable reserve after post monsoon is 5330 cum and proposed is 3198.</p> <p>vii) The PP has proposed for 2000 cum/year for 2nd year in application form.</p> <p>viii) The SEAC in its meeting decided to take decision on the proposal after receipt of the following information/documents from the concerned Tahasildar</p> <p>(i) From the replenishment studies it is observed that the pre monsoon</p>	<p>thickness estimated is 1m.</p> <p>Volume measured for mineable sand (Pre-monsoon) is 8162.4m²x1m = 8162.4m³.</p> <p>But during post - monsoon season, due to water cover inside the lease area, the surface area was reduced to 5330m². The average thickness estimated is also 1m.</p> <p>To maintain all safety measures for mining, i.e. Safety zone from boundary and from water body and also maintaining MoEF & CC notification dated 25.07.2018, i.e. 60% of the mineable sand may be mined from the Quarry; Around 3198m³ of the sand has been proposed for mining until the next phase of Replenishment</p>	done for consideration by SEAC.

Sl. No	SEIAA File No.	Name & Address of the proponent	District	Type of Mineral	Name of the project	Clarification sought by the SEAC		Whether compliance furnished by the Tahasildar (Yes / No) With Remarks, if any	Recommendation of the SEAC
						Date of meeting	Clarification		
							volume is more than the post monsoon volume of sand. This may be clarified.	Studies. Volume measured for mineable sand (Post – monsoon) is $5330m^2 \times 1m = 5330m^3$. Proposed mined out sand will be limited to $5330m^3 \times 60\% = 3198m^3$.	


 MEMBER SECRETARY, SEAC