

**REPROCEEDINGS OF THE MEETING OF STATE LEVEL EXPERT APPRAISAL
COMMITTEE, ODISHA HELD ON 20TH JANUARY, 2025**

The SEAC meetings held on 20th January, 2025 at 04:00PM through Video Conferencing (VC) in Google Meet under the Chairmanship of Sri Sashi Paul. The following members were present in the meeting.

- | | | |
|-------------------------------|---|-----------------------|
| 1. Sri Sashi Paul | - | Chairman (through VC) |
| 2. Dr. K. Murugesan | - | Member Secretary |
| 3. Dr. Rabi Narayan Patra | - | Member (through VC) |
| 4. Dr. Chittaranjan Panda | - | Member (through VC) |
| 5. Prof. (Dr.) H.B. Sahu | - | Member (through VC) |
| 6. Prof. (Dr.) Abanti Sahoo | - | Member (through VC) |
| 7. Er. Fakir Mohan Panigrahi | - | Member (through VC) |
| 8. Prof. (Dr.) B.K. Satapathy | - | Member (through VC) |
| 9. Dr. K.C.S Panigrahi | - | Member (through VC) |
| 10. Shri Jayant Kumar Das | - | Member (through VC) |
| 11. Dr. Ashok Kumar Sahu | - | Member (through VC) |

Draft proceedings of the meeting was finalized by the members through e-mail and also final proceedings of the meeting was confirmed by the members through e-mail. The agenda-wise proceedings and recommendations of the committee are detailed below.

A. CONSIDERATION OF MINOR MINERAL PROPOSALS (NEW) REFERRED FROM SEIAA – 10 Nos.

The committee verified 10 nos. of minor mineral proposals referred back by the SEIAA, Odisha. The case-wise proceedings and observations of the committee are detailed in Table as per Annexure – A. The proposals of following categories are examined:

Total no. of proposals	Type of proposals	No. of proposal	Decisions of the committee
10	Stone Quarries and other (07)	05	Clarification to be sought from the concerned Tahasildar.
		02	The SEAC considered the proposals as B2 category and recommended for Environmental Clearance.
	River Sand (03)	01	The SEAC considered the proposals as B2 category and recommended for Environmental Clearance.
		02	The SEAC decided to call for presentation.

B. CONSIDERATION OF MINOR MINERAL PROPOSALS (COMPLIANCE RECEIVED) – 06 Nos.:

The committee verified 06 nos. of minor mineral proposals (compliance received). The case-wise proceedings and observations of the committee are detailed in Table as per Annexure – B. The proposals of following categories are examined:

Total no. of proposals	Type of proposals	No. of proposal	Decisions of the committee
	Stone Quarries	03	Clarification to be sought from the concerned Tahasildar.

Total no. of proposals	Type of proposals	No. of proposal	Decisions of the committee
06	and other (04)	01	The SEAC considered the proposals as B2 category and recommended for Environmental Clearance.
	River Sand (02)	02	The SEAC considered the proposals as B2 category and recommended for Environmental Clearance.

**C. CONSIDERATION OF MODIFICATION OF EC PROPOSALS (COMPLIANCE RECEIVED)
- 06 Nos.**

The recommendation of SEAC for modification of Environmental Clearance for 06 minor mineral proposals is as per Annexure - C.



MEMBER SECRETARY, SEAC

TABLE
DECISION ON MINOR MINERAL PROJECTS WITH LEASE AREA LESS THAN 5 HA.
ON 20TH JANUARY'2025

Sl. No	SEIAA File No.	Name & Address of the proponent	District	Type of Mineral	Name of the project	Mining lease period	Details of other mines including lease area located within 500 m from the periphery of the proposed mine lease area	Observation of SEAC based on Form-I, Pre-feasibility report, approved mining plan and checklist	Whether general condition apply	Maximum annual production capacity (in m ³)	Recommendation of the SEAC
1.	SIA/OR/MI N/490411/2024	Sri D Narasa Raju (Lessee) M/s Hazaridanga-III Stone Quarry At/Po. 2nd floor, Corporate Bhawan, GSI Post Tattiannaram, Bandlguda Dist: Hyderabad Pin: 500068 Email: svsmcp.parives	Rayagada	Stone	Proposal of Environmental Clearance for Hazaridanga-III Stone Quarry Over an area of 2.024 Ha. or 5.00 Acre in Khata No.- 6, Plot No.- 99 in Village/ Mouza- Hazaridanga, Tahasil- Kolnara, District- Rayagada of Sri D Narasa Raju -	5 Years	Hazaridanga Stone Quarries (I to VIII)	1. The SEAC in its meeting held on dtd. 29.12.2023 has approved the EIA/EMP report in cluster approach and recommended the following. The SEIAA, Odisha may consider to grant Environmental Clearance to individual lease for Hazaridanga Stone Quarry (I to VIII) without	NO	4906cum	The SEAC decided to take decision on the proposal after receipt of following information from the Mining Officer: 1. Approved Mining Plan (The Mining Plan submitted is upto 2023-24 only. 2. DLC status of the Lease area

Sl. No	SEIAA File No.	Name & Address of the proponent	District	Type of Mineral	Name of the project	Mining lease period	Details of other mines including lease area located within 500 m from the periphery of the proposed mine lease area	Observation of SEAC based on Form-I, Pre-feasibility report, approved mining plan and checklist	Whether general condition apply	Maximum annual production capacity (in m ³)	Recommendation of the SEAC
		h@gmail.com			EC			<p>referring to SEAC with specific conditions as per after receipt of individual applications from the lessee in cluster along with documents.</p> <p>2. The SEIAA has decided after detailed deliberation, the authority referred back the proposal to SEAC for scrutinizing and consideration for grant of EC.</p> <p>3. Furnished pre-feasibility report and check list as endorsed / submitted by the Mining officer.</p>			<p>from concerned DFO.</p> <p>3. Action Plan prepared as per item 21 of Annexure D of cluster approval.</p> <p>4. Enumeration Report of tree growth duly certified by the Forest Department.</p> <p>5. As per page 13 of EMP mining will be done upto 8 meter. Exact maximum depth of mining from ground surface should be</p>

Sl. No	SEIAA File No.	Name & Address of the proponent	District	Type of Mineral	Name of the project	Mining lease period	Details of other mines including lease area located within 500 m from the periphery of the proposed mine lease area	Observation of SEAC based on Form-I, Pre-feasibility report, approved mining plan and checklist	Whether general condition apply	Maximum annual production capacity (in m ³)	Recommendation of the SEAC
								<p>4. Final DSR has been submitted.</p> <p>5. Topo sheet indicating location of the mine has been furnished.</p> <p>6. EMP has been submitted.</p> <p>7. Mining Plan has been approved.</p> <p>8. No forest land involved in lease area</p> <p>9. There is no protected areas i.e. National Park, Sanctuary, Habitat for Migratory Birds, Tiger Reserve, Protected Monuments, Inter-State boundary and critically polluted</p>			<p>clarified.</p> <p>6. Permission from appropriate authority for ground water drawl.</p> <p>7. Form-I duly filled.</p>

Sf. No	SEIAA File No.	Name & Address of the proponent	District	Type of Mineral	Name of the project	Mining lease period	Details of other mines including lease area located within 500 m from the periphery of the proposed mine lease area	Observation of SEAC based on Form-I, Pre-feasibility report, approved mining plan and checklist	Whether general condition apply	Maximum annual production capacity (in m ³)	Recommendation of the SEAC
								<p>area as identified by CPCB etc. located within 5 km radius of the mine lease area.</p> <p>10. There is no court case / litigation pending.</p> <p>11. The Tahasildar has furnished Cluster certificate. The Cluster certificate reveals that there are 07 other mines located within 500 meter from the boundary of the mine.</p> <p>12. DLC certificate has not submitted.</p>			
2.	SIA/OR/MI N/490423/	Sri D Narasa Raju (Lessee)	Rayagada	Stone	Proposal of Environmental	5 Years	Hazaridanga Stone Quarries (I to	1. The SEAC in its meeting held on dtd. 29.12.2023	NO	4906	The SEAC decided to take

Sl. No	SEIAA File No.	Name & Address of the proponent	District	Type of Mineral	Name of the project	Mining lease period	Details of other mines including lease area located within 500 m from the periphery of the proposed mine lease area	Observation of SEAC based on Form-I, Pre-feasibility report, approved mining plan and checklist	Whether general condition apply	Maximum annual production capacity (in m ³)	Recommendation of the SEAC
	2024	M/s Hazaridanga-II Stone Quarry At/Po. 2nd floor, Corporate Bhawan, GSI Post Tattiannaram, Bandlguda Dist: Hyderabad Pin: 500068 Email: svsmcp.parivesh@gmail.com			Clearance for Hazaridanga-II Stone Quarry Over an area of 2.024 Ha. or 5.00 Acre in Khata No.- 6, Plot No.- 37 in Village/ Mouza- Hazaridanga, Tahasil- Kolnara, District- Rayagada of Sri D Narasa Raju - EC		VIII)	has approved the EIA/EMP report in cluster approach and recommended the following. The SEIAA, Odisha may consider to grant Environmental Clearance to individual lease for Hazaridanga Stone Quarry (I to VIII) without referring to SEAC with specific conditions as per after receipt of individual applications from the lessee in cluster along with documents. 2. The SEIAA has decided after			decision on the proposal after receipt of following information from the Mining Officer: 1. Approved Mining Plan (The Mining Plan submitted is upto 2023-24 only. 2. DLC status of the Lease area from concerned DFO. 3. Action Plan prepared as per item 21 of Annexure D of cluster approval. 4. Enumeration

Sl. No	SEIAA File No.	Name & Address of the proponent	District	Type of Mineral	Name of the project	Mining lease period	Details of other mines including lease area located within 500 m from the periphery of the proposed mine lease area	Observation of SEAC based on Form-I, Pre-feasibility report, approved mining plan and checklist	Whether general condition apply	Maximum annual production capacity (in m ³)	Recommendation of the SEAC
								<p>detailed deliberation, the authority referred back the proposal to SEAC for scrutinizing and consideration for grant of EC.</p> <p>3. Furnished pre-feasibility report and check list as endorsed / submitted by the Mining officer.</p> <p>4. Final DSR has been submitted.</p> <p>5. Topo sheet indicating location of the mine has been furnished.</p> <p>6. EMP has been submitted.</p> <p>7. Mining Plan has been approved.</p>			<p>Report of tree growth duly certified by the Forest Department.</p> <p>5. As per page 13 of EMP mining will be done upto 8 meter. Exact maximum depth of mining from ground surface should be clarified.</p> <p>6. Permission from appropriate authority for ground water drawl.</p> <p>7. Form-I duly filled.</p>

Sl. No	SEIAA File No.	Name & Address of the proponent	District	Type of Mineral	Name of the project	Mining lease period	Details of other mines including lease area located within 500 m from the periphery of the proposed mine lease area	Observation of SEAC based on Form-I, Pre-feasibility report, approved mining plan and checklist	Whether general condition apply	Maximum annual production capacity (in m ³)	Recommendation of the SEAC
								<p>8. No forest land involved in lease area</p> <p>9. There is no protected areas i.e. National Park, Sanctuary, Habitat for Migratory Birds, Tiger Reserve, Protected Monuments, Inter-State boundary and critically polluted area as identified by CPCB etc. located within 5 km radius of the mine lease area.</p> <p>10. There is no court case / litigation pending.</p> <p>11. The Tahasildar has furnished Cluster</p>			

Sf. No	SEIAA File No.	Name & Address of the proponent	District	Type of Mineral	Name of the project	Mining lease period	Details of other mines including lease area located within 500 m from the periphery of the proposed mine lease area	Observation of SEAC based on Form-I, Pre-feasibility report, approved mining plan and checklist	Whether general condition apply	Maximum annual production capacity (in m ³)	Recommendation of the SEAC
								certificate. The Cluster certificate reveals that there are 07 other mines located within 500 meter from the boundary of the mine. 12. DLC certificate has not submitted.			
3.	SIA/OR/MI N/492173/2024	Sri D Narasa Raju (Lessee) M/s Hazaridanga-V Stone Quarry At/Po. 2nd floor, Corporate Bhawan, GSI Post Tattiannaram, Bandlguda Dist:	Rayagada	Stone	Proposal of Environmental Clearance for Hazaridanga-V Stone Quarry Over an area of 1.214 Ha. or 3.00 Acre in Khata No.- 6, Plot No.- 84 in Village/ Mouza- Hazaridanga,	5 Years	Hazaridanga Stone Quarries (I to VIII)	1. The SEAC in its meeting held on dtd. 29.12.2023 has approved the EIA/EMP report in cluster approach and recommended the following. The SEIAA, Odisha may consider to grant Environmental Clearance to	NO	3024	The SEAC decided to take decision on the proposal after receipt of following information from the Mining Officer: 1. DLC status of the Lease area

Sl. No	SEIAA File No.	Name & Address of the proponent	District	Type of Mineral	Name of the project	Mining lease period	Details of other mines including lease area located within 500 m from the periphery of the proposed mine lease area	Observation of SEAC based on Form-I, Pre-feasibility report, approved mining plan and checklist	Whether general condition apply	Maximum annual production capacity (in m ³)	Recommendation of the SEAC
		Hyderabad Pin: 500068 Email: svsmcp.parivesh@gmail.com			Tahasil- Kolnara, District- Rayagada of Sri D Narasa Raju - EC			<p>individual lease for Hazaridanga Stone Quarry (I to VIII) without referring to SEAC with specific conditions as per after receipt of individual applications from the lessee in cluster along with documents.</p> <p>2. The SEIAA has decided after detailed deliberation, the authority referred back the proposal to SEAC for scrutinizing and consideration for grant of EC.</p> <p>3. Furnished pre-feasibility report</p>			<p>from concerned DFO.</p> <p>2. Action Plan prepared as per item 21 of Annexure D of cluster approval.</p> <p>3. Enumeration Report of tree growth duly certified by the Forest Department.</p> <p>4. Permission from appropriate authority for ground water drawl.</p> <p>5.As per DSR enclosed the mine was under operation from</p>

Sf. No	SEIAA File No.	Name & Address of the proponent	District	Type of Mineral	Name of the project	Mining lease period	Details of other mines including lease area located within 500 m from the periphery of the proposed mine lease area	Observation of SEAC based on Form-I, Pre-feasibility report, approved mining plan and checklist	Whether general conditions apply	Maximum annual production capacity (in m ³)	Recommendation of the SEAC
								<p>and check list as endorsed / submitted by the Mining officer.</p> <p>4. Final DSR has been submitted.</p> <p>5. Topo sheet indicating location of the mine has been furnished.</p> <p>6. EMP has been submitted.</p> <p>7. Mining Plan has been approved.</p> <p>8. No forest land involved in lease area</p> <p>9. There is no protected areas i.e. National Park, Sanctuary, Habitat for Migratory Birds, Tiger Reserve, Protected</p>			<p>2016-17 to 2020-21. However, Production is shown as nil. Need clarification.</p> <p>6. In case the mine was issued EC previously then compliance to EC conditions may also be submitted.</p> <p>7. Form-I duly filled.</p>

Sl. No	SEIAA File No.	Name & Address of the proponent	District	Type of Mineral	Name of the project	Mining lease period	Details of other mines including lease area located within 500 m from the periphery of the proposed mine lease area	Observation of SEAC based on Form-I, Pre-feasibility report, approved mining plan and checklist	Whether general condition apply	Maximum annual production capacity (in m ³)	Recommendation of the SEAC
								<p>Monuments, Inter-State boundary and critically polluted area as identified by CPCB etc. located within 5 km radius of the mine lease area.</p> <p>10. There is no court case / litigation pending.</p> <p>11. The Tahasildar has furnished Cluster certificate. The Cluster certificate reveals that there are 07 other mines located within 500 meter from the boundary of the mine.</p> <p>12. DLC certificate has not</p>			

Sl. No	SEIAA File No.	Name & Address of the proponent	District	Type of Mineral	Name of the project	Mining lease period	Details of other mines including lease area located within 500 m from the periphery of the proposed mine lease area	Observation of SEAC based on Form-I, Pre-feasibility report, approved mining plan and checklist	Whether general condition apply	Maximum annual production capacity (in m ³)	Recommendation of the SEAC
4.	SIA/OR/MI N/492228/2024	Sri Parvatini Ramu (Lessee) M/s Hazaridanga-VI Stone Quarry At- Gruha Laxmi Nagar, Po/PS- Rayagada Pin: 765001 Email: sanapadiyasan.d@gmail.com	Rayagada	Stone	Proposal of Environmental Clearance for Hazaridanga-VI Stone Quarry Over an area of 2.023 Ha. or 5.00 Acre in Khata No.- 6, Plot No.- 98(P) in Village/ Mouza- Hazaridanga, Tahasil- Kolnara, District- Rayagada of Sri Parvatini Ramu - EC	5 Years	Hazaridanga Stone Quarries (I to VIII)	submitted. 1. The SEAC in its meeting held on dtd. 29.12.2023 has approved the EIA/EMP report in cluster approach and recommended the following. The SEIAA, Odisha may consider to grant Environmental Clearance to individual lease for Hazaridanga Stone Quarry (I to VIII) without referring to SEAC with specific conditions as per after receipt of individual applications from the lessee in	NO	2480	The SEAC decided to take decision on the proposal after receipt of following information from the Mining Officer: 1. DLC status of the Lease area from concerned DFO. 2. Action Plan prepared as per item 21 of Annexure D of cluster approval. 3. Enumeration Report of tree growth duly

Proceedings of SEAC meeting (Minor Minerals) held on 20TH JANUARY' 2025

Sl. No	SEIAA File No.	Name & Address of the proponent	District	Type of Mineral	Name of the project	Mining lease period	Details of other mines including lease area located within 500 m from the periphery of the proposed mine lease area	Observation of SEAC based on Form-I, Pre-feasibility report, approved mining plan and checklist	Whether general condition apply	Maximum annual production capacity (in m ³)	Recommendation of the SEAC
								<p>cluster along with documents.</p> <p>2. The SEIAA has decided after detailed deliberation, the authority referred back the proposal to SEAC for scrutinizing and consideration for grant of EC.</p> <p>3. Furnished pre-feasibility report and check list as endorsed / submitted by the Mining officer.</p> <p>4. Final DSR has been submitted.</p> <p>5. Topo sheet indicating location of the mine has been furnished.</p>			<p>certified by the Forest Department.</p> <p>4. Permission from appropriate authority for ground water drawl.</p> <p>5.As per DSR enclosed the mine was running. However, Production is shown as nil. Need clarification.</p> <p>6. In case the mine was issued EC previously then compliance to EC conditions</p>

Sl. No	SEIAA File No.	Name & Address of the proponent	District	Type of Mineral	Name of the project	Mining lease period	Details of other mines including lease area located within 500 m from the periphery of the proposed mine lease area	Observation of SEAC based on Form-I, Pre-feasibility report, approved mining plan and checklist	Whether general conditions apply	Maximum annual production capacity (in m ³)	Recommendation of the SEAC
								<p>6. EMP has been submitted.</p> <p>7. Mining Plan has been approved.</p> <p>8. No forest land involved in lease area</p> <p>9. There is no protected areas i.e. National Park, Sanctuary, Habitat for Migratory Birds, Tiger Reserve, Protected Monuments, Inter-State boundary and critically polluted area as identified by CPCB etc. located within 5 km radius of the mine lease area.</p> <p>10. There is no court case / litigation</p>			<p>may also be submitted.</p> <p>7. The lease area shown in kml file covers part of transportation routes of cluster. Need clarification.</p> <p>8. The Mining Plan approval letter enclosed is of 3.8.21 but Mining Plan enclosed pertains to 2016-17 to 2020-21 and is approved on 25.3.17. Please clarify.</p> <p>9. Form-I duly filled.</p>

Sl. No	SEIAA File No.	Name & Address of the proponent	District	Type of Mineral	Name of the project	Mining lease period	Details of other mines including lease area located within 500 m from the periphery of the proposed mine lease area	Observation of SEAC based on Form-I, Pre-feasibility report, approved mining plan and checklist	Whether general condition apply	Maximum annual production capacity (in m ³)	Recommendation of the SEAC
								<p>pending.</p> <p>11. The Tahasildar has furnished Cluster certificate. The Cluster certificate reveals that there are 07 other mines located within 500 meter from the boundary of the mine.</p> <p>12. DLC certificate has not submitted.</p>			
5.	SIA/OR/MI N/503558/2024	Sri Chandra Sekhar Mohapatra (Lessee) M/s Jayamangalpur Black Stone Quarry No-1	Khordha	Black Stone	Proposal of Environmental Clearance for Jayamangalpur Black Stone Quarry No-1 over an area of 2.20 Acre or 0.890	5 Years	Jariput BSQ – 9, Jariput BSQ – 10, Jariput BSQ – 11, Jariput BSQ-A, Jariput BSQ-B, Jariput BSQ-C, Jariput BSQ-D,	1. The SEAC in its meeting held on dtd. 20.11.2024 has approved the EIA/EMP report in cluster approach and recommended that the SEIAA, Odisha may	NO	10000	The SEAC recommended to grant EC valid from the date of EC accorded up to the lease period with following additional

Sl. No	SEIAA File No.	Name & Address of the proponent	District	Type of Mineral	Name of the project	Mining lease period	Details of other mines including lease area located within 500 m from the periphery of the proposed mine lease area	Observation of SEAC based on Form-I, Pre-feasibility report, approved mining plan and checklist	Whether general condition apply	Maximum annual production capacity (in m ³)	Recommendation of the SEAC
		At/Po. Pallahal Dist: Khordha Pin: 752056 Email: gulupapa70@gmail.com			Ha. located in Village - Jayamangalpur, under Tahasil - Tangi, Dist - Khordha of Sri Chandra Sekhar Mohapatra - EC		Jayamangalpur Black Stone Quarry No- 2, Jayamangalpur Black Stone Quarry No-3	consider to grant Environmental Clearance to individual lease for Jariput & Jayamangalpur Cluster Black Stone Quarry without referring to SEAC with specific conditions after receipt of individual applications from the lessee in cluster along with documents. 2. The SEIAA, Odisha has decided to refer back the proposal to SEAC for scrutinizing and consideration			conditions. i) Consent / NoC shall be obtained from the concerned authority if village road is to be used for transportation. The said road shall also be maintained by the lessee. ii) In view of likely revision of DSR the mention of this deposit with final coordinates is to be ensured iii) Plantation programme to

Sl. No	SEIAA File No.	Name & Address of the proponent	District	Type of Mineral	Name of the project	Mining lease period	Details of other mines including lease area located within 500 m from the periphery of the proposed mine lease area	Observation of SEAC based on Form-I, Pre-feasibility report, approved mining plan and checklist	Whether general condition apply	Maximum annual production capacity (in m ³)	Recommendation of the SEAC
								<p>for grant of EC.</p> <p>3. Individual application has been submitted by PP.</p> <p>4. Furnished filled in Form-I, pre-feasibility report and check list as endorsed / submitted by the Mining officer.</p> <p>5. Final DSR has been submitted.</p> <p>6. Topo sheet indicating location of the mine has been furnished.</p> <p>7. EMP has been submitted.</p> <p>8. Mining Plan has been approved.</p> <p>9. No forest land involved in lease area.</p>			<p>be completed within first two years and to be maintained in remaining years.</p> <p>iv) Depth of Mining as proposed should not be beyond 6m from the ground level.</p> <p>v) Mitigation measures for flying Rock for safety be put in place.</p> <p>vi) Stone quarry project proponent need to maintain periodic health</p>

Sl. No	SEIAA File No.	Name & Address of the proponent	District	Type of Mineral	Name of the project	Mining lease period	Details of other mines including lease area located within 500 m from the periphery of the proposed mine lease area	Observation of SEAC based on Form-I, Pre-feasibility report, approved mining plan and checklist	Whether general condition apply	Maximum annual production capacity (in m ³)	Recommendation of the SEAC
								<p>10. There is no protected areas i.e. National Park, Sanctuary, Habitat for Migratory Birds, Tiger Reserve, Protected Monuments, Inter-State boundary and critically polluted area as identified by CPCB etc. located within 5 km radius of the mine lease area.</p> <p>11. There is no court case / litigation pending.</p> <p>12. The concerned Mining Officer has furnished DLC report. DLC report of concerned</p>			<p>check-up records of their employees and ensure use of face mask by workers in crushing and handling sections of the stone quarry for ensuring that working personnel are not affected by silicosis. vii) The boundary area of the deposit as per the revised / updated DSR to be defined by geo coordinates</p>

Sl. No	SEIAA File No.	Name & Address of the proponent	District	Type of Mineral	Name of the project	Mining lease period	Details of other mines including lease area located within 500 m from the periphery of the proposed mine lease area	Observation of SEAC based on Form-I, Pre-feasibility report, approved mining plan and checklist	Whether general condition apply	Maximum annual production capacity (in m ³)	Recommendation of the SEAC
								<p>Mining Officer reveals that the lease area is not included in the DLC list.</p> <p>13. The Mining Officer has furnished Cluster certificate. The Cluster certificate reveals that there are 09 other mines located within 500 meter from the boundary of the mine.</p>			<p>based on DGPS survey superimposed on the cadastral map.</p> <p>viii) Construction of garland drains retaining wall and settling tank should be ensured to prevent erosion during rainfall and to collect silt generated during the mining activity.</p> <p>ix) All the dumps shall be covered by</p>

Sl. No	SEIAA File No.	Name & Address of the proponent	District	Type of Mineral	Name of the project	Mining lease period	Details of other mines including lease area located within 500 m from the periphery of the proposed mine lease area	Observation of SEAC based on Form-I, Pre-feasibility report, approved mining plan and checklist	Whether general condition apply	Maximum annual production capacity (in m ³)	Recommendation of the SEAC
											<p>retaining wall, garland drains and settling ponds.</p> <p>x) Maximum depth of quarry shall not exceed 6 meters from ground level as per guidelines.</p> <p>xi) No explosives shall be stored without approval of competent authority and all the precautions for blasting shall be put in place.</p> <p>xii) Worked out</p>

Sl. No	SEIAA File No.	Name & Address of the proponent	District	Type of Mineral	Name of the project	Mining lease period	Details of other mines including lease area located within 500 m from the periphery of the proposed mine lease area	Observation of SEAC based on Form-I, Pre-feasibility report, approved mining plan and checklist	Whether general condition apply	Maximum annual production capacity (in m ³)	Recommendation of the SEAC.
											<p>pit shall be fenced.</p> <p>xiii) No tree growth in the lease area if present shall be damaged. However, EC shall be granted after submission of following documents:</p> <p>i) DLC certificate duly certified by concerned DFO/Tahasildar</p> <p>ii) Compliance report to previous EC conditions if</p>

Sf. No	SEIAA File No.	Name & Address of the proponent	District	Type of Mineral	Name of the project	Mining lease period	Details of other mines including lease area located within 500 m from the periphery of the proposed mine lease area	Observation of SEAC based on Form-I, Pre-feasibility report, approved mining plan and checklist	Whether general condition apply	Maximum annual production capacity (in m ³)	Recommendation of the SEAC
											any.
6.	SIA/OR/MI N/513975/2024	Sri Kishor Chandra Sahoo (Lessee) M/s Derenga Sand Quarry At/Po - Derenga, Ps – Kaniha Dist: Angul	Angul	Sand	Proposal of Environmental Clearance for Derenga Sand Quarry over an area of 6.07 Ha is for river bed sand mining on Tikira River at village - Derenga, Tahasil-Kaniha Dist-Angul of Sri Kishor Chandra Sahoo - EC	5 Years	Khajuria Sand Quarry (12.14Ha.)	1. The SEAC in its meeting held on dtd. 21.03.2024 the SEAC approved the EIA/EMP report in cluster approach and recommended the following. The SEIAA, Odisha may consider to grant Environmental Clearance to individual lease for Derenga & Khajuria Sand Quarries Cluster without referring to SEAC with stipulated conditions after receipt of	NO	23474cum as per approved mining plan/annum And 1035.98cum as per replenishment Study report.	The SEAC recommended to grant EC for 1035.98cum as per replenishment study report with specific conditions stipulated for sand mine with following additional conditions. i) Consent / NoC shall be obtained from the concerned authority if village road is to be used for transportation. The said road

Sl. No	SEIAA File No.	Name & Address of the proponent	District	Type of Mineral	Name of the project	Mining lease period	Details of other mines including lease area located within 500 m from the periphery of the proposed mine lease area	Observation of SEAC based on Form-I, Pre-feasibility report, approved mining plan and checklist	Whether general condition apply	Maximum annual production capacity (in m ³)	Recommendation of the SEAC
								<p>individual applications from the lessee in cluster along with documents</p> <p>2. The SEIAA has decided to refer back the proposal to SEAC for scrutinizing and consideration for grant of EC.</p> <p>3. Furnished filled in Form-I, pre-feasibility report and check list as endorsed / submitted by the Mining Officer.</p> <p>4. Final DSR has been submitted.</p> <p>5. Topo sheet indicating location of the mine has been</p>			<p>shall also be maintained by the lessee.</p> <p>ii) In view of likely revision of DSR the mention of this deposit with final coordinates is to be ensured.</p> <p>iii) The boundary area of the deposit as per the updated DSR defined by geo coordinates based on DGPS survey be superimposed on the cadastral map.</p>

Sr. No	SEIAA File No.	Name & Address of the proponent	District	Type of Mineral	Name of the project	Mining lease period	Details of other mines including lease area located within 500 m from the periphery of the proposed mine lease area	Observation of SEAC based on Form-I, Pre-feasibility report, approved mining plan and checklist	Whether general condition apply	Maximum annual production capacity (in m ³)	Recommendation of the SEAC
								<p>furnished.</p> <p>6. EMP has been submitted.</p> <p>7. Mining Plan has been approved.</p> <p>8. No forest land involved in lease area</p> <p>9. There is no protected areas i.e. National Park, Sanctuary, Habitat for Migratory Birds, Tiger Reserve, Protected Monuments, Inter-State boundary and critically polluted area as identified by CPCB etc. located within 5 km radius of the mine lease area.</p> <p>10. There is no court</p>			<p>iv) Plantation programme to be completed within first two years and to be maintained in remaining years.</p> <p>v) The Project proponent shall follow Sustainable Sand Mining Guidelines, 2020.</p> <p>vi) The proponent shall provide Bio-toilet for the workers.</p> <p>vii) Project Proponent shall</p>

Sl. No	SEIAA File No.	Name & Address of the proponent	District	Type of Mineral	Name of the project	Mining lease period	Details of other mines including lease area located within 500 m from the periphery of the proposed mine lease area	Observation of SEAC based on Form-I, Pre-feasibility report, approved mining plan and checklist	Whether general condition apply	Maximum annual production capacity (in m ³)	Recommendation of the SEAC
								case / litigation pending. 11. The Mining Officer has furnished Cluster certificate. The Cluster certificate reveals that there is one other mines located within 500 meters from the boundary of the mine.			not disturb the water course during mining
7.	SIA/OR/MI N/439768/2023	Sri Debidutta Mohanty (Lessee) M/s Narendra Sand Bed-2 At-Chandura Po/Ps- Jagatsinghpur Dist: Jagatsinghapur	Sundargarh	Sand	Proposal of Environmental Clearance for Narendra Sand Bed-2 on river Brahmani over an area of 8.012 ha., in village-Brahmaninadi Kha, Tehsil-	5 Years	Nil (As per checklist)	1. The SEIAA has decided. It is clarified that the debarment of M/s P&M Solution, Noida vide File No. SEIAA-103/12-2023 dated 06.04.2024 has been revoked by SEIAA vide File	NO	65000cu m as per approved mining plan/annum And 19500cu m as per replenishment	The SEAC decided to call for presentation.

Sr. No	SEIAA File No.	Name & Address of the proponent	District	Type of Mineral	Name of the project	Mining lease period	Details of other mines including lease area located within 500 m from the periphery of the proposed mine lease area	Observation of SEAC based on Form-I, Pre-feasibility report, approved mining plan and checklist	Whether general condition apply	Maximum annual production capacity (in m ³)	Recommendation of the SEAC
		Pin: 754103 Email: narendrasandbed2@gmail.com			Gurundia, District- Sundargarh of Sri Debidutta Mohanty - EC			<p>No. SEIAA-103/12-2023 dated 14.11.2024 and the debarment period is lifted by SEIAA with effect from 06.10.2024 and the SEAC may consider the proposal accordingly.</p> <p>2. Furnished filled in Form-I, pre-feasibility report and check list as endorsed / submitted by the Mining Officer.</p> <p>3. Final DSR has been submitted.</p> <p>4. Topo sheet indicating location of the mine has been furnished.</p>		Study report.	

Sl. No	SEIAA File No.	Name & Address of the proponent	District	Type of Mineral	Name of the project	Mining lease period	Details of other mines including lease area located within 500 m from the periphery of the proposed mine lease area	Observation of SEAC based on Form-I, Pre-feasibility report, approved mining plan and checklist	Whether general condition apply	Maximum annual production capacity (in m ³)	Recommendation of the SEAC
								<p>5. EMP has been submitted.</p> <p>6. Mining Plan has been approved.</p> <p>7. No forest land involved in lease area</p> <p>8. There is no protected areas i.e. National Park, Sanctuary, Habitat for Migratory Birds, Tiger Reserve, Protected Monuments, Inter-State boundary and critically polluted area as identified by CPCB etc. located within 5 km radius of the mine lease area.</p> <p>9. There is no court case / litigation</p>			

Sr. No	SEIAA File No.	Name & Address of the proponent	District	Type of Mineral	Name of the project	Mining lease period	Details of other mines including lease area located within 500 m from the periphery of the proposed mine lease area	Observation of SEAC based on Form-I, Pre-feasibility report, approved mining plan and checklist	Whether general condition apply	Maximum annual production capacity (in m ³)	Recommendation of the SEAC
								pending. 10. The Mining Officer has furnished Cluster certificate. The Cluster certificate reveals that there is no other mines located within 500 meters from the boundary of the mine.			
8.	SIA/OR/MI N/424796/2023	Sri Apollo Kumar Garnayak (Lessee) M/s Khadarapada Sand Quarry At/Po. Arakhakud Thakurgarh Dist: Angul Pin: 759125	Angul	Sand	Proposal of Environmental Clearance for Khadarapada Sand Quarry over an area of 30.00 acres or 12.140 Ha bearing khata No. 33, Plot No. 410(P) in village Khadarapada, Tahasil Athmallik,	5 Years	Nil (As per checklist)	1. The SEAC in its meeting held on dtd. 26.07.2024 the SEAC decided the following. 2. This proposal is for Environmental Clearance of M/s Khadarapada Sand Quarry over an area of	NO	40000cum as per approved mining plan/annum And 4830cum as per replenishment Study report.	The SEAC decided to call for presentation.

Sl. No	SEIAA File No.	Name & Address of the proponent	District	Type of Mineral	Name of the project	Mining lease period	Details of other mines including lease area located within 500 m from the periphery of the proposed mine lease area	Observation of SEAC based on Form-I, Pre-feasibility report, approved mining plan and checklist	Whether general condition apply	Maximum annual production capacity (in m ³)	Recommendation of the SEAC
		Email: apollokgarnayak@gmail.com			District Angul of Sri Apollo Kumar Garnayak - EC			30.00 acres or 12.140 Ha. bearing khata No. 33, Plot No. 410(P) in village Khadarapada, Tahsil Athmallik, District Angul, State Odisha. 3. Category: This project falls under Category "B", Project or Activity 1(a) – Mining of Minerals Projects as per EIA Notification dated 14th Sept, 2006 as its amendments. 4. The Project Proponent Sri Apollo Kumar			

Sl. No	SEIAA File No.	Name & Address of the proponent	District	Type of Mineral	Name of the project	Mining lease period	Details of other mines including lease area located within 500 m from the periphery of the proposed mine lease area	Observation of SEAC based on Form-I, Pre-feasibility report, approved mining plan and checklist	Whether general condition apply	Maximum annual production capacity (in m ³)	Recommendation of the SEAC
								<p>Garnayak has submitted request letter to allow M/s Cognizance Research India Pvt. Ltd., Noida to give EC presentation of the proposal.</p> <p>5. Previously, Environment Consultant M/s P & M Solution, Noida was engaged for it. The Environment Consultant has prepared EIA Report of the project. The agency had monitored the</p>			

Sl. No	SEIAA File No.	Name & Address of the proponent	District	Type of Mineral	Name of the project	Mining lease period	Details of other mines including lease area located within 500 m from the periphery of the proposed mine lease area	Observation of SEAC based on Form-I, Pre-feasibility report, approved mining plan and checklist	Whether general condition apply	Maximum annual production capacity (in m ³)	Recommendation of the SEAC
								required environment data, prepared the proposal and uploaded the same in Parivesh Portal seeking grant of EC. The required Public Consultation for the purpose has also been completed. Now, the aforesaid agency has been debarred from presenting and submitting any report related to grant of EC w.e.f from 06 th April, 2024 for six months.			

Sl. No	SEIAA File No.	Name & Address of the proponent	District	Type of Mineral	Name of the project	Mining lease period	Details of other mines including lease area located within 500 m from the periphery of the proposed mine lease area	Observation of SEAC based on Form-I, Pre-feasibility report, approved mining plan and checklist	Whether general condition apply	Maximum annual production capacity (in m ³)	Recommendation of the SEAC
								<p>6. Therefore, the PP has requested to kindly grant permission for engaging M/s Cognizance Research India Pvt. Ltd., Noida to take up the EC process before committee.</p> <p>7. After detailed discussion, the SEAC decided to forward the proposal to SEIAA, Odisha for further necessary action.</p> <p>8. The SEIAA has decided after detailed</p>			

Sl. No	SEIAA File No.	Name & Address of the proponent	District	Type of Mineral	Name of the project	Mining lease period	Details of other mines including lease area located within 500 m from the periphery of the proposed mine lease area	Observation of SEAC based on Form-I, Pre-feasibility report, approved mining plan and checklist	Whether general condition apply	Maximum annual production capacity (in m ³)	Recommendation of the SEAC
								deliberation, It is clarified that the debarment of M/s P&M Solution, Noida vide File No. SEIAA-103/12-2023 dated 06.04.2024 has been revoked by SEIAA vide File No. SEIAA-103/12-2023 dated 14.11.2024 and the debarment period is lifted by SEIAA with effect from 06.10.2024 and the SEAC may consider the proposal accordingly.			
9.	SIA/OR/MI N/504838/	Sri Sunil Panda (Lessee)	Jajpur	Stone	Proposal of Environmental	5 Years	Dankari Black Stone quarry – 14 under	1. The SEAC in its meeting held on dtd. 03.0.2021	NO	7120	The SEAC decided to take

Proceedings of SEAC meeting (Minor Minerals) held on 20TH JANUARY' 2025

J Nayak
Environmental Scientist, SEAC

Sl. No	SEIAA File No.	Name & Address of the proponent	District	Type of Mineral	Name of the project	Mining lease period	Details of other mines including lease area located within 500 m from the periphery of the proposed mine lease area	Observation of SEAC based on Form-I, Pre-feasibility report, approved mining plan and checklist	Whether general condition apply	Maximum annual production capacity (in m ³)	Recommendation of the SEAC
	2024	M/s Dankari Black Stone quarry No-8/13 At/Po. Nahangapatna, Narasingpur, Po: Nahangapatna, Dist: Jajpur Pin: 755008 Email: sunilskp6370@gmail.com			Clearance for Dankari Black Stone quarry No-8/13 (Cluster Serial No-5D/3), (Khata No-465, Plot No-45(p)) over an area of 12.50 acres or 5.058 hacters in village Dankari under Dharmasala Tahasil of Jajpur District of Sri Sunil Panda - EC		Cluster 5	has approved the EIA/EMP report in cluster approach and recommended the following. The SEIAA, Odisha may consider to grant Environmental Clearance to individual lease for Dankari, Barada & Baraman Hillocks without referring to SEAC with specific conditions after receipt of individual applications from the lessee in cluster along with documents. 2. The SEIAA has			decision on the proposal after receipt of following information from the Mining Officer: i)The lease is in name of Sunil Panda. The application has made in name of Rashmiranjan Panda is Special Power of Attorney Holder is Sri Sunil Panda S/o- Sri Dillip Panda Nahangapatna, Narasingpur, Po:

Proceedings of SEAC meeting (Minor Minerals) held on 20TH JANUARY' 2025

Sl. No	SEIAA File No.	Name & Address of the proponent	District	Type of Mineral	Name of the project	Mining lease period	Details of other mines including lease area located within 500 m from the periphery of the proposed mine lease area	Observation of SEAC based on Form-I, Pre-feasibility report, approved mining plan and checklist	Whether general condition apply	Maximum annual production capacity (in m ³)	Recommendation of the SEAC
								<p>decided after detailed deliberation, the authority referred back the proposal to SEAC for scrutinizing and consideration for grant of EC.</p> <p>3. Furnished filled in Form-I, pre-feasibility report and check list as endorsed / submitted by the Mining officer.</p> <p>4. Final DSR has been submitted.</p> <p>5. Topo sheet indicating location of the mine has been furnished.</p> <p>6. EMP has been submitted.</p> <p>7. Mining Plan has</p>			<p>Nahangapatna, Dist: Jajpur, Odisha-755008. However, neither Power of Attorney nor Letter of Intent (Form F) have been attached with the application. So, copy of power of attorney and NOC from lessee to operate the quarry by Rashmيرانjan Panda to be submitted. Revised Form F in name of</p>

Sl. No	SEIAA File No.	Name & Address of the proponent	District	Type of Mineral	Name of the project	Mining lease period	Details of other mines including lease area located within 500 m from the periphery of the proposed mine lease area	Observation of SEAC based on Form-I, Pre-feasibility report, approved mining plan and checklist	Whether general condition apply	Maximum annual production capacity (in m ³)	Recommendation of the SEAC
								<p>been approved.</p> <p>8. No forest land involved in lease area</p> <p>9. There is no protected areas i.e. National Park, Sanctuary, Habitat for Migratory Birds, Tiger Reserve, Protected Monuments, Inter-State boundary and critically polluted area as identified by CPCB etc. located within 5 km radius of the mine lease area.</p> <p>10. There is no court case / litigation pending.</p> <p>11. The concerned DFO has</p>			<p>present lessee to be submitted.</p> <p>ii) Kml file shows single mine whereas the proposed quarry is in cluster. Revised kml file showing cluster to be submitted.</p> <p>iii) Full copy of DSR to be uploaded highlighting the proposed mining lease.</p> <p>iv) Compliance report to previous EC conditions if any.</p>

Sl. No	SEIAA File No.	Name & Address of the proponent	District	Type of Mineral	Name of the project	Mining lease period	Details of other mines including lease area located within 500 m from the periphery of the proposed mine lease area	Observation of SEAC based on Form-I, Pre-feasibility report, approved mining plan and checklist	Whether general condition apply	Maximum annual production capacity (in m ³)	Recommendation of the SEAC
								furnished DLC report. DLC report of concerned DFO reveals that the lease area is not included in the DLC list. 12. The Mining Officer has furnished Cluster certificate. The Cluster certificate reveals that there other mine located within 500 meter from the boundary of the mine under cluster 5.			
10.	SIA/OR/MI N/488542/2024	Sri Rabindra Kumar Sahu (Lessee) M/s Padampuri Stone Quarry-4	Nuapada	Stone	Proposal of Environmental Clearance for Padampuri Stone Quarry-4 (Part of	5 Years	Padampuri Stone Quarry (2,3,4,6 & 7)	1. The SEAC in its meeting held on dtd. 02.11.2022 has approved the EIA/EMP report in cluster	NO	3004	The SEAC recommended to grant EC valid from the date of EC

Proceedings of SEAC meeting (Minor Minerals) held on 20TH JANUARY' 2025

J Nayak
Environmental Scientist, SEAC

Sl. No	SEIAA File No.	Name & Address of the proponent	District	Type of Mineral	Name of the project	Mining lease period	Details of other mines including lease area located within 500 m from the periphery of the proposed mine lease area	Observation of SEAC based on Form-I, Pre-feasibility report, approved mining plan and checklist	Whether general condition apply	Maximum annual production capacity (in m ³)	Recommendation of the SEAC
		At/ Po- Nuapada, Padampuri Dist: Nuapada Pin: 766105 Email: sahurabindra624@gmail.com			Cluster) Over an area of 4.856 Ha. or 12.00 Acre in Khata No.- 76, Plot No.- 187 in Village/ Mouza- Padampuri, Tahasil- Nuapada, District- Nuapada of Sri Rabindra Kumar Sahu - EC			approach and recommended the following. The SEIAA, Odisha may consider to grant Environmental Clearance to individual lease for Padampuri Stone Quarry (2,3,4,6 & 7) without referring to SEAC with specific conditions after receipt of individual applications from the lessee in cluster along with documents. 2. The SEIAA has decided after detailed deliberation, the			accorded up to the lease period with following additional conditions. i) Consent / NoC shall be obtained from the concerned authority if village road is to be used for transportation. The said road shall also be maintained by the lessee. ii) In view of likely revision of DSR the mention of this deposit with final

Sl. No	SEIAA File No.	Name & Address of the proponent	District	Type of Mineral	Name of the project	Mining lease period	Details of other mines including lease area located within 500 m from the periphery of the proposed mine lease area	Observation of SEAC based on Form-I, Pre-feasibility report, approved mining plan and checklist	Whether general condition apply	Maximum annual production capacity (in m ³)	Recommendation of the SEAC
								<p>authority referred back the proposal to SEAC for scrutinizing and consideration for grant of EC.</p> <p>3. Furnished filled in Form-I, pre-feasibility report and check list as endorsed / submitted by the Mining officer.</p> <p>4. Final DSR has been submitted.</p> <p>5. Topo sheet indicating location of the mine has been furnished.</p> <p>6. EMP has been submitted.</p> <p>7. Mining Plan has been approved.</p> <p>8. No forest land involved in lease</p>			<p>coordinates is to be ensured</p> <p>iii) Plantation programme to be completed within first two years and to be maintained in remaining years.</p> <p>iv) Depth of Mining as proposed should not be beyond 6m from the ground level.</p> <p>v) Mitigation measures for flying Rock for safety be put in place.</p> <p>vi) Stone quarry</p>

Sl. No	SEIAA File No.	Name & Address of the proponent	District	Type of Mineral	Name of the project	Mining lease period	Details of other mines including lease area located within 500 m from the periphery of the proposed mine lease area	Observation of SEAC based on Form-I, Pre-feasibility report, approved mining plan and checklist	Whether general condition apply	Maximum annual production capacity (in m ³)	Recommendation of the SEAC
								<p>area</p> <p>9. There is no protected areas i.e. National Park, Sanctuary, Habitat for Migratory Birds, Tiger Reserve, Protected Monuments, Inter-State boundary and critically polluted area as identified by CPCB etc. located within 5 km radius of the mine lease area.</p> <p>10. There is no court case / litigation pending.</p> <p>11. The concerned Tahasildar has furnished DLC report. DLC report of</p>			<p>project proponent need to maintain periodic health check-up records of their employees and ensure use of face mask by workers in crushing and handling sections of the stone quarry for ensuring that working personnel are not affected by silicosis.</p> <p>vii) The boundary area of the deposit as per the revised /</p>

Sl. No	SEIAA File No.	Name & Address of the proponent	District	Type of Mineral	Name of the project	Mining lease period	Details of other mines including lease area located within 500 m from the periphery of the proposed mine lease area	Observation of SEAC based on Form-I, Pre-feasibility report, approved mining plan and checklist	Whether general condition apply	Maximum annual production capacity (in m ³)	Recommendation of the SEAC
								<p>concerned Tahasildar reveals that the lease area is not included in the DLC list.</p> <p>12. The Tahasildar has furnished Cluster certificate. The Cluster certificate reveals that there are 04 other mine located within 500 meter from the boundary of the mine.</p>			<p>updated DSR to be defined by geo coordinates based on DGPS survey superimposed on the cadastral map.</p> <p>viii) Construction of garland drains retaining wall and settling tank should be ensured to prevent erosion during rainfall and to collect silt generated during the mining activity.</p>

Sl. No	SEIAA File No.	Name & Address of the proponent	District	Type of Mineral	Name of the project	Mining lease period	Details of other mines including lease area located within 500 m from the periphery of the proposed mine lease area	Observation of SEAC based on Form-I, Pre-feasibility report, approved mining plan and checklist	Whether general condition apply	Maximum annual production capacity (in m ³)	Recommendation of the SEAC
											ix) All the dumps shall be covered by retaining wall, garland drains and settling ponds. x) Maximum depth of quarry shall not exceed 6 meters from ground level as per guidelines. xi) No explosives shall be stored without approval of competent authority and all the precautions

Sl. No	SEIAA File No.	Name & Address of the proponent	District	Type of Mineral	Name of the project	Mining lease period	Details of other mines including lease area located within 500 m from the periphery of the proposed mine lease area	Observation of SEAC based on Form-I, Pre-feasibility report, approved mining plan and checklist	Whether general condition apply	Maximum annual production capacity (in m ³)	Recommendation of the SEAC
											<p>for blasting shall be put in place.</p> <p>xii) Worked out pit shall be fenced.</p> <p>xiii) No tree growth in the lease area if present shall be damaged.</p>



 Member Secretary, SEAC

TABLE
DECISION ON MINOR MINERAL PROJECTS WITH LEASE AREA LESS THAN 5 HA.
ON 20TH JANUARY' 2025
(CLARIFICATION RECEIVED)

Sl. No	SEIAA File No.	Name & Address of the proponent	District	Type of Mineral	Name of the project	Clarification sought by the SEAC		Whether compliance furnished by the Tahasildar (Yes / No) With Remarks if any	Recommendation of the SEAC
						Date of meeting	Clarification		
1.	SIA/OR /MIN/50 3612/2 024	Sri Sudhakar Kanungo (Lessee) M/s Manguli Biluakhai Nadi Sand Quarry(East) At-Alabola, P.o-Puran, P.s-Balikuda Dist: Jagatsinghapur Pin: 754108 Email: kanungosudhakar@gmail.com	Jagatsinghapur	Sand	Proposal of Environmental Clearance for Manguli Biluakhai Nadi Sand Quarry(East) over an area of 4.00 Acres or 1.618 Hectares in village- Manguli under Biridi Tahasil of Jagatsinghapur District of Sri Sudhakar	19 th & 20 th November' 2024	In Form – F, The lease area is mentioned as 1.06ha whereas in Modified DSR approved by DEIAA it is 16190sqm i.e., 1.619ha. But in MP, EMP the same is mentioned as 1.618ha. The PP may be asked to clarify for such different	There is typographical mistake as mentioned in Form-F.	The SEAC recommended to grant EC valid from the date of EC accorded upto the lease period with specific conditions stipulated for sand mine with following additional conditions. i) Consent / NoC shall be obtained from the concerned authority if village road is to be used for transportation. The said road shall also be maintained by the lessee. ii) In view of likely revision of DSR

Proceedings of SEAC meeting (Minor Mineral – Clarification received) held on 20th JANUARY 2025

Sl. No	SEIAA File No.	Name & Address of the proponent	District	Type of Mineral	Name of the project	Clarification sought by the SEAC		Whether compliance furnished by the Tahasildar (Yes / No) With Remarks if any	Recommendation of the SEAC
						Date of meeting	Clarification		
					Kanungo - EC		figures.		<p>the mention of this deposit with final coordinates is to be ensured.</p> <p>iii) The boundary area of the deposit as per the updated DSR defined by geo coordinates based on DGPS survey be superimposed on the cadastral map.</p> <p>iv) Plantation programme to be completed within first two years and to be maintained in remaining years.</p> <p>v) The Project proponent shall follow Sustainable Sand Mining Guidelines, 2020.</p> <p>vi) The proponent shall provide Bio-toilet for the workers.</p> <p>vii) Project Proponent shall not disturb the</p>

Proceedings of SEAC meeting (Minor Mineral – Clarification received) held on 20th JANUARY 2025

Jayal
Environmental Scientist, SEAC

Sl. No	SEIAA File No.	Name & Address of the proponent	District	Type of Mineral	Name of the project	Clarification sought by the SEAC		Whether compliance furnished by the Tahasildar (Yes / No) With Remarks if any	Recommendation of the SEAC
						Date of meeting	Clarification		
									water course during mining
2.	SIA/OR /MIN/50 1678/2 024	Sri Ashutosh Roul (Lessee) M/s Padampur Sand Bed-I At/Po- Kuarmunda Dist: Sundargarh Pin: 770039 Email: imailashu13@gmail.com	Sundargarh	Sand	Proposal of Environmental Clearance for Padampur Sand Bed-I over an area 12.00 Acres or 4.856 Hectares in Padampur village under Kuarmunda tahasil of Sundargarh district of Sri Ashutosh Roul - EC	19 th & 20 th November' 2024	The Sl. No.102, and plot no. 422/821/P and coordinates of the lease area (DSR) is not matching with checklist data and also with Mining Plan. This needs clarification.	The Correct Sl no. 102 and Plot no. 422/812/P have been updated in the checklist. There is mismatch of area & coordinate between DSR & Mining Plan because the lease area has been reduced recently to 12.00 acres, hence the area & coordinates have been revised in the updated approved mining plan.	The SEAC recommended to grant EC valid from the date of EC accorded upto the lease period with specific conditions stipulated for sand mine with following additional conditions. i) Consent / NoC shall be obtained from the concerned authority if village road is to be used for transportation. The said road shall also be maintained by the lessee. ii) In view of likely revision of DSR the mention of this deposit with final coordinates is to be ensured. iii) The boundary area of the deposit as per the updated DSR

Proceedings of SEAC meeting (Minor Mineral – Clarification received) held on 20th JANUARY 2025

J Nayak
Environmental Scientist, SEAC

Sl. No	SEIAA File No.	Name & Address of the proponent	District	Type of Mineral	Name of the project	Clarification sought by the SEAC		Whether compliance furnished by the Tahasildar (Yes / No) With Remarks if any	Recommendation of the SEAC									
						Date of meeting	Clarification											
									<p>defined by geo coordinates based on DGPS survey be superimposed on the cadastral map.</p> <p>iv) Plantation programme to be completed within first two years and to be maintained in remaining years.</p> <p>v) The Project proponent shall follow Sustainable Sand Mining Guidelines, 2020.</p> <p>vi) The proponent shall provide Bio-toilet for the workers.</p> <p>vii) Project Proponent shall not disturb the water course during mining</p>									
3.	SIA/OR /MIN/49 2412/2 024	Sri Ajit Sahu (Lessee) M/s Tolarpasi Road Metal Quarry	Dhenkana I	Road Metal	Proposal of Environmental Clearance for Tolarpasi Road Metal Quarry	19 th & 20 th November' 2024	I. There is no production data submitted for the year	<table border="1"> <thead> <tr> <th>Year</th> <th>Production</th> <th>Waste</th> </tr> </thead> <tbody> <tr> <td>2022-23</td> <td>20030</td> <td>2226</td> </tr> <tr> <td>2023</td> <td>20021</td> <td>2226</td> </tr> </tbody> </table>	Year	Production	Waste	2022-23	20030	2226	2023	20021	2226	<p>The SEAC observed the following :</p> <p>i) As per queries raised by SEAC, the PP has provided</p>
Year	Production	Waste																
2022-23	20030	2226																
2023	20021	2226																

Proceedings of SEAC meeting (Minor Mineral – Clarification received) held on 20th JANUARY 2025

Jayak
Environmental Scientist, SEAC

Sl. No	SEIAA File No.	Name & Address of the proponent	District	Type of Mineral	Name of the project	Clarification sought by the SEAC		Whether compliance furnished by the Tahasildar (Yes / No) With Remarks if any			Recommendation of the SEAC
						Date of meeting	Clarification				
		At/Po/Ps- Nihalprasad Dist: Dhenkanal Pin: 759016 Email: ajitsahunhl@gmail.com			over 12.25 acres or 4.957 ha. (Khata no-467, Plot no-1874 (P)) in Village Tolarpasi under Gondia Tahasil of Dhenkanal District of Sri Ajit Sahu - EC		2022-23 and 2023-24. Waste generation data not signed by Concerned Mining Officer.	-24			production status and submitted the modified MP. All other documents are okay. ii) As shown in KML file there is a substantial excavation in southern side, beyond the lease area. In DSR, there is only one sairat in Tolarpasi village. Cluster certificate regarding no other existing mines has been provided by the Mining officer. Hence, why not this will be considered as violation case? The SEAC decided to take decision on the proposal after receipt of
							ii. Mining Plan should be revised and submitted.				Modification Mining Plan already submitted.

Proceedings of SEAC meeting (Minor Mineral – Clarification received) held on 20th JANUARY 2025

Sl. No	SEIAA File No.	Name & Address of the proponent	District	Type of Mineral	Name of the project	Clarification sought by the SEAC		Whether compliance furnished by the Tahasildar (Yes / No) With Remarks if any	Recommendation of the SEAC
						Date of meeting	Clarification		
4.	SIA/OR /MIN/49 8951/2 024	Sri Krushna Chandra Khuntia (Mining Officer, Koraput) M/s Phupugam Stone Quarry At/Po. Office of the Deputy Director Mines Jeypore Circle, Lane 7 A Lingaraj Nagar, Jeypore Dist: Koraput Pin: 764004 Email: mo.koraput1@gmail.com	Koraput	Stone	Proposal of Environmental Clearance for Phupugam Stone Quarry over an area of 2.471 acres or 0.98 hectares bearing Khata no. 486, Plot no. 1545, in village Phupugam, Tahasil-Kundra, District-Koraput of Sri Krushna Chandra Khuntia - EC	19 th & 20 th November' 2024	Documents to be submitted are Form-I, Toposheet and google map showing 500metre boundary, village sheet.	Duly filled documents Form-I, Toposheet and google map showing 500metre boundary, village sheet had been submitted in Annexure - I	clarification from PP on point ii.
							Transportation Route should be shown clearly. Status, kism and ownership of land in between lease area and main road should be given in detail. Along with this the Consent of the owner of land involved	Status Kism and ownership of Land in between lease area is PAHADADA (Plot No.1545, Khata No. 486) and main road is Rasta/Sarbasadharana Plot No.	The SEAC recommended to grant EC valid from the date of EC accorded up to the lease period with following additional conditions.
								Not applicable, the land belongs to the Govt. of Odisha.	i) Consent / NoC shall be obtained from the concerned authority if village road is to be used for transportation. The said road shall also be maintained by the lessee. ii) In view of likely revision of DSR the mention of this deposit with final coordinates is to be ensured iii) Plantation

Proceedings of SEAC meeting (Minor Mineral – Clarification received) held on 20th JANUARY 2025

Sl. No	SEIAA File No.	Name & Address of the proponent	District	Type of Mineral	Name of the project	Clarification sought by the SEAC		Whether compliance furnished by the Tahasildar (Yes / No) With Remarks if any	Recommendation of the SEAC
						Date of meeting	Clarification		
							in this road shall be submitted, if applicable.		programme to be completed within first two years and to be maintained in remaining years.
							As per EMP no storage of waste is required as it is negligible so no dump and retaining wall, garland drain and settling pond etc. is proposed. However, mining plan approved in 2024 shows waste material to be stored in dump as 3411 cum and garland drain etc. is prescribed.	The typographical error in the EMP has been corrected as per the quantity of waste generation in the approved mining, the waste will be stored in the earmarked area of 0.03 Ha within the lease area with an average height of 6m. Solid waste is expected as waste material generated during mining operation shall be 682m ³ wastes in the plan period (341m ³ /year). These are not suitable for road metal or civil construction purpose so will be dumped on a temporary dump yard over 0.03 Ha as in the land use table of Mining plan.	iv) Depth of Mining as proposed should not be beyond 6m from the ground level. v) Mitigation measures for flying Rock for safety be put in place. vi) Stone quarry project proponent need to maintain periodic health check-up records of their employees and ensure use of face mask by workers in crushing and handling sections of the stone quarry for ensuring that working personnel

Proceedings of SEAC meeting (Minor Mineral – Clarification received) held on 20th JANUARY 2025

Sl. No	SEIAA File No.	Name & Address of the proponent	District	Type of Mineral	Name of the project	Clarification sought by the SEAC		Whether compliance furnished by the Tahasildar (Yes / No) With Remarks if any	Recommendation of the SEAC
						Date of meeting	Clarification		
							Similarly, PFR in part 3.10.1 provides that 6138 cum waste shall be produced in lease period and will be stored in temporary dump over 0.01 ha area of the lease. Please submit a clear note on waste production, storage and disposal showing its storage place in lay out plan and protection measures proposed to prevent	TABLE Waste generated in the plan period will be stored temporarily which will be utilized. The waste will be stored over an earmarked dump area in the western part in the ML area over of 0.03 ha. The dump will be provided with a garland drain connecting to a settling pond to prevent direct run off. The Surface plan showing storage and disposal showing its storage place in layout plan and protection measures proposed to prevent pollution. Surface Plan given as Annexure-2	are not affected by silicosis. vii) The boundary area of the deposit as per the revised / updated DSR to be defined by geo coordinates based on DGPS survey superimposed on the cadastral map. viii) Construction of garland drains retaining wall and settling tank should be ensured to prevent erosion during rainfall and to collect silt generated during the mining activity. ix) All the dumps shall be covered by retaining wall, garland drains and

Proceedings of SEAC meeting (Minor Mineral – Clarification received) held on 20th JANUARY 2025

Sl. No	SEIAA File No.	Name & Address of the proponent	District	Type of Mineral	Name of the project	Clarification sought by the SEAC		Whether compliance furnished by the Tahasildar (Yes / No) With Remarks if any	Recommendation of the SEAC
						Date of meeting	Clarification		
							pollution due to such storage. All documents should also be revised if required.		settling ponds. x) Maximum depth of quarry shall not exceed 6 meters from ground level as per guidelines. xi) No explosives shall be stored without approval of competent authority and all the precautions for blasting shall be put in place. xii) Worked out pit shall be fenced. xiii) No tree growth in the lease area if present shall be damaged. xiv) Construction of stack yard, dump yard and garland drain.
5.	SIA/OR /MIN/50	Sri Krushna Chandra	Koraput	Stone	Proposal of Environmental	19 th & 20 th November'	10km, ESZ, village sheet	The 10 km, ESZ, Village Sheet maps within 500m around Bhejaguda Stone	The SEAC decided to take decision on

Proceedings of SEAC meeting (Minor Mineral – Clarification received) held on 20th JANUARY 2025

SI. No	SEIAA File No.	Name & Address of the proponent	District	Type of Mineral	Name of the project	Clarification sought by the SEAC		Whether compliance furnished by the Tahasildar (Yes / No) With Remarks if any	Recommendation of the SEAC
						Date of meeting	Clarification		
	3797/2 024	Khuntia (Mining Officer, Koraput) M/s Bhejaguda Stone Quarry Office of the Deputy Director Mines Jeypore Circle, Lane 7 A Lingaraj Nagar, Jeypore, Dist.Koraput Pin: 764004 Email: mo.koraput1 @gmail.com			Clearance for Bhejaguda Stone Quarry over an area 0.94 Ha. under Baipariguda Tahasil, Koraput, Dist Koraput of Sri Krushna Chandra Khuntia - EC	2024	maps are not submitted. Copies to be submitted. Garland Drain details to be submitted.	Quarry are submitted as Annexure-I, Annexure-II and Annexure-III . The total length of garland drain is 30 m and width of 1.0m. The garland drains layout diagram has been attached as Annexure-IV .	the proposal after receipt of following from PP : i)As per DSR April 2022 of Koraput district lists the ML area under "List of New stone Sairat Sources" and mentions the total area to be of 17.824 Ha. while the proposed ML area is mentioned to be 0.9 Ha. in a separate adjacent column. This shall be clarified. ii) The approved mining plan dated 05 th September 2024 under para "Reserve (Method of estimation of reserve) states that based on the field survey

Proceedings of SEAC meeting (Minor Mineral – Clarification received) held on 20th JANUARY 2025

Jwajak
Environmental Scientist, SEAC

Sl. No	SEIAA File No.	Name & Address of the proponent	District	Type of Mineral	Name of the project	Clarification sought by the SEAC		Whether compliance furnished by the Tahasildar (Yes / No) With Remarks if any	Recommendation of the SEAC
						Date of meeting	Clarification		
6.	SIA/O R/MIN/ 41150 9/2022	Tahasildar Kamakhyana gar (Lessee) M/s. Badasari Laterite and Morrum Quarry At/Po- Kamakhyana gar Dist: Dhenkanal Pin: 759018	Dhenkanal	Laterite and Morrum	Proposal of Environmental Clearance for Badasari Laterite and Morrum Quarry over an area of 9.00 acres is situated on Khata no- 330 & pot no- 2355 of mouza Annapurnapur Khamar (Kha), Tahasil-	28 th , 29 th and 30 th December 2023	The trees present in 30% of lease area should not to be disturbed due to mining activities. These trees can be transplanted in safety zone with consultation of local DFO. Detail plan to	Documents submitted.	<p>presence of small and existing quarries is found in the lease area. While DSR lists the ML area under "List of New stone Sairat Sources" . whether it is existing mine or a new mine, this shall be clarified.</p> <p>The SEAC decided to take decision on the proposal after receipt of following from PP :</p> <p>i) No DSR of Dhenkanal district is available for Morrum, while the approved mining plan includes both morrum and laterite stone. This shall be clarified.</p> <p>ii) In DSR the</p>

Proceedings of SEAC meeting (Minor Mineral – Clarification received) held on 20th JANUARY 2025

Jmyak
Environmental Scientist, SEAC

Sl. No	SEIAA File No.	Name & Address of the proponent	District	Type of Mineral	Name of the project	Clarification sought by the SEAC		Whether compliance furnished by the Tahasildar (Yes / No) With Remarks if any	Recommendation of the SEAC
						Date of meeting	Clarification		
		Email: tah.kamakhyar@nic.in			Kamakhyar, Dist-Dhenkanal of Tahasildar Kamakhyar - EC		be submitted and duly certified by local DFO.		proposed area is listed under Annexure III "Potential of laterite Sairats in the district" and mentions the total area to be 8094 square meters, which is different from that mentioned in the ML area of the proposal as the same is stated to be 9 Acres (36,437 square meter). The latitude and longitude mentioned in the DSR differ from those provided in the approved mining plan. This shall be clarified. iii) The Mining


Proceedings of SEAC meeting (Minor Mineral – Clarification received) held on 20th JANUARY 2025

J Nayak
Environmental Scientist, SEAC

Sl. No	SEIAA File No.	Name & Address of the proponent	District	Type of Mineral	Name of the project	Clarification sought by the SEAC		Whether compliance furnished by the Tahasildar (Yes / No) With Remarks if any	Recommendation of the SEAC
						Date of meeting	Clarification		
									<p>officer-Cum-Competent Authority Dhenkanal has mentioned that based on joint verification of the proposed quarry site 3.34 acres of area out of 9 acres has been demarcated for mining and it is an old quarry of laterite stone and morrum. Why revised mining lease area has not been submitted by the concerned authority?</p> <p>iv) The letter submitted by PP also highlights villagers' objections to the mining operation,</p>

Proceedings of SEAC meeting (Minor Mineral – Clarification received) held on 20th JANUARY 2025

Sl. No	SEIAA File No.	Name & Address of the proponent	District	Type of Mineral	Name of the project	Clarification sought by the SEAC		Whether compliance furnished by the Tahasildar (Yes / No) With Remarks if any	Recommendation of the SEAC
						Date of meeting	Clarification		
									citing past incidents of illegal mining, tree felling, and the drying of natural water streams. The PP/concerned mining office shall comply what action plan has been undertaken regarding objections to the mining operation.


MEMBER SECRETARY, SEAC

Proceedings of SEAC meeting (Minor Mineral – Clarification received) held on 20th JANUARY 2025

TABLE
DECISION ON MODIFICATION OF ENVIRONMENTAL CLEARANCE PROJECTS (CLARIFICATION RECEIVED)
ON 20TH JANUARY' 2025

Sl. No	SEIAA File No.	Name & Address of the proponent	District	Type of Mineral	Name of the project	Clarification sought by the SEAC		Whether compliance furnished by the Tahasildar (Yes / No) With Remarks if any	Recommendation of the SEAC
						Date of meeting	Clarification		
1.	SIA/O R/MIN/ 50323 4/2024	Sri Sanjiv Mishra (Lessee) M/s Kopia Sand Quarry Village- Hatibandha Dist: Nuapada Pin: 766108 Email: kopiasandquarry@gmail.com	Nuapada	Sand	Proposal of amendment Environmental Clearance for Kopia Sand Quarry over an area 12.00Ac or 4.856Hec in Kopia and Hatibandha village under Sinapali tahasil of Nuapada district of Sri Sanjiv Mishra – Mod EC	19 th & 20 th NOVEMBER 2024	Sand is available, but there is a road with bridge passing the lease area. PP needs to resubmit the safety area available considering the bridge, whether mining could be allowed. One side only little area would be available for mining (as per KML file). RS study calculations are also not clear about how the replenished volume is derived. It is arbitrary and needs to be resubmitted again after excluding the area - no mining zone	Due to the presence of a bridge within the lease area, a 250-meter safety zone has been established on the upstream side of the existing bridge. A detailed map is attached herewith. (Annexure-I). He total lease area is 48,560 m ² (4.856 hectares). After excluding the safety zone established to protect the bridge, the remaining workable area is 9,161 m ² (20% of the sand surface area), this area holds	The SEAC observed the following: From RS study it is clear that the replenished mineable deposit of sand is 6413.1 Cu.m in safe workable area which is higher than the approved annual production in the Mining Plan i.e. 3808 Cu.m. The PP has applied for sand mining of 3808.00 cum which may be allowed for the upcoming year. The SEAC decided to recommend the proposal as per the replenished quantity i.e., 6413.1cum

Proceedings of SEAC meetings held on 20th JANUARY 2025

Sl. No.	SEIAA File No.	Name & Address of the proponent	District	Type of Mineral	Name of the project	Clarification sought by the SEAC		Whether compliance furnished by the Tahasildar (Yes / No) With Remarks if any	Recommendation of the SEAC
						Date of meeting	Clarification		
							towards safety of bridge and calculate the balance area.	12,826.2 cubic meters of post-monsoon mineable sand, which is higher than the approved annual production in the Mining Plan i.e. 3808 Cu.m. The replenished volume is determined by calculating the difference between the mineable reserves from the pre-monsoon and post-monsoon surveys. A revised Replenishment study report attached herewith. (Annexure-II).	subject to revised Mining Plan.
2.	SIA/O R/MIN/50318 7/2024	Sri Prafulla Mahato (Lessee) M/s Goppur Sand Quarry At: Teterkela, Khuntgaon, Bisra, Po -Teterkela, Dist: Sundergarh	Sundargarh	Sand	Proposal of amendment Environmental Clearance for Goppur Sand Quarry over an area 11.50acres or 4.653ha in Goppur village under Biramitrapur	19 th & 20 th NOVEMBER 2024	Replenishment Study Report. has been carried out for both pre and post monsoon. It is mentioned that water was there during post monsoon but sand is available as per KML file.	Replenishment Study Report has been carried for both pre and post monsoon for year 2023. In the post-monsoon water encountered as survey was conducted on December 29, 2023, right after monsoon. Subsequently, the water dries up in the summer, the satellite	The SEAC observed the following: As per RS report Mineable replenishment volume - Mineable Reserve during Pre-monsoon survey- 2023 = 35370.0Cum Mineable Reserve during Post-monsoon survey-2023 = 38456.9Cum

Proceedings of SEAC meetings held on 20th JANUARY 2025

Sl. No	SEIAA File No.	Name & Address of the proponent	District	Type of Mineral	Name of the project	Clarification sought by the SEAC		Whether compliance furnished by the Tahasildar (Yes / No) With Remarks if any	Recommendation of the SEAC
						Date of meeting	Clarification		
		Pin:770036 Email: prafulla.k.mahato1954@gmail.com			tahasil of Sundargarh district of Sri Prafulla Mahato – Mod EC			image taken is on April 25, 2024, hence KML file indicating presence of sand within the lease area. A revised Replenishment Study Report with the calculation of the replenished volume attached herewith.	Replenished Volume after Post-monsoon Survey- 2023 = 38456.9Cum – 35370.0Cum = 3086.9 Cum The approved annual production in the Mining Plan i.e. 4060 Cu.m. The SEAC decided to recommend the proposal as per the replenished quantity 3086.9 cum subject to revised Mining Plan.
3.	SIA/O R/MIN/50590/2024	Sri Prava Ranjan Mishra (Lessee) M/s Bangarada Sand Quarry At/Po. Khata No. 3842, Plot No. 1429, Village- Bangarada, Tahasil- Aska,	Ganjam	Sand	Proposal of amendment Environmental Clearance for Bangarada Sand Quarry over an area 12.00 Ac. or 4.856 Ha. Located at	16 TH & 17 TH DECEMBER 2024	The SEAC observed that the calculation submitted is incorrect. Hence, the SEAC decided to take decision on the proposal after submission of revised Replenishment Study Report with correct	Submitted	The SEAC decided to recommend the proposal as per the replenished quantity of 40257.814 m ³ sand subject to modification of mining plan. The water course shall not be disturbed by mining.

Proceedings of SEAC meetings held on 20th JANUARY 2025

Sl. No.	SEIAA File No.	Name & Address of the proponent	District	Type of Mineral	Name of the project	Clarification sought by the SEAC		Whether compliance furnished by the Tahasildar (Yes / No) With Remarks if any	Recommendation of the SEAC
						Date of meeting	Clarification		
		Dist.- Ganjam Pin: 761110 Email: bangarsand2021@gmail.com			Khata No. 3842, Plot No. 1429, Village- Bangarada, Tahasil- Aska, Dist.- Ganjam of Sri Prava Ranjan Mishra - Mod EC		calculation for replenished sand.		
4.	SIA/OR/MIN/496761/2024	Sri Rajani Kanta Dhal (Lessee) M/s Brahmani River Sand, Sahupada At-Sahupada, P.O-Bari, Dist-Jajpur Pin: 755003 Email: rkdhal2022@gmail.com	Jajpur	Sand	Proposal of amendment Environmental Clearance for Brahmani River Sand, Sahupada over an area of 2.00 Acres or 0.81 Acres at village- Sahupada, Tahasil-Bari, Dist-Jajpur of Sri Rajani Kanta Dhal - Mod EC	05 th OCTOBER 2024	EC letter has not submitted. Common safe workable area has been considered same as post monsoon workable area stating as follows in the RSR "Since the most of lease area was water logged during post- monsoon survey as compare to pre-monsoon survey, Drone survey could not be processed in water logged area. So, it is estimated that total area	Previous EC letter is attached. As per the RSR, from the total surface area i.e 8093.71 m ² , 1371.762 m ² has been considered as sand deposit area. Rest part 6721.9478m ² has been calculated as water cover, safety zone and unused particles. Mining may be allowed in the sand deposited part only.	The SEAC decided to recommend the proposal as per the replenished quantity of 2970 m ³ sand subject to modification of mining plan. The water course shall not be disturbed by mining.

Proceedings of SEAC meetings held on 20th JANUARY 2025

Sl. No	SEIAA File No.	Name & Address of the proponent	District	Type of Mineral	Name of the project	Clarification sought by the SEAC		Whether compliance furnished by the Tahasildar (Yes / No) With Remarks if any	Recommendation of the SEAC
						Date of meeting	Clarification		
							1371.762 m ² for Brahmani Sand Quarry, Sahupada is considered as post-monsoon safe workable area."		
							Available replenishment mineable quantity in above considered safe workable area is 2970 cum but PP has applied for mining of 1790.00 cum. (60% of 2970.00 cum).	Without considering 60% of mineable quantity, replenished quantity i.e 2970 cu.m of sand may be permitted for mining.	
							To submit EC letter. Resubmit the RSR with proper calculation of safe workable area and apply for total replenished quantity without restricting to 60% of replenished quantity in safe workable area	The revised RSR and EC letter is enclosed.	
5.	SIA/O R/MIN/ 50996 7/2024	Sri Sagar Ray (Lessee) M/s Bhargabi River Sand	Khordha	Sand	Proposal of amendment Environmental Clearance for	16 TH & 17 TH DECEMBER 2024	Pre-monsoon Safe workable area. Post-monsoon Safe workable area.	Pre-monsoon Safe workable area is 2748 m ² . Post-monsoon Safe workable area 4690	The SEAC decided to recommend the proposal as per the replenished quantity of 905.33 m ³

Proceedings of SEAC meetings held on 20th JANUARY 2025


Sl. No.	SEIAA File No.	Name & Address of the proponent	District	Type of Mineral	Name of the project	Clarification sought by the SEAC		Whether compliance furnished by the Tahasildar (Yes / No) With Remarks if any	Recommendation of the SEAC
						Date of meeting	Clarification		
		Quarry, Somanasasan Village/Town-MIG-19, Laxmisagar, Ps-Laxmisagar, Tahasil-Bhubaneswar, Dist-Khordha Pin: 751006 Email: sagarkumarraye c@gmail.com			Bhargabi River Sand Quarry, Somanasasan is located in village Somanasasan over an area of 12.00 Ac/ 4.856 ha. under Balipatna Tahasil in Khordha District of Sri Sagar Ray - Mod EC			m ² . Common Safe workable area (CSWA) is 2248 m ² . Average depth of Replenishment of sand in Common Safe workable area (D). Average depth of Replenishment of sand in Common safe workable area (D) is 0.402727237m Mineable sand quantity in common Safe workable area [CSWA x D]. Mineable sand quantity in common Safe workable area [CSWA x D] is 905.3308287 m ³ The revised Replenishment study report is attached as an Annexure-I.	sand subject to modification of mining plan with a condition that the water course shall not be disturbed by mining.
6.	SIA/O R/MIN/ 51346 9/2024	Smt. Susama Swain (Lessee) M/s Jabaghat Sand Bed At/Po. Nuabasti, Balughat, Raghunathapali, Dist: Sundergarh, Odisha, Pin- 769004 Email:	Sundergarh	Sand	Proposal of amendment Environmental Clearance for Jabaghat Sand Bed is located in village Jabaghat over an area of 12.355 Ac/ 5.0 ha. under Bisra Tahasil in Sundergarh	16 TH & 17 TH DECEMBER 2024	Proponent has carried out replenished study by drone survey. The c.s area in reserve calculation of mining zone is found 65.8m ² which is multiplied by influence of 20m giving 1316.088 m ³ as replenished sand volume. But the difference in elevation (0.3701m) from pre-monsoon &	Recalculation has been done. Differential elevation height is 0.25m & replenishment volume is 1693.0479cum. Revised Replenishment study report has been attached as an Annexure-I.	The SEAC decided to recommend the proposal as per the replenished quantity of 1693.04 m ³ sand subject to modification of mining plan with a condition that the water course shall not be disturbed by mining.

Proceedings of SEAC meetings held on 20th JANUARY 2025

Sl. No	SEIAA File No.	Name & Address of the proponent	District	Type of Mineral	Name of the project	Clarification sought by the SEAC		Whether compliance furnished by the Tahasildar (Yes / No) With Remarks if any	Recommendation of the SEAC
						Date of meeting	Clarification		
		susamaswainec@gmail.com			District of Smt. Susama Swain - Mod EC		post-monsoon survey has not been considered. So calculation is not clear.		
							In Parivesh portal it is written as proposal for Fresh EC.	The proposal has been applied for Amendment EC not Fresh EC.	
							In mining plan and many other places proponent name is not yet changed. It is still mentioned as applicant, Tahasildar.	At the mining plan preparation, the applicant was Tahasildar, Bisra. As per EC condition, The project proponent (lease holder) shall inform the SEIAA of any change in ownership of the mining lease. In case there is any change in ownership or mining lease is transferred, then mining operation can be carried out only after transfer of EC as per Provisions of the para 11 of EIA Notification, 2006, as amended from time to time. The copy of Transfer EC is attached as an Annexure-II.	
							In DSR, the proposal	The rectified DSR is	

Proceedings of SEAC meetings held on 20th JANUARY 2025

Sl.	SEIAA File No.	Name & Address of the proponent	District	Type of Mineral	Name of the project	Clarification sought by the SEAC		Whether compliance furnished by the Tahasildar (Yes / No) With Remarks if any	Recommendation of the SEAC
						Date of meeting	Clarification		
							is mentioned in sl. No. 87 while sl.no. 85 is highlighted.	attached as an Annexure-III.	


 MEMBER SECRETARY, SEAC