



**MINUTES OF THE 186th MEETING OF STATE EXPERT APPRAISAL COMMITTEE (SEAC),
A.P., HELD ON - 05th& 06th May, 2022 AT VIJAYAWADA, A.P.**

186th SEAC, A.P.

(Day2)

06th May, 2022



सत्यमेव जयते

**MINUTES OF THE 186th MEETING OF STATE EXPERT APPRAISAL COMMITTEE
(SEAC),
ANDHRA PRADESH HELD ON
05th& 6th May, 2022
AT VIJAYAWADA
A.P.**



**MINUTES OF THE 186th MEETING OF STATE EXPERT APPRAISAL COMMITTEE (SEAC),
A.P., HELD ON - 05th& 06th May, 2022 AT VIJAYAWADA, A.P.**

1.	Dr.G.V.R.SrinivasaRao, Professor, Civil Engineering Department, Andhra University, Visakhapatnam.	Chairman
2.	Dr.Dinesh Sankar Reddy Registrar(I/C), Professor of Chemical Engineering, NIT,	Member
3.	Prof. G. GnanaMani,Retd., Professor of Zoology, Andhra University, Visakhapatnam.	Member
4.	Prof. U. Shameem. Chairman, Dept. of Zoology, Andhra University, Visakhapatnam	Member
5.	Dr. Kiranmai, Assistant Professor,Dept. of Bio Technology, VikramaSimhapuri University, Nellore District	Member
6.	Prof. C. Sasidhar, Professor, Civil EngineeringDept, JNTU, Anantapur	Member
7.	Prof. N. Siva Prasad Reddy, Director (Academics), BrindavanInstitute of Technology &Science ,Kurnool	Member
8.	Prof. D. Bharathi, Professor, Dept. of Bio Sciences & Sericulture, Sri PadmavathiMahilaViswaVidhyalayam, Tirupati	Member
9.	Sri KatamneniVenkataRamana, Head of Mining Dept. Government Polytechnic, Narsipatnam.	Member
10.	Dr.M. Sunandana Reddy, Associate Professor, RGM College of Engineering & Technology (Autonomous), Nandval.	Member
11.	Sri Matli. Chandra Sekhar Professor, Head of Department of Civil Engineering, NIT, Warangal.	Member
12.	Dr. G. Madhavi, Associate Professor, Department of Chemistry, Sri Venkateswara University, Tirupati	Member
13.	Prof. K. Thyaga Raju, Professor, Department of Bio-Chemistry, S.V.University, Tirupati	Member
14.	Dr. GummallaPrasanthi, Professor, Vijaya Institute of Pharmaceutical Sciences, Vijayawada	Member
15.	Sri. K.V. Rao, Chief Environmental Engineer, Andhra Pradesh Pollution Control Board. Vijayawada	Member Secretary


Member Secretary
SEAC


Chairman
SEAC



MINUTES OF THE 186th MEETING OF STATE EXPERT APPRAISAL COMMITTEE (SEAC),
A.P., HELD ON – 05th& 06th May, 2022 AT VIJAYAWADA, A.P.

Agenda Item: 186.26	8.693 Ha of Silica Sand MINE of M/s. Sapthagiri Minerals, Survey No. 696, Momidi Village, ChillakuruMandal, SPSR Nellore District-Terms of Reference (TOR) – Reg.
SIA/AP/M IN/76346 /2022	<p>Category-B1.</p> <p>The proposed project is for mining of Silica sand in an area of 8.693Ha. with a proposed production quantity of Silica sand – 35302MTPA with a condition that the total production during a scheme should be limited to the approved quantity as per Mining scheme/ plan as per mining department approval.</p> <p>The proposed project falls under Item No. 1(a) of the schedule of the EIA Notification 2006 and its amendments thereof - (i). Mining of minerals (<100 ha of mining lease area in respect of non-coal mine lease).</p> <p>The representative of the project proponent and their consultant have attended the meeting.</p> <p>The Committee noted that the extent of proposed mine lease area is 8.693 Ha, the project comes under B1.</p> <p>The Committee after examining the project proposals, presentations, MoEF&CC' Notifications & OMs and detailed deliberations, recommended to issue ADS for want of Proper uploading online application.</p>
Agenda Item: 186.27	3.868 Ha. Colour Granite Mine of Sri G. Veera Dinesh Reddy at Sy No: 33/1(P) Murukipudi Village, ChilakaluripetMandal Guntur District, Andhra Pradesh – Environmental Clearance – Reg.
SIA/AP/M IN/26592 4/2022	<p>Category-B2.</p> <p>The proposed project is for mining of Colour Granite in an area of 3.868 Ha with a proposed production quantity of Colour Granite – 24606 CuM. /Annum with a condition that the total production during a scheme should be limited to the approved quantity as per Mining scheme/ plan as per mining department approval.</p> <p>The proposed project falls under Item No. 1(a) of the schedule of the EIA Notification 2006 and its amendments thereof - (i). Mining of minerals (<100 ha of mining lease area in respect of non-coal mine lease).</p> <p>The representative of proponent and their consultant M/s. Global Environment and Mining services have attended the meeting.</p> <p>The Committee noted that as per cluster letter issued by Assistant Director of Mines & Geology, Guntur has issued a letter vide Lr.No.2493/Q/2021, dt.10.03.2022 ; no existing quarry lease existing within the radius of 500mts and only 2 LoIs issued. This is a new mine.</p> <p>The Committee noted that the extent of proposed mine lease area is 3.868 Ha. The project falls under B2 category. Life of mine is 10 years.</p> <p>The proponent volunteered to allocate funds at least 10% of the project cost for providing amenities to the local school / PHCs and development of village roads in the Murukipudi Village as a part of Corporate Social Responsibility (CSR) activity.</p> <p>The Committee after examining the project proposals, presentations, MoEF&CC' Notifications, OMs, and detailed deliberations, recommended</p>



Member Secretary
SEAC


Chairman
SEAC



MINUTES OF THE 186th MEETING OF STATE EXPERT APPRAISAL COMMITTEE (SEAC),
A.P., HELD ON - 05th& 06th May, 2022 AT VIJAYAWADA, A.P.

	<p>to issue Environmental clearance with the following conditions:</p> <ol style="list-style-type: none">1. The project proponent shall excavate a trench on south side to prevent surface runoff.2. The project proponent shall acquire 1.0 Ha of additional land for waste disposal after 2nd year.
<p>Agenda Item No: 186.28</p>	<p>2.50Ha of Road Metal and Building Stone Mine at SRI. PALLAPOTHULA PRASAD, Sy.No.127 of Kadakella Village, Veeraghattam Mandal, Srikakulam District - Environment Clearance- Reg.</p>
<p>SIA/AP/MI N/26304 3/2022</p>	<p>Category-B2</p> <p>The proposed project is for mining of Road Metal and Building stone in an area of 2.50 Ha with a proposed production quantity of Road Metal and Building stone - 34302CuM. /Annum with a condition that the total production during a scheme should be limited to the approved quantity as per Mining scheme/ plan as per mining department approval.</p> <p>The proposed project falls under Item No. 1(a) of the schedule of the EIA Notification 2006 and its amendments thereof - (i). Mining of minerals (<100 ha of mining lease area in respect of non-coal mine lease).</p> <p>The representative of proponent and their consultant M/s. Global Environment and Mining services have attended the meeting.</p> <p>The Committee noted that as per cluster letter issued by Asst. Director of Mines & Geology, Srikakulam vide Lr. No. 3095/Q/2021, dt.15.02.2022 ⁵ no existing quarry leases are present within the radius of 500 mtrs area. This is a standalone mine and this is a 1st renewal quarry.</p> <p>The Committee noted that the extent of proposed mine lease area is 2.50 Ha. The project falls under B2 category. Life of mine is 24 years.</p> <p>The proponent volunteered to allocate funds at least 10% of the project cost for providing amenities to the local school / PHCs and development of village roads in the Kadakella Village as a part of Corporate Social Responsibility (CSR) activity.</p> <p>The Committee after examining the project proposals, presentations, MoEF&CC' Notifications, OMs, and detailed deliberations, recommended to issue Environmental clearance with the following conditions:</p> <ol style="list-style-type: none">1. Buffer zone should be restored.2. The project proponent shall submit an affidavit stating that there are no court cases pending on this subject mine.
<p>Agenda Item: 186.29</p>	<p>2.00 Ha. Colour Granite Mine of M/s. N.N Stones at Sy No: 20/22-P, 20/21-P, 68/1-P, 68/2-P, 413/3-P & 414/1-P, Raganipalli Village, Punganur Mandal, Chittoor District,, Andhra Pradesh - Environmental Clearance - Reg.</p>
<p>SIA/AP/M IN/26360 2/2022</p>	<p>Category-B2</p> <p>The proposed project is for mining of Colour Granite in an area of 2.0 Ha with a proposed production quantity of Colour Granite-7105CuM. /Annum with a condition that the total production during a scheme should be limited to the approved quantity as per Mining scheme/ plan as per mining department approval.</p> <p>The proposed project falls under Item No. 1(a) of the schedule of the EIA Notification 2006 and its amendments thereof - (i). Mining of minerals (<100</p>


Member Secretary
SEAC


Chairman
SEAC



MINUTES OF THE 186th MEETING OF STATE EXPERT APPRAISAL COMMITTEE (SEAC),
A.P., HELD ON – 05th & 06th May, 2022 AT VIJAYAWADA, A.P.

	<p>ha of mining lease area in respect of non-coal mine lease).</p> <p>The representative of proponent and their consultant M/s. Global Environment and Mining services have attended the meeting.</p> <p>The Committee noted that as per cluster letter issued by Assistant Director of Mines & Geology, Palamaner has issued a letter vide Lr.No. 189/Q1/2007, dt.15.02.2022 ,noexisting quarry lease existing within the radius of 500mts and this one quarry lease was granted prior to 09.09.2013. This is a renewal quarry.</p> <p>The Committee noted that the extent of proposed mine lease area is 2.0 Ha. The project falls under B2 category. Life of mine is 8 years.</p> <p>The proponent volunteered to allocate funds at least 10% of the project cost for providing amenities to the local school / PHCs and development of village roads in the Raganipalli Village as a part of Corporate Social Responsibility (CSR) activity.</p> <p>The Committee after examining the project proposals, presentations, MoEF&CC' Notifications, OMs, and detailed deliberations, recommended to issue Environmental clearance with the following conditions:</p> <ol style="list-style-type: none">1. Buffer zone should be restored.2. The project proponent shall acquire 1.0 Ha of additional land for waste disposal after 2nd year.3. The project proponent shall develop green belt all along the haulage roads.
Agenda Item: 186.30	2.450 Ha. Colour Granite Mine of Sri M.V. Ravindra Reddy at Sy No: 579, Marutla Village, KuderuMandal, Ananthapuramu District, Andhra Pradesh – Environmental Clearance – Reg.
SIA/AP/M IN/74474 /2020	<p>Category : B2 at par with B1</p> <p>The proposed project is for mining of Colour Granite in an area of 2.450Ha. with a proposed production quantity of Colour Granite– 8136 CuM/annum with a condition that the total production during a scheme should be limited to the approved quantity as per Mining scheme/ plan as per mining department approval.</p> <p>The proponent and their Consultant M/s. Space Enviro solutions have attended the online meeting.</p> <p>The Committee noted that as per cluster letter issued by the Assistant Director of Mines & Geology(I/C), Ananthapuramu vide Lr.No. 4122/SEIAA-Inf/2015, dt.31.05.2019 there are two quarry leases existing within the radius of 500mts and these two quarry leases were granted after 09.09.2013. The total cluster area is >5.0 Ha. This is a new mine.</p> <p>TOR issued on 07.07.2021 and public hearing was held on 19.01.2022 during the PH the majority of the people requested to provide employment, drinking water treatment plants and develop village under CSR activities. The proponent submitted final EIA report on 28.03.2022.</p> <p>The project falls under B2 at par with B1 category as per the cluster letter</p>

Member Secretary
SEAC

Chairman
SEAC



**MINUTES OF THE 186th MEETING OF STATE EXPERT APPRAISAL COMMITTEE (SEAC),
A.P., HELD ON - 05th& 06th May, 2022 AT VIJAYAWADA, A.P.**

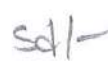
issued by ADMG. Life of mine is 6 years.

The proponent volunteered to allocate funds at least 10% of the project cost for providing amenities to the local school / PHCs and development of village roads in the **Marutla** Village as a part of Corporate Social Responsibility (CSR) activity.

The Committee after examining the project proposals, presentations, MoEF&CC' Notifications, OMs, Final EIA Report and detailed deliberations, recommended to issue Environmental Clearance with following conditions:

1. The Project proponent shall adopt Dust suppression measures
2. The project proponent shall acquire 1.0 Ha of additional land for waste disposal after 2nd year.
3. The project proponent shall excavate a trench all along the boundary lease.


Member Secretary
SEAC


Chairman
SEAC



MINUTES OF THE 186th MEETING OF STATE EXPERT APPRAISAL COMMITTEE (SEAC),
A.P., HELD ON - 05th& 06th May, 2022 AT VIJAYAWADA, A.P.

Agenda Item No: 186.31	4.400 Ha Colour Granite of SMT. M. SUVARNA SURVEY NO - 579, MARUTLA VILLAGE, KUDERU MANDAL, ANANTHAPURAMU DISTRICT, ANDHRA PRADESH - Environment Clearance - Reg.
SIA/AP/M IN/74480 /2020	<p>Category : B2 at par with B1.</p> <p>The proposed project is for mining of Colour Granite in an area of 4.400Ha. with a proposed production quantity of Colour Granite - 12660 CuM/annum with a condition that the total production during a scheme should be limited to the approved quantity as per Mining scheme/ plan as per mining department approval.</p> <p>The proponent and their Consultant M/s. Space Enviro solutions have attended the online meeting.</p> <p>The Committee noted that as per cluster letter issued by the Assistant Director of Mines & Geology (I/C), Ananthapuramu vide Lr.No. 4122/SEIAA-Inf/2015, dt.31.05.2019 there are two quarry leases existing within the radius of 500mts and these two quarry leases were granted after 09.09.2013. The total cluster area is >5.0 Ha. This is a new mine.</p> <p>TOR issued on 07.07.2021 and public hearing was held on 19.01.2022 during the PH the majority of the people requested to provide employment, drinking water treatment plants and develop village under CSR activities. The proponent submitted final EIA report on 28.03.2022.</p> <p>The project falls under B2 at par with B1 category as per the cluster letter issued by ADMG. Life of mine is 15 years.</p> <p>The proponent volunteered to allocate funds at least 10% of the project cost for providing amenities to the local school / PHCs and development of village roads in the Marutla Village as a part of Corporate Social Responsibility (CSR) activity.</p> <p>The Committee after examining the project proposals, presentations, MoEF&CC' Notifications, Oms, Final EIA Report and detailed deliberations, recommended to issue Environmental Clearance with following special conditions.</p> <ol style="list-style-type: none">1. The Project proponent shall adopt Dust suppression measures2. The project proponent shall acquire 1.0 Ha of additional land for waste disposal after 2nd year.3. The project proponent shall excavate a trench all along the boundary lease.4. The project proponent shall construct retaining wall on North side.
Agenda Item No: 186.32	2.0 Ha Road Metal, Building stone & Gravel Mine of M/s Sri Hari Metal Works Sy No:241, Nagampalli Village, Seethanagaram Mandal, East Godavari District - Environment Clearance - Reg.
SIA/AP/M IN/26489 1/2022	<p>Category : B2</p> <p>The proposed project is for mining of Road Metal, Building stone & Gravel in an area of 2.0Ha. with a proposed production quantity of Road Metal, Building stone & Gravel - 51486CuM/annum with a condition that the total production during a scheme should be limited to the approved quantity as per Mining scheme/ plan as per mining department approval.</p> <p>The proponent and their Consultant Dr. Vijay Kumar, RQP have attended the</p>



Member Secretary
SEAC

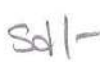

Chairman
SEAC



**MINUTES OF THE 186th MEETING OF STATE EXPERT APPRAISAL COMMITTEE (SEAC),
A.P., HELD ON - 05th& 06th May, 2022 AT VIJAYAWADA, A.P.**

	<p>online meeting.</p> <p>The Committee noted that as per cluster letter issued by the Asst. Director of Mines & Geology, Rajamahenderavaram vide Lr. No.4760/Q/2018, dated: 17.03.2022 there are nine existing quarry leases within the radius of 500 mtrs area. Out of 9 nine leases 3 mine leases were granted before 09.09.2013 and remaining 6 quarry leases were granted after 09.09.2013. The total cluster area is <5.0 Ha. This is a new mine.</p> <p>The project falls under B2 category as per the cluster letter issued by ADMG. Life of mine is 14 years.</p> <p>The proponent volunteered to allocate funds at least 10% of the project cost for providing amenities to the local school / PHCs and development of village roads in the Nagampalli Village as a part of Corporate Social Responsibility (CSR) activity.</p> <p>The Committee after examining the project proposals, presentations, MoEF&CC' Notifications, OMs, and detailed deliberations, recommended to issue Environmental Clearance.</p>
Agenda Item No: 186.33	9.75 Ha Road Metal, Building stone & Gravel Mine of SRI. G. GIRISH VARMA, Sy No.: 293 of Reddipalli Village Padmanabham (M) & Visakhapatnam District - Environment Clearance - Reg.
SIA/AP/M IN/74844 /2019	<p>Category :B1.</p> <p>The proposed project is for mining of Road Metal, Building stone & Gravel in an area of 9.75Ha. with a proposed production quantity of Road Metal, Building stone- 52500 Cum. Annum & Gravel-97500CuM/annum with a condition that the total production during a scheme should be limited to the approved quantity as per Mining scheme/ plan as per mining department approval.</p> <p>The proponent and their Consultant M/s. Global Enviro and Mining solution services have attended the online meeting.</p> <p>The Committee noted that as per cluster letter issued by the Asst. Director of Mines & Geology, Visakhapatnam vide Lr. No.3387/Q/2015, dated: 16.09.2019 there are five existing quarry leases within the radius of 500 mtrs area and these five leases were granted after 09.09.2013. 1No LOI granted. The total cluster area is >5.0 Ha. This is a new mine.</p> <p>TOR issued on 07.01.2020 and public hearing was held on 19.09.2021 during the PH the majority of the people requested to provide employment, drinking water treatment plants and develop village under CSR activities. The proponent submitted final EIA report.</p> <p>The project falls under B1 category as per the cluster letter issued by ADMG. Life of mine is 35 years.</p> <p>The proponent volunteered to allocate funds at least 10% of the project cost for providing amenities to the local school / PHCs and development of village roads in the Reddipalli Village as a part of Corporate Social Responsibility (CSR) activity.</p>


Member Secretary
SEAC


Chairman
SEAC



MINUTES OF THE 186th MEETING OF STATE EXPERT APPRAISAL COMMITTEE (SEAC),
A.P., HELD ON - 05th& 06th May, 2022 AT VIJAYAWADA, A.P.

	<p>The Committee after examining the project proposals, presentations, MoEF&CC' Notifications, Oms, Final EIA Report and detailed deliberations, recommended to issue Environmental Clearance with following special conditions.</p> <ol style="list-style-type: none">1. The Project proponent shall adopt Dust suppression measures.2. Buffer zone not be disturbed.3. The project proponent shall develop greenbelt all along the haulage roads.
Agenda Item No: 186.34	4.225 Ha Road Metal, Morram, Gravel, Ordinary Earth, Ballast, Quarry of M/s Sri Balaji Stone Infra Tech, Sy.No: 7/1C, 7-2B,7-3, 11-2B & 15-1, of Pothanapalle Village, Chatraimandal, Krishna District, Andhra Pradesh - Environment Clearance - Reg.
SIA/AP/M IN/26669 7/2022	<p>Category: B2</p> <p>The proposed project is for mining of Road Metal, Morram, Gravel, Ordinary Earth, Ballast, Quarry in an area of 4.225Ha.with a maximum capacity of Road Metal 66,000 m³/Annum and Gravel- 18,000m³/Annum with a condition that the total production during a scheme should be limited to the approved quantity as per Mining scheme/ plan as per mining department approval.</p> <p>The proposed project falls under Item No. 1(a) of the schedule of the EIA Notification 2006 and its amendments thereof - (i). Mining of minerals (<100 ha of mining lease area in respect of non-coal mine lease).</p> <p>The representative of proponent and their consultant Dr. Vijay Kumar, RQP have attended the meeting.</p> <p>The Committee noted that as per cluster letter issued by the Asst. Director of Mines & Geology, Vijayawada vide Lr. No.655/Q/2022, dated: 01.04.2022 No existing quarry leases within the radius of 500 mtrs area. This is a standalone mining project.</p> <p>The Committee noted that the extent of proposed mine lease area is 4.225 Ha. The project falls under B2 category. Life of mine is 34 years.</p> <p>The proponent volunteered to allocate funds at least 10% of the project cost for providing amenities to the local school / PHCs and development of village roads in the Pothanapalle Village as a part of Corporate Social Responsibility (CSR) activity.</p> <p>The Committee after examining the project proposals, presentations, MoEF&CC' Notifications & OMs and detailed deliberations, deferred the proposal and recommended to Environmental clearance with the following special condition.</p> <ol style="list-style-type: none">1. 40 m Buffer zone over an extent of 1.2 Ha should be left as non-mining zone on western side.
Agenda Item No: 186.35	1.174 Ha Barytes of Sri. N. Ramamohan Reddy, Sy. No. 703/1B of Meedipentla Village, VemulaMandal, Y.S.R. Kadapa district, Andhra Pradesh- Environment Clearance - Reg.


Member Secretary
SEAC


Chairman
SEAC



MINUTES OF THE 186th MEETING OF STATE EXPERT APPRAISAL COMMITTEE (SEAC),
A.P., HELD ON – 05th& 06th May, 2022 AT VIJAYAWADA, A.P.

<p>SIA/AP/M IN/26715 2/2022</p>	<p>Category: B2</p> <p>The proposed project is for mining of Barytes in an area of 1.174 Ha. with a proposed production quantity of Barytes – 1016 with a condition that the total production during a scheme should be limited to the approved quantity as per Mining scheme/ plan.</p> <p>The proposed project falls under Item No. 1(a) of the schedule of the EIA Notification 2006 and its amendments thereof - (i). Mining of minerals (<100 ha of mining lease area in respect of non-coal mine lease).</p> <p>The representative of proponent and their consultant Ample Environ Pvt Ltd., have attended the meeting.</p> <p>The Committee noted that as per cluster letter issued by the Asst. Director of Mines & Geology, Yerraguntla vide Lr. No.1817/QL/2019, dated: 09.03.2022 there are four existing quarry leases within the radius of 500 mtrs area. Out of 4 mine leases 3 mine leases were granted after 09.09.2013. one lease granted prior to 09.09.2013. Cluster area is < 5.0 Ha.</p> <p>The Committee noted that the extent of proposed mine lease area is 1.174 Ha. The project falls under B2 category. Life of mine 25 years.</p> <p>The proponent volunteered to allocate funds at least 10% of the project cost for providing amenities to the local school / PHCs and development of village roads in the Meedipentla Village as a part of Corporate Social Responsibility (CSR) activity.</p> <p>The Committee after examining the project proposals, presentations, MoEF&CC Notifications & OMs and detailed deliberations, and recommended to issue Environmental Clearance with the following condition that:</p> <ol style="list-style-type: none">1. DGMS Rules and Regulations should be followed.2. Buffer zone plantation shall be maintained.
<p>Agenda Item No: 186.36</p>	<p>1.780 Ha Barytes Mine of Sri. N. Ramamohan Reddy, Sy.No.899/3(0.860Hect) and Sy.No.899/4(0.920Hect) of Meedipentla Village, VemulaMandal, Y.S.R.Kadapa district, Andhra Pradesh- Environment Clearance – Reg.</p>
<p>SIA/AP/M IN/26716 7/2022</p>	<p>Category : B2.</p> <p>The proposed project is for mining of Barytes in an area of 1.780Ha. with a proposed production quantity of Barytes– 2328TPA (Avg. Production) with a condition that the total production during a scheme should be limited to the approved quantity as per Mining scheme/ plan as per mining department approval.</p> <p>The proposed project falls under Item No. 1(a) of the schedule of the EIA Notification 2006 and its amendments thereof - (i). Mining of minerals (<100 ha of mining lease area in respect of non-coal mine lease).</p> <p>The proponent and their consultant Ample Environ Pvt Ltd., have attended the meeting.</p> <p>The Committee noted that as per cluster letter issued by the Asst. Director of Mines & Geology, Yerraguntla vide Lr. No.1818/QL/2019, dated: 09.03.2022 there are no existing quarry leases within the radius of 500 mtrs area and this is a standalone mining unit.</p> <p>The project falls under B2 category as per the MoEFCC Notification No.</p>

Member Secretary
SEAC

Chairman
SEAC



**MINUTES OF THE 186th MEETING OF STATE EXPERT APPRAISAL COMMITTEE (SEAC),
A.P., HELD ON - 05th& 06th May, 2022 AT VIJAYAWADA, A.P.**

	<p>S.O.2269(E),dated 1st July, 2016. Life of mine is 29 years. The proponent volunteered to allocate funds at least 10% of the project cost for providing amenities to the local school / PHCs and development of village roads in the Surrounding Villages as a part of Corporate Social Responsibility (CSR) activity.</p> <p>The Committee after examining the project proposals, presentations, MoEF&CC' Notifications & OMs and detailed deliberations, recommended to issue Environmental Clearance with the following special conditions.</p> <ol style="list-style-type: none">1. Buffer zone plantation should be maintained.2. DGMS Rules and Regulation should be followed.
Agenda Item No: 186.37	4.685 Ha Black Granite Mine of M/s. Yak Granite Industries Private Limited, Sy. No: 102, Mudikuppam Village, S.R. Puram Mandal, Chittoor District, Andhra Pradesh - Environment Clearance - Reg.
SIA/AP/M IN/18491 8/2020	<p>Category : B2</p> <p>The proposed project is for mining of Black Granite in an area of 4.685 Ha. with a proposed production quantity of capacity of Black Granite - 3000m³/Annum with a condition that the total production during a scheme should be limited to the approved quantity as per Mining scheme/ plan as per mining department approval.</p> <p>The proposed project falls under Item No. 1(a) of the schedule of the EIA Notification 2006 and its amendments thereof - (i). Mining of minerals (<100 ha of mining lease area in respect of non-coal mine lease).</p> <p>The proponent and their consultant M/s. SpaceEnviro Solutions have attended the meeting.</p> <p>The Committee noted that as per cluster letter issued by the Asst. Director of Mines & Geology, Chittoor vide Lr. No.4552/RQL/2007, dated: 20.08.2020 there are no existing quarry leases within the radius of 500 mtrs area and this is a standalone mining unit.</p> <p>Earlier, ADS was raised for want of earlier mining plan with the production details of the period of first renewal of mine lease. The proponent has submitted on 28.04.2022.</p> <p>The project falls under B2 category as per the MoEF&CC Notification No. S.O.2269(E),dated 1st July, 2016.</p> <p>The Committee after examining the project proposals, presentations, MoEF&CC' Notifications & OMs and detailed deliberations, recommended to raise ADS for want of earlier mining plan details.</p>
Agenda Item No: 179.71 & 186.38	0.894 Ha. Mosaic chips Mine of Smt. G. Danamma at Sy. No.281/2 of Valasala Village, Dhone Mandal, Kurnool District, Andhra Pradesh - Environment Clearance - Reg.
SIA/AP/M IN/24820 2/2021	<p>Category : B2</p> <p>The proposed project is for mining of Mosaic chips in an area of 0.894 Ha. with a proposed production quantity of capacity of Mosaic chips: 5186 m³/Annum with a condition that the total production during a scheme</p>



Member Secretary
SEAC



Chairman
SEAC



**MINUTES OF THE 186th MEETING OF STATE EXPERT APPRAISAL COMMITTEE (SEAC),
A.P., HELD ON - 05th& 06th May, 2022 AT VIJAYAWADA, A.P.**

	<p>should be limited to the approved quantity as per Mining scheme/ planas per mining department approval.</p> <p>The proposed project falls under Item No. 1(a) of the schedule of the EIA Notification 2006 and its amendments thereof - (i). Mining of minerals (<100 ha of mining lease area in respect of non-coal mine lease).</p> <p>The proponent and their consultant M/s. AMPL ENVIRON PRIVATE LIMITED have attended the meeting.</p> <p>The Committee noted that as per cluster letter issued by the Asst. Director of Mines & Geology, Kurnool, vide Lr.No.1729/Q4/201, dt.19.02.2021 there are 10Nos of existing quarry leases are present and within the radius of 500 mtrs area and out of 10 quarry leases nine leases were granted prior to 09.09.2013 and remaining one lease was granted after 09.09.2013 but not working. The total cluster area is <5.0 Ha.</p> <p>Earlier, ADS was raised for want of Latest cluster letter.The proponent has submitted on 15.04.2022.life of mine is 20 years.</p> <p>The project falls under B2 category as per the MoEFCC Notification No. S.O.2269(E),dated 1st July, 2016.</p> <p>The proponent volunteered to allocate funds at least 10% of the project cost for providing amenities to the local school / PHCs and development of village roads in the Valasala Village as a part of Corporate Social Responsibility (CSR) activity.</p> <p>The Committee after examining the project proposals, presentations, MoEF&CC' Notifications & OMs and detailed deliberations, recommended to issue Environmental clearance with the following special conditions:</p> <ol style="list-style-type: none">1. The project proponent shall adopt controlled blasting as there is a railway track at 450m.2. The project proponent shall develop greenbelt all along the haulage roads.
Agenda Item No. 186.39	0.785 Ha Balack galaxy granitemine of M/s. Pokarna Limited, Sy.No. 980/3 & 5, Chimakurthy Village and Mandal, Prakasam District. Andhra Pradesh - Extension of Environmental Clearance - reg.
SIA/AP/M IN/17236 7/2020	<p>Category : B2</p> <p>The proposed project is for mining of Balack galaxy granite in an area of 0.785 Ha. with a proposed production quantity of Balack galaxy granite-2200 M3/annum with a condition that the total production during a scheme should be limited to the approved quantity as per Mining scheme/ plan as per mining department approval.</p> <p>The proposed project falls under Item No. 1(a) of the schedule of the EIA Notification 2006 and its amendments thereof - (i). Mining of minerals (<100 ha of mining lease area in respect of non-coal mine lease).</p> <p>This is an EC Extension application but proponent goes for production expansion.</p> <p>Earlier, the project proponent has obtained EC on 10.04.2013 in the name of M/s. Pokarna Limited over an extent of 0.785 ha with capacity of 2200 CuM.</p>


Member Secretary
SEAC


Chairman
SEAC



MINUTES OF THE 186th MEETING OF STATE EXPERT APPRAISAL COMMITTEE (SEAC),
A.P., HELD ON - 05th& 06th May, 2022 AT VIJAYAWADA, A.P.

	<p>Annum of Black granite and is valid for 7.5 years. Now submitted proposal for Extension of EC and Proponent submitted certified compliance.</p> <p>The representative of proponent and their consultant have attended the meeting.</p> <p>The Committee noted that the extent of proposed mine lease area is 0.785 Ha. The project falls under B2 category. Life of mine is 12 years.</p> <p>The Committee after examining the project proposals, presentations, MoEF&CC' Notifications & OMs and detailed deliberations, recommended to issue Extension of Environmental clearance.</p> <p>1. The project proponent shall include Rs.4.0Lakhs for Water sprinkling as recurring cost and Rs.1.0 Lakh as capital cost in EMP budget and also Rs. 1.0 Lakh for Plantation.</p>
Agenda Item No.186.40	1.0 Ha Colour granite Mine of Sri D.Srikanth, Sy.No. 230/B(P), 235/C5 & 234, Kondayapalem H/o Ballikurava Village, Ballikurava Mandal, Prakasam District. Andhra Pradesh 523301 - Extension of Environmental Clearance - reg.
SIA/AP/M IN/16663 4/2020	Category:B2 The proposed project is for mining of Colour granite in an area of 1.0 Ha. with a proposed production quantity of Colour granite: 3804 M3/annum (As per mining plan) with a condition that the total production during a scheme should be limited to the approved quantity as per Mining scheme/ plan as per mining department approval. The proposed project falls under Item No. 1(a) of the schedule of the EIA Notification 2006 and its amendments thereof - (i). Mining of minerals (<100 ha of mining lease area in respect of non-coal mine lease). Earlier, the project proponent has obtained EC on 25.10.2013 in the name of M/s. Sri D.Srikanth over an extent of 1.0 ha with capacity of 4743.36 CuM/Annum of Colour granite and is valid for 7.0 years. Now submitted proposal for Extension of EC and Proponent submitted certified compliance. The representative of proponent and their SV Environ consultant have attended the meeting. The Committee noted that the extent of proposed mine lease area is 1.0 Ha. The project falls under B2 category. Life of mine is 9 years. The Committee after examining the project proposals, presentations, MoEF&CC' Notifications & OMs and detailed deliberations, recommended to issue Extension of Environmental clearance for a reduced production of 3804m3/annum.
Agenda Item No. 186.41	20.046 Ha Limestone Production at KCP Limestone Deposit - II at Sy. No. 656/11-B8, Polepalli Village, DurgiMandal, Guntur District, Andhra Pradesh by M/s K.C.P. Limited - Extension of Environmental Clearance - reg.
SIA/AP/M IN/37804 /2015	The Committee after examining the project proposals, presentations, MoEF&CC' Notifications & OMs and detailed deliberations, recommended to raise ADS for want of Full mining plan & Certified compliance.



Member Secretary
SEAC



Chairman
SEAC



MINUTES OF THE 186th MEETING OF STATE EXPERT APPRAISAL COMMITTEE (SEAC),
A.P., HELD ON - 05th& 06th May, 2022 AT VIJAYAWADA, A.P.

Agenda Item No.186.4 2	4.110 Ha. Road Metal, Building Stone & Gravel Mine of M/s Sri Venkateswara Constructions and Mining Company, Sy.No. 96 & 97 of Kongavanipalem Village, Bhogapuram Mandal, Vizianagaram District, Andhra Pradesh - Corrigendum in Environmental Clearance - reg.				
SIA/AP/M IN/26804 7/2022	Earlier the proponent has obtained Environmental clearance for 4.110Ha., of Road Metal, Building Stone & Gravel mine of M/s Sri Venkateswara Constructions and Mining Company, Sy.No. 96 & 97 of Kongavanipalem Village, Bhogapuram Mandal, Vizianagaram District, Andhra Pradesh and is taken up on the 180 th SEAC meeting and 178 th SEIAA meeting and recommended to issue Environmental clearance. However the unit of capacity was mentioned in TPA instead of Cum/ Annum. The committee recommended to issue following amendment in production capacity unit. <table border="1"><thead><tr><th>As per Environmental Clearance</th><th>To be corrected.</th></tr></thead><tbody><tr><td>Road Metal, Building Stone & Gravel- 97766 TPA</td><td>Road Metal, Building Stone & Gravel- 97766 Cum/Annum</td></tr></tbody></table> All other conditions mentioned in previous minutes shall remain same.	As per Environmental Clearance	To be corrected.	Road Metal, Building Stone & Gravel- 97766 TPA	Road Metal, Building Stone & Gravel- 97766 Cum/Annum
As per Environmental Clearance	To be corrected.				
Road Metal, Building Stone & Gravel- 97766 TPA	Road Metal, Building Stone & Gravel- 97766 Cum/Annum				
Agenda Item No.186.4 3	2.0 Ha. Colour Granite of M/s. Sri Venkateswara Constructions and Mining Company at Sy. No. 73 of Nandapuram Village, Komarada Mandal, Vizianagaram District, Andhra Pradesh- Corrigendum in Environmental Clearance - reg.				
SIA/AP/M IN/26713 8/2022	Earlier the proponent has obtained Environmental clearance for 2.0 Ha Colour Granite mine of M/s. Sri Venkateswara Constructions and Mining Company at Sy. No. 73 of Nandapuram Village, Komarada Mandal, Vizianagaram District, Andhra Pradesh and the issue was taken up in the 180 th SEAC meeting and 178 th SEIAA meeting and recommended to issue Environmental clearance. However the address of the mining unit was mentioned wrong in EC. The committee recommended the following correction in address in EC <table border="1"><thead><tr><th>As per Environmental Clearance order dt.29.03.2022</th><th>To be corrected.</th></tr></thead><tbody><tr><td>Veedi Ramprasad, sy.no.1, Addukonda village, Tekkali Mandal</td><td>M/s. Sri Venkateswara Constructions and Mining Company at Sy. No. 73 of Nandapuram Village, Komarada Mandal, Vizianagaram District, Andhra Pradesh</td></tr></tbody></table> All other conditions mentioned in previous minutes shall remain same.	As per Environmental Clearance order dt.29.03.2022	To be corrected.	Veedi Ramprasad, sy.no.1, Addukonda village, Tekkali Mandal	M/s. Sri Venkateswara Constructions and Mining Company at Sy. No. 73 of Nandapuram Village, Komarada Mandal, Vizianagaram District, Andhra Pradesh
As per Environmental Clearance order dt.29.03.2022	To be corrected.				
Veedi Ramprasad, sy.no.1, Addukonda village, Tekkali Mandal	M/s. Sri Venkateswara Constructions and Mining Company at Sy. No. 73 of Nandapuram Village, Komarada Mandal, Vizianagaram District, Andhra Pradesh				
Agenda Item No. 186.44	2.408 Ha Colour Granite mine of Sri Manideep Badukonda at Sy. No. 172/P) of Thangudubilli Village, Nellimarla Mandal, Vizianagaram - Corrigendum of Environmental Clearance - reg.				


Member Secretary
SEAC


Chairman
SEAC



MINUTES OF THE 186th MEETING OF STATE EXPERT APPRAISAL COMMITTEE (SEAC),
A.P., HELD ON - 05th& 06th May, 2022 AT VIJAYAWADA, A.P.

SIA/AP/M IN/26713 0/2022	<p>Earlier the proponent has obtained Environmental clearance for 2.0 Ha Colour Granite of M/s. Sri Venkateswara Constructions and Mining Company at Sy. No. 73 of Nandapuram Village, KomaradaMandal, Vizianagaram District, Andhra Pradesh taken up on the 180th SEAC meeting and 178th SEIAA meeting and recommended to issue Environmental clearance. However the address of the mining unit was mentioned wrong in EC.</p> <p>The committee recommended the following correction in address in EC.</p>				
	<table border="1"><thead><tr><th data-bbox="349 559 917 637">As per Environmental Clearance order dt.29.03.2022</th><th data-bbox="925 559 1485 637">To be corrected.</th></tr></thead><tbody><tr><td data-bbox="349 637 917 859">Sy. No. 1, Addukonda Village, TekkaliMandal, Srikakulam District, Andhra Pradesh</td><td data-bbox="925 637 1485 859">2.408 Ha. (an extent of 1.800 Ha in Sy. No. 182/2P and an extent of 0.608 Ha in Sy. No. 172/P) Colour Granite of Sri ManideepBadukonda at Thangudubilli Village, NellimarlaMandal, Vizianagaram District, Andhra Pradesh</td></tr></tbody></table>	As per Environmental Clearance order dt.29.03.2022	To be corrected.	Sy. No. 1, Addukonda Village, TekkaliMandal, Srikakulam District, Andhra Pradesh	2.408 Ha. (an extent of 1.800 Ha in Sy. No. 182/2P and an extent of 0.608 Ha in Sy. No. 172/P) Colour Granite of Sri ManideepBadukonda at Thangudubilli Village, NellimarlaMandal, Vizianagaram District, Andhra Pradesh
As per Environmental Clearance order dt.29.03.2022	To be corrected.				
Sy. No. 1, Addukonda Village, TekkaliMandal, Srikakulam District, Andhra Pradesh	2.408 Ha. (an extent of 1.800 Ha in Sy. No. 182/2P and an extent of 0.608 Ha in Sy. No. 172/P) Colour Granite of Sri ManideepBadukonda at Thangudubilli Village, NellimarlaMandal, Vizianagaram District, Andhra Pradesh				
	<p>All other conditions mentioned in previous minutes shall remains same.</p>				
Agenda Item No.186.4 5	Medical Device manufacturing park (Phase-II) being developed by Andhra Pradesh Medtech Zone Ltd., (AMTZ) at Nadupuru Village, PedagantyadaMandal, Visakhapatnam district, Andhra Pradesh - Amendment in TOR - reg.				
SIA/AP/M IS/26281 4/2022	<p>Earlier, TOR issued on 10.10.2018 to developed by Andhra Pradesh Medtech Zone Ltd., (AMTZ) at Sy. NO. 480/1, 480/2, 471, 475, 476, 477, 481 of Nadupuru Village, PedagantyadaMandal, Visakhapatnam District, Andhra Pradesh.</p> <p>The project proponent and their consultant M/s. B S Envi-Tech Pvt Ltd., have attended the meeting and presented their proposal.</p> <p>The committee note that the Andhra Pradesh Medtech Zone Ltd -AMTZ complex will be developed in an area of 270.71 acres in two Phases. The Phase-I of the project (183.51 acres) is under construction. Currently it is proposed to develop Phase -II (87.2 acres) with additional manufacturing sheds. Phase-II: construction of 80 sheds in plot area of 87.2 acres and built-up area of 1,15,413Sq.m. The Environmental Clearance (EC) for Phase-I was issued by SEIAA, A.P. vide order dated. 10.07.2017. The proposed project falls under Item 8(b) of the schedule of the EIA Notification 2006-Township and Area Development Projects [≥1,50,000 sq. m built up area] or [covering an area ≥50 Ha.] and the exemption of public consultation, as provided for under Para 7(i) III. Stage (3)(i)(d) of EIA Notification, 2006. This proposal comes under category 'B1' project. As per the MoEF&CC Office Memorandum dated 3rd April 2018 comes under purview of SEIAA.</p> <p>The Committee recommended for issue of Standard Terms of Reference (TOR) based on EC compliance submitted by the proponent, for the proposed Construction of Townships and Area Development projects Phase-II: construction of 80 sheds in plot area of 87.2 acres and the total Built-up area - 1,15,413Sq.m</p>				



Member Secretary
SEAC


Chairman
SEAC



MINUTES OF THE 186th MEETING OF STATE EXPERT APPRAISAL COMMITTEE (SEAC),
A.P., HELD ON - 05th& 06th May, 2022 AT VIJAYAWADA, A.P.

	<p>The issue was placed before the SEIAA in its meeting held on 24.09.2018 and the Authority agreed with the recommendations of the SEAC, A.P. for issue of standard TOR based on EC compliance submitted by the proponent.</p> <p>Now proponent applied for Amendment TOR with inclusive of new facilities apart from the development of the 80 plots under Phase-II of the project:</p> <ul style="list-style-type: none">a) EFFLUENT TREATMENT PLANT of 300 kld capacity (to treat the effluent generated from the facility)b) MEDICAL OXYGEN PLANT (to provide medical grade oxygen to test the devices)c) STERILA FACILITY (Sterilization facility for finished products).d) LNG Storage Tank (56 KL) – To supply clean natural gas for users within the park. The facility will be maintained and operated by IOCLe) NITRILE GLOVES unit (currently these gloves are imported from Malaysia and Vietnam. This will be the first facility in India). <p>The Committee after examining the project proposals, presentations, MoEF&CC' Notifications & OMs and detailed deliberations, recommended to issue Amendment of TOR by including the new facilities and with Additional TOR with the following special condition:</p> <p>1. The project proponent shall submit GLCs.</p>
Agenda Item No.186.4 6	15.0 Ha Quartz mine of Sri P. Vasu, Sy.No. 208/P of Kurli Village, TalupulaMandal, Ananthapuramu District – Amendment in TOR – reg.
SIA/AP/M IN/26979 1/2022	<p>Category: B1</p> <p>Ealier, TOR was issued on 08.12.2020 forexcavation of Quartz – 8,99,882 TPA in 15.000 Ha. in Sy.No. 208/P of Kurli Village, TalupulaMandal, Ananthapuramu District.</p> <p>Now proponent proposed to reduce production capacity of Quartz from 8,99,882 TPA to 1,38,759 TPA and Life of the Quarry also changed to 46 Years.</p> <p>The present proposed project is for mining of Quartz mine in an area of 15.0 Ha with a proposed production quantity of Quartz - 1,38,759 TPA with a condition that the total production during a scheme should be limited to the approved quantity as per Mining scheme/ plan.</p> <p>The proposed project falls under Item No. 1(a) of the schedule of the EIA Notification 2006 and its amendments thereof - (i). Mining of minerals (<100 ha of mining lease area in respect of non-coal mine lease).</p> <p>The proponent and their Consultants, M/s. Ample Environ Pvt., Ltd., have attended the online meeting.</p>


Member Secretary
SEAC


Chairman
SEAC



**MINUTES OF THE 186th MEETING OF STATE EXPERT APPRAISAL COMMITTEE (SEAC),
A.P., HELD ON - 05th& 06th May, 2022 AT VIJAYAWADA, A.P.**

	<p>The Committee after examining the project proposals, presentations, MoEF&CC' Notifications & OMs and detailed deliberations, recommended to issue Amendment TOR with Public hearing.</p> <p>Additional TOR:</p> <ol style="list-style-type: none">1. Impact of transportation on the nearby village & village road
Agenda Item No. 186.47	3.0 Ha Dumping purpose and for stocking of Black Galaxy Granite Waste generated in their Existing Lease of M/S BASH GRANITES, Sy. No. 25/3A (Extent of 0.202 Ha/0.5 Acres) & 25/4 (Extent of 0.405 Ha/1.0Acres), 25/5 (Extent of 0.405 Ha/1.0 Acres) and 25/6 (Extent of 1.987 Ha/4.91 Acres), R.L Puram Village, ChimakurthyMandal, Prakasam District, Andhra Pradesh - Environmental Clearance - Reg.
SIA/AP/M IN/26814 5/2022	<p>Category: B2</p> <p>The proposed project is for mining of GraniteKhandasmine in an area of 3Ha Ha with a proposed production quantity of Granite Khandas- 256 Cum/ Annum with a condition that the total production during a scheme should be limited to the approved quantity as per Mining scheme/ plan as per mining department approval..</p> <p>The proposed project falls under Item No. 1(a) of the schedule of the EIA Notification 2006 and its amendments thereof - (i). Mining of minerals (<100 ha of mining lease area in respect of non-coal mine lease).</p> <p>The representative of proponent and their consultant SV Enviro & consultants have attended the meeting.</p> <p>The Committee noted that as per cluster letter issued by As per the Asst. Director of Mines & Geology, Ongole, vide Lr. No.819/Q/2012 dated 24.11.2021 there are 6 quarry leases are existing within the radius of 500 mtrs area and out of 6 quarry leases 4 leases were granted before 09.09.2013 and remaining 2 were granted after 09.09.2013. the total cluster area is <5.0 Ha</p> <p>The Committee noted that the extent of proposed mine lease area is 3.0 Ha. The project falls under B2 category. Life of mine is 26 years.</p> <p>The Committee after examining the project proposals, presentations, MoEF&CC' Notifications & OMs and detailed deliberations, recommended to issue Environmental Clearance with the following specialconditions.</p> <ol style="list-style-type: none">1. To include Forest NOC conditions in EC.2. The project proponent shall maintain plantation in buffer zone.3. The project proponent shall strengthen the existing culver/ bridge.
Agenda Item No. 186.48	0.860 Ha Barytesmine of Smt. ShaikFathima, Sy.No. 330/2 U.Rajupalem Village, V.N.PalliMandal, Y.S.R. Kadapa District, Andhra Pradesh - Environmental Clearance - Reg.


Member Secretary
SEAC


Chairman
SEAC



MINUTES OF THE 186th MEETING OF STATE EXPERT APPRAISAL COMMITTEE (SEAC),
A.P., HELD ON - 05th& 06th May, 2022 AT VIJAYAWADA, A.P.

<p>SIA/AP/M IN/26840 4/2022</p>	<p>Category : B2</p> <p>The proposed project is for mining of Barytes in an area of 0.860Ha.with a proposed production quantity of Barytes-906TPAwith a condition that the total production during a scheme should be limited to the approved quantity as per Mining scheme/ plan.</p> <p>The proposed project falls under Item No. 1(a) of the schedule of the EIA Notification 2006 and its amendments thereof - (i). Mining of minerals (<100 ha of mining lease area in respect of non-coal mine lease).</p> <p>The Committee noted that as per cluster letter issued by As per the Asst. Director of Mines & Geology, Ongole, vide Lr. No.819/Q/2012 dated 24.11.2021 there are no quarry leases are existing within the radius of 500 mtrs area.</p> <p>The proponent and their Consultants, M/s. Ample Environ Pvt., Ltd., have attended the online meeting.</p> <p>The Committee after examining the project proposals, presentations, MoEF&CC' Notifications & OMs and detailed deliberations, recommended to raise ADS for want of modified mining plan as per the NGT norms.</p>
<p>Agenda Item No. 184.61 & 186.49</p>	<p>1.260 Ha Road Metal & Building Stone mine of M/s Sri BobbaManojram, Survey No. 141 Chandapuram Village, RamabhadrapuramMandal Vizianagaram District, Andhra Pradesh - EC - Reg.</p>
<p>SIA/AP/M IN/26518 9/2022</p>	<p>Category: B2</p> <p>The proposed project is for mining of Road Metal & Building Stone mine in an area of 1.260 Ha with a proposed production quantity of Road Metal & Building Stone -26000Cum/ Annum with a condition that the total production during a scheme should be limited to the approved quantity as per Mining scheme/ plan as per mining department approval..</p> <p>The proposed project falls under Item No. 1(a) of the schedule of the EIA Notification 2006 and its amendments thereof - (i). Mining of minerals (<100 ha of mining lease area in respect of non-coal mine lease).</p> <p>The representative of proponent and their consultant H. Harendra, RQP have attended the meeting.</p> <p><i>The Committee noted that as per cluster letter issued by Assistant Director of Mines & Geology, (FAC), Vizianagaram has issued a letter vide Lr. No. 5051/Q/2021, Dated 23.03.2022 there are 3 existing quarry leases within the 500 mts radius from the lease area. Out of 3 leases 2 were granted prior to 09.09.2013 and remaining one granted after 09.09.2013. The total cluster area is <5.0 Ha. This is a new mine.</i></p> <p>The Committee noted that the extent of proposed mine lease area is 1.260 Ha. The project falls under B2 category. Life of mine is 11 years.</p>



Member Secretary
SEAC


Chairman
SEAC



MINUTES OF THE 186th MEETING OF STATE EXPERT APPRAISAL COMMITTEE (SEAC),
A.P., HELD ON - 05th& 06th May, 2022 AT VIJAYAWADA, A.P.

	<p>Earlier, ADS was raised for want of Forest NOC and the proponent submitted NOC on 30.04.2022.</p> <p>The proponent volunteered to allocate funds at least 10% of the project cost for providing amenities to the local school / PHCs and development of village roads in the Chandapuram Village as a part of Corporate Social Responsibility (CSR) activity.</p> <p>The Committee after examining the project proposals, presentations, MoEF&CC' Notifications & OMs and detailed deliberations, recommended to issue Environmental clearance with following special conditions.</p> <ol style="list-style-type: none">1. The project proponent shall leave 15m buffer zone from approach road.2. 250 M trench on both North and Southern boundary.3. The project proponent shall develop greenbelt all along the haulage roads.4. To include Forest NOC condition in EC.
Agenda Item: 186.50	1.922 Ha Morrurum/Gravel, Ordinary Earth, Road Metal and Ballastmine of M/s Venkata Krishna Ready Mix, Sy. No: 127/1A Rajanagaram Village, RajanagaramMandal, East Godavari District, Andhra Pradesh - Environmental Clearance (EC) - Reg.
SIA/AP/M IN/26868 9/2022	<p>Category: B2</p> <p>The proposed project is for mining of Morrurum/Gravel, Ordinary Earth, Road Metal and Ballastmine in an area of 1.922 Ha with a proposed production quantity of Mining of Road Metal & Ballast - 29590 m³/annum & Mining of Morrurum/Gravel & Ordinary Earth - 6924 m³/annum with a condition that the total production during a scheme should be limited to the approved quantity as per Mining scheme/ plan.</p> <p>The proposed project falls under Item No. 1(a) of the schedule of the EIA Notification 2006 and its amendments thereof - (i). Mining of minerals (<100 ha of mining lease area in respect of non-coal mine lease).</p> <p>The representative of proponent and their consultant H. Harendra, RQP have attended the meeting.</p> <p><i>The Committee noted that as per cluster letter issued by As per the Asst. Director of Mines & Geology, Rajamahendravaram, vide Lr. No.3701/Q/2021, dated 16.04.2022 ,one quarry leases is existing within the radius of 500 mtrs area and this one quarry leases was granted after 09.09.2013 but not working since 2018. The total cluster area is <5.0 Ha. This is a new mine.</i></p> <p>The Committee noted that the extent of proposed mine lease area is 1.922 Ha. The project falls under B2 category. Life of mine is 8 years.</p> <p>The proponent volunteered to allocate funds at least 10% of the project cost for providing amenities to the local school / PHCs and development of village roads in the Rajanagaram Village as a part of Corporate Social Responsibility (CSR) activity.</p> <p>The Committee after examining the project proposals, presentations, MoEF&CC' Notifications & OMs and detailed deliberations, recommended to issue Environmental clearance with following special</p>



Member Secretary
SEAC


Chairman
SEAC



MINUTES OF THE 186th MEETING OF STATE EXPERT APPRAISAL COMMITTEE (SEAC),
A.P., HELD ON - 05th& 06th May, 2022 AT VIJAYAWADA, A.P.

	<p>conditions.</p> <ol style="list-style-type: none">1. The project proponent shall adopt controlled blasting as the cattle shed is at a distance of 100m.2. Buffer zone should be maintained.3. The Project proponent shall adopt Dust suppression measures
Agenda Item: 186.51	2.177 Ha. Road metal, Ballast & Earth mine of M/s. Venkata Krishna Ready Mix, Sy. No: 137 (Extent: 0.44 Acres), 140 (Extent: 0.97 Acres) & 141 (Extent: 2.73 Acres) of Rajanagaram Village and Sy. No: 578 (Extent: 1.24 Acres) of Narendrapuram Village, RajanagaramMandal, East Godavari District, Andhra Pradesh- Environmental Clearance - Reg.
SIA/AP/M IN/26890 0/2022	<p>Category: B2</p> <p>The proposed project is for mining of Morrum/Gravel, Ordinary Earth, Road Metal and Ballast mine in an area of 2.177 Ha with a proposed production quantity of Mining of Road Metal, Ballast - 29240 m³/Annum and Earth - 5789 m³/Annumwith a condition that the total production during a scheme should be limited to the approved quantity as per Mining scheme/ plan.</p> <p>The proposed project falls under Item No. 1(a) of the schedule of the EIA Notification 2006 and its amendments thereof - (i). Mining of minerals (<100 ha of mining lease area in respect of non-coal mine lease).</p> <p>The representative of proponent and their consultant H. Harendra, RQP have attended the meeting.</p> <p><i>The Committee noted that as per cluster letter issued by As per the Asst. Director of Mines & Geology, Rajamahendravaram, vide Lr. No.3701/Q/2021, dated 16.04.2022 ,one quarry leases is existing within the radius of 500 mtrs area and this one quarry leases was granted after 09.09.2013 but not working since 2018. The total cluster area is <5.0 Ha. This is a new mine.</i></p> <p>The Committee noted that the extent of proposed mine lease area is 2.177 Ha. The project falls under B2 category. Life of mine is 9 years.</p> <p>The proponent volunteered to allocate funds at least 10% of the project cost for providing amenities to the local school / PHCs and development of village roads in the RajanagaramVillageas a part of Corporate Social Responsibility (CSR) activity.</p> <p>The Committee after examining the project proposals, presentations, MoEF&CC' Notifications & OMs and detailed deliberations, recommended to recommended to issue Environmental clearance with following special conditions.</p> <ol style="list-style-type: none">1. The project proponent shall adopt controlled blasting as the cattle shed is at a distance of 100m.2. Buffer zone should be maintained.3. The Project proponent shall adopt Dust suppression measures


Member Secretary
SEAC


Chairman
SEAC