









Minutes of the 99th SEAC Meeting held on 11th December 2017

99- 04 F. 6477	Proposal for issue of Environmental Clearance for the proposed Sand Quarrying in River Palar over an extent of 15.00.0 ha at S.F. No. 958/2 (P), Pasumathur Village, Gudiyatham Taluk, Vellore District - Regarding.
	<p>The Executive Engineer, PWD, Mining & Monitoring Division, Villupuram applied Environmental Clearance on 27.11.2017 for the proposed Sand Quarry in River Palar over an extent of 15.00.0 ha at S.F. No. 958/2 (P), Pasumathur Village, Gudiyatham Taluk, Vellore District for quarrying of 150000 cu.m of Sand for a period of 1 year.</p> <p>The subject was placed before the 99th SEAC Meeting held on 11.12.2017. In the meeting, the Executive Engineer, PWD was requested to make a presentation on the proposals of the PWD. Based on the presentation the SEAC decided to defer the proposal for want of clarity on the following aspects:</p> <ol style="list-style-type: none">1. There is contradiction in the data presented by the Executive Engineer regarding ground water table: in one place it is said to be 8m during summer and 7 m during rainy season. In another place in the report it is said to be 5-12 feet (1.5m – 3.6m). The data on water table is very crucial to decide the permissible sand mining depth. When the EE was asked to clarify regarding this contradiction, he said he will verify the data and inform the SEAC the correct data.2. The depth of sand available is stated to be 14'- 30' in one place in the report and in another place it is stated that the maximum sand resource available is 3m. This is also a contradiction on the important data related to the sand availability. When this was raised to the EE, he clarified that he will verify the data and present correct data to the SEAC in another few days. <p>Based on the EE submission regarding the data required for appraisal of the project, the SEAC decided to defer the proposal for want of data on the above 2</p>


Member-Secretary, SEAC


Chairman, SEAC

Minutes of the 99th SEAC Meeting held on 11th December 2017

		items. Once the EE submits the required information and data, the SEAC will appraise the project.	
S.No	Name	Designation	Signature
1	Dr. K. Thanasekaran	Member	
2	Dr. A. Navaneetha Gopalakrishnan	Member	
3	Dr.K.Valivittan	Member	
4	Dr.Indumathi M. Nambi	Member	
5	Dr. G. S. Vijayalakshmi	Member	
6	Dr. M. Jayaprakash	Member	
7	Shri V. Sivasubramanian	Member	
8	Shri V. Shanmugasundaram	Member	
9	Shri B. Sugirtharaj Koilpillai	Member	
10	Shri. P. Balamadeswaran	Co-opt Member	
11	Shri. M.S. Jayaram	Co-opt Member	


Member-Secretary, SEAC


Chairman, SEAC