



STATE ENVIRONMENT IMPACT ASSESSMENT AUTHORITY, ASSAM
Ministry of Environment, Forest and Climate Change, Government of India
BAMUNIMAIDAM, GUWAHATI 781021, ASSAM

Minutes of the 53rd Meeting of the SEIAA, Assam held on 24/05/2023

The 53rd Meeting of the SEIAA, Assam was held at Conference Hall of the Pollution Control Board, Assam, Guwahati-21 on 24/05/2023 at 4.00 p.m.

The following Members were present

- Sri Pradyut Kumar Choudhury, Chairman, SEIAA, Assam.
- Sri Indreswar Kalita, ACS, Secretary, Environment and Forest Department, Govt. of Assam and Member Secretary, SEIAA, Assam.
- Dr. Hari Prasad Sarma, Member, SEIAA, Assam.

Sri Pradyut Kumar Choudhury, Chairman, SEIAA, Assam presided over the meeting.

Agenda Item 1.

Actions on the recommendations of 60th Meeting of SEAC held on 6th May, 2023.

1. **Proposal of EC for mining of Sand Gravel & Stone from the "Govt. Permit Area of North Pagladiya Sand Gravel & Stone Mahal" of Baksa Forest Division under BTC proposed by the DFO, Baksa. (SEIAA. 3408/2023), (SIA/AS/MIN/422717/2023).**

SEAC Resolution 60/3:

The project proposal asking EC for mining of river bed Sand- Gravel and Stone from the "Govt. Permit Area of North Pagladiya Sand Gravel & Stone Mahal" of Baksa Forest Division under BTC proposed by the DFO, Baksa is placed before the SEAC for appraisal and detailed discussion. Proposed mining area is 4.94 hect. on the river bed. The mining plan approved by the DGM, Assam communicated vide letter dated 7th March 2023 is discussed in detailed. Recommendation of the concerned DFO communicated vide letter dated 9th Jan. 2023 & 14th March 2023 is also deliberated. Necessary documents along with the gradation of aggregates analysis report pertaining to aggregate available in the proposed mining area and reply submitted on ADS has been examined. Due deliberation is held and the committee *recommended the proposal approving to extract 109000 cu.m. river bed Sand-Gravel & Stone (Stone 34000 cu.m. and Sand- gravel 75000 Co.m) from the proposed mining site within a period of 5 (five) years with the condition that the active bank of the river should not suffer any damages due to the proposed mining activities. It is also recommended to extract river bed Stone 6800 cu.m. and Sand- Gravel 15000 cu.m. per year (altogether 21800 cu.m) strictly following all other terms and condition laid down in the approved mining plan.*

The Divisional Forest Officer, Baksa Forest Division under BTC will ensure due surveillances against occurrence of irregularities during mining operation. He will further ensure demarcation of mining area with pillars and Geo referencing prior to start actual mining operation as mining is not permitted beyond the limit of the same. The DFO is also requested to ensure necessary compliance of all the terms and condition laid down in the EC be duly complied by the proponent in course of mining operation.

SEIAA Resolution 53/1:

Approved for issuance of EC as per condition laid down by SEAC. Copy of EC to be sent to Water resource Deptt.

Indreswar Kalita
24.05.2023

Sri Indreswar Kalita, ACS,
Secretary, Env & Forest, Assam
cum Member Secretary, SEIAA, Assam.

Hari Prasad Sarma
Dr. Hari Prasad Sarma,
Member, SEIAA, Assam

Pradyut Kumar Choudhury
Sri Pradyut Kumar Choudhury,
Chairman, SEIAA, Assam.

2. Proposal asking EC for "Construction of Integrated Directorate Complex, at Betkuchi", Guwahati under Kamrup Metropolitan District, Assam proposed by the Executive Engineer PWD Capital Construction Division, Dispur, Guwahati. SEIAA.3415/2023, (SIA/AS/INFRA2/423191/2023).

SEAC Resolution 60/4:

The proposal asking EC for "Construction of Integrated Directorate Complex, at Betkuchi", Guwahati under Kamrup Metropolitan District, Assam proposed by the Executive Engineer PWD Capital Construction Division, Dispur, Guwahati, Assam for appraisal, review and detail discussion. It is Govt. project with proposed Plot size 49079.6 Sq. m. and Built up area 149892.63 Sq.m. comes under *Schedule 8(a) of B; category*. The proposal was discussed in detailed in the 58th SEAC meeting held on 1st April 2023 followed by presentation given by the authorized consultant and resolved to conduct site inspection by the subcommittee of the SEAC. Accordingly, the subcommittee inspected the proposed construction site on 3rd April 2023 and the site inspection report has been deliberated in the meeting in addition to the reply on ADS furnished by the proponent. The committee after requisite deliberation *recommended the project proposal approving for issuance of EC subject to the following conditions.*

- (i) Budget earmarked for implementation of CSR activities should be as per Regulation of MOEF&CC, Govt. of India and beneficiary will be identified by the Chief Engineer, PWD, Building, Assam. Monitoring of CSR activities shall have to be submitted to SEIAA, Assam from time to time.
- (ii) All the proposed activities shall have to execute as per approved DPR.
- (iii) Preferably evergreen nature of indigenous tree species be selected for planting/ green belt activities, and necessary support may be taken from the Divisional Forest Officer, Social Forestry Division, Guwahati.
- (iv) As the Bahini River flows along the Western side of Boundary wall, necessary soil erosion measures should be taken in consultation with the Water Resources Department.

SEIAA Resolution 53/2:

Approved for issuance of EC as per condition laid down by SEAC.

3. Proposal asking EC for mining of Sand and Stone from "Govt. Permit Area of Dawjima Sand and Stone Mahal" of Baksa Forest Division under BTC proposed by the DFO, Baksa. SEIAA.3422/2023, (SIA/AS/MIN/424008/2022).

SEAC Resolution 60/6:


The project proposal asking EC for mining of river bed Sand & Stone from the "Govt. Permit Area of Dawjima Sand and Stone Mahal" of Baksa Forest Division under BTC proposed by the DFO, Baksa is placed before the SEAC for appraisal and detail discussion. The proposed mining area is 4.97 hect. located on the river bed. The mining plan approved by the DGM, Assam communicated vide latter dated 15th March 2023 is deliberated. Recommendation of the concerned DFO communicated vide latter dated 12th Jan. 2023 & 16th March 2023 is also discussed. Thorough discussion is held and the committee *recommended for extraction of 100000 cu.m. river bed sand & stone (i.e. 50000 cu.m sand & 50000 cu.m. stone) within a period of 5 (five) years subject to the condition that minimum five (5) meter distance shall have to be kept between the mining boundary and the high rise banks of the river being non-mining zone. The proponent is recommended for extraction of 10000 cu.m. river bed sand & 10000 cu.m. stone from the proposed mining site annually and shall have to strictly follow all other terms and condition laid down in the approved mining plan.*


The Divisional Forest Officer, Baksa Forest Division under BTC will ensure necessary surveillances against occurrence of irregularities during mining operation. He will further ensure demarcation of mining area with pillars and Geo referencing prior to start actual mining operation as mining is not permitted beyond the limit of the same. The DFO is also requested to ensure necessary compliance of all the terms and condition laid down in the EC be duly complied by the proponent in course of mining operation.

SEIAA Resolution 53/3:

Approved for issuance of EC as per condition laid down by SEAC. Copy of EC to be sent to Water resource Deptt.


Sri Indreswar Kalita, ACS,
Secretary, Env& Forest, Assam
cum Member Secretary, SEIAA, Assam.


Dr. Hari Prasad Sarma,
Member, SEIAA, Assam


Sri Pradyut Kumar Choudhury,
Chairman, SEIAA, Assam.

4. Proposal asking EC for mining of Sand-Gravel and Stone from "Govt. Permit Area of Mora Pagladiya Sand-Gravel and Stone Mahal" of Baksa Forest Division under BTC proposed by the DFO, Baksa. SEIAA.3425/2023, (SIA/AS/MIN/424073/2023).

SEAC Resolution 60/7:

The project proposal asking EC for mining of river bed Sand & Stone from the "Govt. Permit Area of Mora Pagladiya Sand-Gravel and Stone Mahal" of Baksa Forest Division under BTC proposed by the DFO, Baksa is placed before the SEAC for appraisal and detail discussion. The proposed mining area is 4.96 hect. located on the river bed. The mining plan approved by the DGM, Assam communicated vide letter dated 16th March 2023 is deliberated. Recommendation of the concerned DFO communicated vide letter dated 29th March 2023 is also discussed. Thorough discussion is held and the committee recommended for extraction of 100000 cu.m. river bed sand- gravel& stone (i.e. 50000 cu.m sand- gravel& 50000 cu.m. stone) within a period of 5 (five) years subject to the condition that minimum five (5) meter distance shall have to be kept between the mining boundary and the high rise banks of the river being non-mining zone. The proponent is recommended for extraction of 10000 cu.m. river bed sand- gravel& 10000 cu.m. stone from the proposed mining site annually and shall have to strictly follow all other terms and condition laid down in the approved mining plan.

The Divisional Forest Officer, Baksa Forest Division under BTC will ensure necessary surveillances against occurrence of irregularities during mining operation. He will further ensure demarcation of mining area with pillars and Geo referencing prior to start actual mining operation as mining is not permitted beyond the limit of the same. The DFO is also requested to ensure necessary compliance of all the terms and condition laid down in the EC be duly complied by the proponent in course of mining operation.

SEIAA Resolution 53/4:

Approved for issuance of EC as per condition laid down by SEAC. Copy of EC to be sent to Water resource Deptt.

5. Proposal asking EC for mining of Sand & Gravel from "Saralbhanga Mohal No. 2(A), of Holtugaon Forest Division under BTC proposed by Sri Hiramba Narzary. SEIAA. 3412/2023, (SIA/AS/MIN/423059/2023)

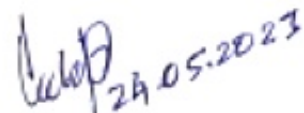
SEAC Resolution 60/9:

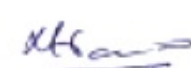
The project proposal asking EC for mining of river bed Sand & Gravel from the "Saralbhanga Mohal No. 2(A)" of Holtugaon Forest Division under BTC proposed by Sri Hiramba Narzary is placed before the SEAC for appraisal and detail discussion. Proposed mining area is 4.82 hect. located on the river bed. The mining plan approved by the DGM, Assam communicated vide letter dated 21st Jan. 2023 is discussed. Necessary documents submitted by the proponent has been examined and appraised. Recommendation of the concerned DFO is also discussed. Approval accorded by the Secy, BTC vide letter dated 9th May 2022 and CHD, BTC dated 20th Feb. 2022 is appraised. Reply furnished on the ADS is discussed in detailed. The committee after due deliberation & considering the reserve estimation recommended the proposal approving to excavate 52200 cu.m. sand & gravel i.e 26700 cu.m. Gravel and 25500 cu.m. Sand within a period of 3 (three) years subject to the condition that (i) the maximum mining depth is permitted up to two meters from the unmined ground surface & (ii) active banks of the river should not suffer any damages due to the proposed mining activities. It is also recommended for extraction of 8900 cu.m. river bed gravel and 8500 cu.m. river bed sand (altogether 17400 cu.m.) from the proposed mining area per year strictly following all other terms and condition laid down in the approved mining plan.


The Divisional Forest Officer, Holtugaon Forest Division, Kokrajhar under BTC will ensure necessary surveillances against occurrence of irregularities during mining operation. He will further ensure demarcation of mining area with pillars and Geo referencing prior to start actual mining operation as mining is not permitted beyond the limit of the same. The DFO is also requested to ensure necessary compliance of all the terms and condition laid down in the EC be duly complied by the proponent in course of mining operation.

SEIAA Resolution 53/5:

Approved for issuance of EC as per condition laid down by SEAC. Copy of EC to be sent to Water resource Deptt.


Sri Indreswar Kalita, ACS,
Secretary, Env & Forest, Assam
cum Member Secretary, SEIAA, Assam.


Dr. Hari Prasad Sarma,
Member, SEIAA, Assam


Sri Pradyut Kumar Choudhury,
Chairman, SEIAA, Assam.

6. **Proposal of EC for mining of Sand from "Daloo River Minor Mining Unit (Sand), Mining Perm Area", under Cachar Forest Division, Silchar proposed by Sri Krishna Roy. SEIAA. 3427/2023, (SIA/AS/MIN/423790/2023)**

SEAC Resolution 60/10:

The project proposal asking EC for mining of river bed sand from the "Daloo River Minor Mining Unit (Sand), Mining Perm Area", under Cachar Forest Division, Silchar proposed by Sri Krishna Roy is placed before the SEAC for appraisal and detail discussion. Proposed area is 1.0 hect. located on the bed of Daloo river. The mining plan approved by the DGM, Assam communicated vide letter dated 7th Feb. 2023 is deliberated. Recommendation of the concerned DFO communicated vide letter dated 1st Aug. 2022 & 7th Feb. 2023 is also discussed. Necessary approval has been accorded by the PCCF & HoFF, Assam vide letter dated 5th Sept. 2022 is examined. Due discussion is held and the committee recommended the proposal approving to **extract 20000 cu.m. river bed sand from the proposed mining area within a period of two years with the condition that two meters' gap is to be kept between the mining boundary and high banks of the river on both side. The proponent is allowed to extract 10000 cu.m. river bed sand from the proposed mine area annually strictly following all other terms and condition laid down in the approved mining plan.**

The Divisional Forest Officer, Cachar Forest Division, Silchar will ensure necessary surveillances against occurrence of irregularities during mining operation. He will further ensure demarcation of mining area with pillars and Geo referencing prior to start actual mining operation as mining is not permitted beyond the limit of the same. The DFO is also requested to ensure necessary compliance of all the terms and condition laid down in the EC be duly complied by the proponent in course of mining operation.

SEIAA Resolution 53/6:

Approved for issuance of EC as per condition laid down by SEAC. Copy of EC to be sent to Water resource Deptt.

7. **Proposal of EC for mining of Sand/Stone from "Rowta Bagan Sand/Stone Mahal (Dhansiri River), of Dhansiri Forest Division under BTC proposed by Sri Nasi Daimari. SEIAA. 3424/2023, (SIA/AS/MIS/424723/2023).**


SEAC Resolution 60/11:

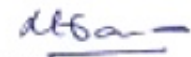
The project proposal requesting EC for mining of river bed sand and stone from the "Rowta Bagan Sand/Stone Mahal (Dhansiri River)" of Dhansiri Forest Division under BTC proposed by Sri Nasi Daimari is placed before the SEAC for appraisal and detail discussion. Total area of the proposed project is 4.4 hect and minable are estimated 3.43 hect located on the bed of Dhansiri River. The mining plan approved by the DGM, Assam communicated vide letter dated 28th March 2023 is deliberated. Recommendation of the concerned DFO communicated vide letter dated 17th March 2023 and LOI issued on 16th March 2023 is also discussed in detailed. Necessary approval accorded by the CHD, BTC dated 16th March 2023 is also examined. Due deliberation is held and the committee recommended the proposal approving to **extract 62500 cu.m. river bed sand & stone (i.e. 42500 cu.m. sand & 20000 cu.m. stone) from the propose mining area within a period five years with the condition that (i) maximum mining depth is recommended up to two meters from the existing ground surface (ii) mining should be done 50 meters away from the right bank of the river. The proponent is allowed to extract 8500 cu.m. sand and 4000 cu.m. stone (altogether 12500 cu.m.) from the proposed mining area annually strictly following all other terms and condition laid down in the approved mining plan.**

The Divisional Forest Officer, Dhansiri Forest Division will ensure necessary surveillances against occurrence of irregularities during mining operation. He will further ensure demarcation of mining area with pillars and Geo referencing prior to start actual mining operation as mining is not permitted beyond the limit of the same. The DFO is also requested to ensure necessary compliance of all the terms and condition laid down in the EC be duly complied by the proponent in course of mining operation.

SEIAA Resolution 53/7:

Approved for issuance of EC as per condition laid down by SEAC. Copy of EC to be sent to Water resource Deptt.


Sri Indreswar Kalita, ACS,
Secretary, Env & Forest, Assam
cum Member Secretary, SEIAA, Assam.


Dr. Hari Prasad Sarma,
Member, SEIAA, Assam


Sri Pradyut Kumar Choudhury,
Chairman, SEIAA, Assam.

8. **Proposal of E.C for mining of Sand & Gravel from "4.95 Ha Ranganadi Sand & Gravel Mining Permit Area" under Lakhimpur Forest Division proposed by Sri Jiten Kalita. SEIAA. 3418/2023, (SIA/AS/MIN/422013/2023)**

SEAC Resolution 60/12:

The project proposal asking EC for mining of Sand & Gravel from the "4.95 Ha Ranganadi Sand & Gravel Mining Permit Area" under Lakhimpur Forest Division proposed by Sri Jiten Kalita is placed before the SEAC for appraisal and due deliberation. proposed project area is 4.95 hect. and minable area is assessed 4.84 hect located on the river bed of braided Ranga Nadi River course. The mining plan approved by the DGM, Assam communicated vide letter dated 9th March 2023 is deliberated. Recommendation of the concerned DFO dated 10th March 2023 & 4th Jan. 2023 is discussed. Considering all the aspects and after due deliberation the committee recommended approving to excavate 60000 cu. river bed sand and gravel (34000 cu.m sand & 26000 cu.m. gravel) from the proposed mining area within a period of two years with the condition that the maximum mining depth is recommended up to two meters from the existing ground surface. It is also recommended to excavate 17000 cu.m. river bed sand and 13000 cu.m. river bed gravel from the proposed mining site per year strictly following all the terms and condition laid down in the approved mining plan.

The Divisional Forest Officer, Lakhimpur Forest Division, North Lakhimpur will ensure necessary surveillances against occurrence of irregularities during mining operation. He will further ensure demarcation of mining area with pillars and Geo referencing prior to start actual mining operation as mining is not permitted beyond the limit of the same. The DFO is also requested to ensure necessary compliance of all the terms and condition laid down in the EC be duly complied by the proponent in course of mining operation.

SEIAA Resolution 53/8:

Approved for issuance of EC as per condition laid down by SEAC. Copy of EC to be sent to Water resource Deptt.

9. **Proposal of E.C for mining of Silt from "Golandi Silt Mahal", of Dhansiri Forest Division, under BTC proposed by Sri Dhaniram Basumatary. SEIAA.3442/2023, (SIA/AS/MIN/425863/2023)**

SEAC Resolution 60/14:

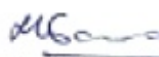
The project proposal asking EC for mining of river bed silt from the "Golandi Silt Mahal" of Dhansiri Forest Division under BTC proposed by Sri Dhaniram Basumatary is placed before the SEAC for appraisal and detailed discussion. Proposed project area is 3.48 hect located on the river bed. The mining plan approved by the DGM, Assam communicated vide letter dated 7th Dec. 2022 is discussed. Recommendation of the concerned DFO including approval accorded by the CHD, BTC are examined. The approved mining plan recommended 51000 cu.m. river bed silt for extraction within five years against contract period 7 years. Detail discussion is held and the committee considering the approved mining plan recommended for extraction of 51000 cu.m. river bed silt from the proposed mine area within a period of 3 (three) years with the condition that (a) the proposed mining activities should not cause damage to the active bank of the river & (b) the maximum mining depth is recommended up to two meters from the existing ground surface. The proponent is recommended to extract 17000 cum. river bed silt annually strictly following all other terms and condition laid down in the approved mining plan.


The Divisional Forest Officer, Dhansiri Forest Division, under BTC will ensure necessary surveillances against occurrence of irregularities during mining operation. He will further ensure demarcation of mining area with pillars and Geo referencing prior to start actual mining operation as mining is not permitted beyond the limit of the same. The DFO is also requested to ensure necessary compliance of all the terms and condition laid down in the EC be duly complied by the proponent in course of mining operation.

SEIAA Resolution 53/9:

Approved for issuance of EC as per condition laid down by SEAC. Copy of EC to be sent to Water resource Deptt.

Sri Indreswar Kalita, ACS,
Secretary, Env & Forest, Assam
cum Member Secretary, SEIAA, Assam.


Dr. Hari Prasad Sarma,
Member, SEIAA, Assam


Sri Pradyut Kumar Choudhury,
Chairman, SEIAA, Assam.

10. **Proposal of E.C for mining of Stone from "Shilghagri Hill Stone Quarry No. 1 Of 2022-24 under Aie Valley Division proposed by Safiqul Choudhury .SEIAA.3445/2023, (SIA/AS/ MIN/42298/2023) SEAC Resolution 60/15:**

The project proposal requesting for mining of stone from the "Shilghagri Hill Stone Quarry No. 1 of 2022-24" under Aie Valley Forest Division proposed by **Safiqul Choudhury**, Prop. M/S. North East Engineering & Technology is placed before the SEAC for appraisal and detail discussion. Proposed project area is 1.0 hect. located on the Govt. land under Dag No. 532. The mining plan approved by the DGM, Assam communicated vide letter dated 13th Feb. 2023 is examined and appraised. JVR conducted on 16th Sept. 2021 and recommendation of the concerned DFO communicated vide letter dated 30th Nov. 2022 & 4th March 2023 is discussed in detailed. The committee after due deliberation recommended the proposal approving to **extract 24000 cu.m. stone from the proposed mining area within a period of two years' subject to the condition that (a) estimated over burden should be dumped in the specific site as approved in the mining plan and it should not go beyond the limit of the proposed mining area. (b) all the terms and condition laid down in the approved mining plan are to be adhered to strictly during the operational period. The proponent is allowed to extract 12000 cu.m. stone from the mining site annually.**

The Divisional Forest Officer, Aie Valley Forest Division, Bongaigaon will ensure necessary surveillances against occurrence of irregularities during mining operation. He will further ensure demarcation of mining area with pillars and Geo referencing prior to start actual mining operation as mining is not permitted beyond the limit of the same. The DFO is also requested to ensure necessary compliance of all the terms and condition laid down in the EC be duly complied by the proponent in course of mining operation.

SEIAA Resolution 53/10:

Approved for issuance of EC as per condition laid down by SEAC.

11. **Proposal asking EC for mining of Sand, Gravel and Stone from "Golagaon P.P. Land Mining Permit Area" of Baksa Forest Division under BTC proposed by Sri Mangal Boro. SEIAA.3438/2023, (SIA/AS/MIN/ 422020/2023).**


SEAC Resolution 60/17:

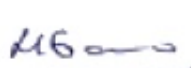
The project proposal asking EC for mining of Sand, Gravel and Stone from the "Golagaon P.P. Land Mining Permit Area" of Baksa Forest Division under BTC proposed by **Sri Mangal Boro** is placed before the SEAC for appraisal and detail discussion. Project area is 0.74 hect on patta land under Dag. 137 of Patta No. 33 under Jalah Revenue Circle. Documents furnished along with the proposal and reply submitted on EDS has been examined and appraised. The Mining Plan approved by the DGM, Assam communicated vide letter dated 30th Sept. 2022 is discussed. The JVR conducted on 23rd Dec. 2021 and registered land agreement signed on 19th Feb. 2023 is examined and appraised. Necessary recommendation communicated by the concerned DFO vide letter dated 14th June 2022 & 14th Nov. 2022 is deliberated. The committee after due deliberation recommended the proposal approving to **excavate 6000 cu.m. minable materials @ 1000 cu.m. Sand; 3000 cu.m. gravel & 2000 cu.m. stone) from the proposed mining area within a period of two years with the condition that the maximum mining depth is recommended up to 1.5 meters from the existing ground surface. The proponent is allowed to excavate 3000 cu.m. Sand; Gravel & stone @ sand 500 cu.m.; gravel 1500 cu.m. and stone 1000 cu.m. per year strictly following all the terms and condition laid down in the approved mining plan.**


The Divisional Forest Officer, Baksa Forest Division, under BTC will ensure necessary surveillances against occurrence of irregularities during mining operation. He will further ensure demarcation of mining area with pillars and Geo referencing prior to start actual mining operation as mining is not permitted beyond the limit of the same. The DFO is also requested to ensure necessary compliance of all the terms and condition laid down in the EC be duly complied by the proponent in course of mining operation.

SEIAA Resolution 53/11:

Approved for issuance of EC as per condition laid down by SEAC.


Sri Indreswar Kalita, ACS,
Secretary, Env & Forest, Assam
cum Member Secretary, SEIAA, Assam.


Dr. Hari Prasad Sarma,
Member, SEIAA, Assam


Sri Pradyut Kumar Choudhury,
Chairman, SEIAA, Assam.

12. **Proposal asking EC for mining of Sand from "Jhanji Bohotlamukh MPA" under Jorhat Forest Division proposed by Sri Biswajit Sharma. SEIAA.3401/2023, (SIA/AS/MIN/421863/2023).**

SEAC Resolution 60/18:

The proposal requesting EC for mining of river bed sand from the "Jhanji Bohotlamukh MPA" under Jorhat Forest Division proposed by Sri Biswajit Sharma is placed before the SEAC for appraisal and discussion. Proposed mining area is 2.40 hect located on the river bed. The mining plan approved by the DGM, Assam communicated vide letter dated 6th Jan. 2023 is deliberated. Recommendation of the concerned DFO communicated vide letter dated 10th March 2023 and NOC issued by the Executive Engineer, WR Division, Jorhat vide letter No. JWRD/W-2/Pt. III/2816 dated 22nd Nov. 2022 is also deliberated. Due deliberation is held. The committee after necessary discussion recommended the proposal approving to *excavate 7000 cu.m. river bed sand from the proposed mine area within a period of one (1) year as approved by the DGM, Assam with the condition that the maximum mining depth is permitted up to two meters from the existing ground surface. The proponent shall have to strictly follow all the terms and condition laid down in the approved mining plan as well as noted in the NOC issued by the E.E, WR Division, Jorhat dated 22nd Nov. 2022.*

The Divisional Forest Officer, Jorhat Forest Division, Jorhat will ensure necessary surveillances against occurrence of irregularities during mining operation. He will further ensure demarcation of mining area with pillars and Geo referencing prior to start actual mining operation as mining is not permitted beyond the limit of the same. The DFO is also requested to ensure necessary compliance of all the terms and condition laid down in the EC be duly complied by the proponent in course of mining operation.

SEIAA Resolution 53/12:

Approved for issuance of EC as per condition laid down by SEAC. Copy of EC to be sent to Water resource Deptt.

13. **Proposal asking EC for mining of Clay (silt) from "Brahmaputra River Ordinary Clay (Silt) Mining Permit Area, Ranighat" under Dibrugarh Forest Division proposed by JKM Infra Works LLP. SEIAA.3426/2022, (SIA/AS/MIN/423382/2022).**

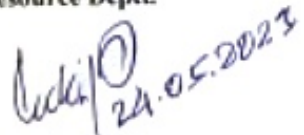
SEAC Resolution 60/19:


The project proposal asking EC for mining of ordinary clay/silt from the "Brahmaputra River Ordinary Clay (Silt) Mining Permit Area, Ranighat" under Dibrugarh Forest Division proposed by JKM Infra Works LLP is placed before the SEAC for appraisal and detail discussion. Proposed mining area is 4.93 hect. located on the bed of river Brahmaputra. Necessary recommendation submitted by the concerned DFO vide letter dated 10th Nov. 2022 & 6th Feb.2023 is discussed in detailed. Necessary NOC issued by the Deputy Commissioner, Dibrugarh vide order dated 21st Oct. 2022 is also deliberated. The mining plan approved by the DGM, Assam communicated vide letter dated 19th Jan. 2023 is deliberated. Due deliberation is held and the committee recommended the proposal approving for *mining of 72930 cu.m. ordinary clay/silt from the proposed mining area within a period of (2) two years with the condition that (a) a gap of 100 meters has to be kept between the left bank of the river and the mining boundary (b) the active bank of the river should not be suffered damages due to the proposed mining activities & transportation of mining materials. The proponent shall have to strictly follow all other terms and condition laid down in the approved mining plan while extracting 36465 cu.m. ordinary clay/silt from the proposed mining area annually.*

The Divisional Forest Officer, Dibrugarh Forest Division, Dibrugarh will ensure necessary surveillances against occurrence of irregularities during mining operation. He will further ensure demarcation of mining area with pillars and Geo referencing prior to start actual mining operation as mining is not permitted beyond the limit of the same. The DFO is also requested to ensure necessary compliance of all the terms and condition laid down in the EC be duly complied by the proponent in course of mining operation.

SEIAA Resolution 52/12:

Approved for issuance of EC as per condition laid down by SEAC. Copy of EC to be sent to Water resource Deptt.


Sri Indreswar Kalita, ACS,
Secretary, Env& Forest, Assam
cum Member Secretary, SEIAA, Assam.


Dr. Hari Prasad Sarma,
Member, SEIAA, Assam


Sri Pradyut Kumar Choudhury,
Chairman, SEIAA, Assam.

14. **Proposal asking EC for mining of Sand from "Desang River Sand Mining Permit Area, Chengkoli Ghat" under Sivasagar Forest Division proposed by Sri Mrigen Mohan. SEIAA.3307/2023, (SIA/AS/MIN/ 412356/2022).**

SEAC Resolution 60/21:

The proposal asking river bed sand from the "Desang River Sand Mining Permit Area, Chengkoli Ghat" under Sivasagar Forest Division proposed by Sri Mrigen Mohan is placed before the SEAC for appraisal and deliberation. Proposed mining area is 0.13 hect. located on the bed of Desang river of Sivasagar Forest Division. The mining plan approved by the DGM, Assam communicated vide letter dated 14th Dec. 2022 is discussed. Recommendation of the concerned DFO communicated vide letter dated 21st Dec. 2022 & 23rd Nov. 2022 is examined where he has stated that the materials will be used for development of road works under Mahmora LAC by the Charaideo Territorial Roads Division. Due deliberation is held and the committee recommended the proposal for extraction 500 cu.m. river bed sand from the proposed mining site within a period of 1 (one) year. The proponent shall have to strictly follow all the terms and condition laid down in the approved mining during the operational period.

The Divisional Forest Officer, Sivasagar Forest Division, Sivasagar will ensure necessary surveillances against occurrence of irregularities during mining operation. He will further ensure demarcation of mining area with pillars and Geo referencing prior to start actual mining operation as mining is not permitted beyond the limit of the same. The DFO is also requested to ensure necessary compliance of all the terms and condition laid down in the EC be duly complied by the proponent in course of mining operation.

SEIAA Resolution 52/13:

Approved for issuance of EC as per condition laid down by SEAC. Copy of EC to be sent to Water resource Deptt.

15. **Proposal asking EC for mining of brick earth from "M.I.B. Brick Industry Mining Permit Area" under Sonitpur East Forest Division proposed by Mafijul Ali Prop "M.I.B. Brick Industry. SEIAA.3295/2022, (SIA/AS/MIN/ 410327/2023).**

SEAC Resolution 60/22:

The proposal asking EC for mining of brick earth from the "M.I.B. Brick Industry Mining Permit Area" under Sonitpur East Forest Division, Biswanath Chariali proposed by Mafijul Ali, Prop M.I.B. Brick Industry is placed before the SEAC for appraisal and discussion. Area of the proposed mining is 1.48 hect. located on the patta land covering Dag. 287 & patta No. 6 recorded in the name of the proponent. The mining plan approved by the DGM, Assam communicated vide letter dated 4th Nov. 2022 and JVR conducted on 2nd Aug. 2022 is discussed. Recommendation of the concerned DFO communicated vide his letter dated 11th Aug. 2022 & 7th Nov. 2022 is also deliberated. The committee after necessary discussion recommended the proposal for excavation of 6000 cum. brick earth from the proposed mining site under Dag. 287 & patta No. 6 at village Boralimor, Bedeti within a period of two years with the condition the maximum mining depth is permitted up to 1.5 meters from the existing ground surface. It is recommended to excavate 3000 cu.m. brick earth annually strictly following all the terms and condition laid down in the approved mining plan

The Divisional Forest Officer, Sonitpur East Forest Division, Biswanath Chariali will ensure necessary surveillances against occurrence of irregularities during mining operation. He will further ensure demarcation of mining area with pillars and Geo referencing prior to start actual mining operation as mining is not permitted beyond the limit of the same. The DFO is also requested to ensure necessary compliance of all the terms and condition laid down in the EC be duly complied by the proponent in course of mining operation.

SEIAA Resolution 52/14:

Approved for issuance of EC as per condition laid down by SEAC.

Indreswar Kalita
24.05.2022
Sri Indreswar Kalita, ACS,
Secretary, Env& Forest, Assam
cum Member Secretary, SEIAA, Assam.

Hari Prasad Sarma
Dr. Hari Prasad Sarma,
Member, SEIAA, Assam

Pradyut Kumar Choudhury
Sri Pradyut Kumar Choudhury,
Chairman, SEIAA, Assam.

16. Proposal asking EC for mining of Sand & Gravel from "Hahim P.P. Land Sand Gravel Mining Permit Area" under Kamrup West Forest Division proposed by Sri Kamaleswar Boro. SEIAA.3374/2023, (SIA/AS/INFRA/2/419970/2023).

SEAC Resolution 60 /23:

The project proposal asking EC for mining of sand and gravel from the "Hahim P.P. Land Sand Gravel Mining Permit Area" under Kamrup West Forest Division, Bamunigaon proposed by Sri Kamaleswar Boro is placed before the SEAC for appraisal and detail discussion. Area of the proposed mining area is 0.99 hect located on the patta land covering Dag. 406 of patta No. 76 at village Hahim under Boko Revenue Circle. Required land documents submitted by the proponent is examined including JVR conducted on 28th Jan. 2022. Necessary NOC issued by the President of both concerned G.P & VLMCC is examined and appraised. The mining plan approved by the DGM, Assam communicated vide letter dated 18th Nov. 2022 is discussed. Recommendation of the concerned DFO communicated vide letter dated 29th Nov. 2022 & 21st July 2022 is discussed in detailed. Due deliberation is held and the committee recommended the proposal approving to excavate 10000 cu.m. sand-gravel from the proposed mining site within a period of two years with the condition that (i) no debris should through towards the water course that passes on the south-western side of the proposed mining area (ii) proposed mining activities should not create inconvenience to the surrounding villagers and (iii) maximum mining depth is allowed 1.5 meters from the existing ground surface. The proponent is allowed to extract 5000 cu.m. sand-gravel from the area annually strictly following all terms and condition laid down in the approved mining plan.

The Divisional Forest Officer, Kamrup West Forest Division, Bamunigaon will ensure necessary surveillances against occurrence of irregularities during mining operation. He will further ensure demarcation of mining area with pillars and Geo referencing prior to start actual mining operation as mining is not permitted beyond the limit of the same. The DFO is also requested to ensure necessary compliance of all the terms and condition laid down in the EC be duly complied by the proponent in course of mining operation.

SEIAA Resolution 52/15:

Approved for issuance of EC as per condition laid down by SEAC. Copy of EC to be sent to Water resource Deptt.

17. Proposal asking EC for mining of Ordinary earth from "Sarutari Village Ordinary Earth Mining Permit Area" under Kamrup East Forest Division, Basistha, Guwahati proposed by Kalyani Brahma. SEIAA.3429/2023, (SIA/AS/MIN/417406/2023).

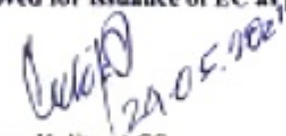
SEAC Resolution 60/24:

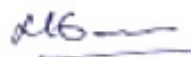
The project proposal asking EC for mining of ordinary earth from the "Sarutari Village Ordinary Earth Mining Permit Area" under Kamrup East Forest Division, Basistha, Guwahati proposed by Kalyani Brahma is placed before the SEAC for appraisal and detail discussion. Area of the proposed mining site is 1.18 hect. on the patta land registered in the name of the proponent covering Dag. No 16 of patta No. 7 at Saruulti village of Sonapur Revenue Circle necessary land records are examined including the JVR conducted on 14th Nov. 2021. The mining plan approved by the DGM, Assam communicated vide letter dated 8th Dec. 2022 is deliberated. Recommendation of the concerned DFO vide letter dated 9th Nov. 2022 & 4th Feb 2022 is also discussed in detailed. Necessary deliberation is held. The committee recommended the proposal approving to excavate 30000 cu.m. ordinary earth from the proposed mining area within a period of two years with the condition that (i) the proponent shall have to take requisite measures against land slide or soil erosion if occurs in course of mining operation. (ii) neighboring water course should not be abstracted or pollute due to mining activities and (iii) neighboring inhabitants should not suffer difficulties because of the proposed mining activities. The proponent is allowed to excavate 15000 cu.m. ordinary earth per year strictly following all the terms and condition laid down in the approved mining plan.


The Divisional Forest Officer, Kamrup East Forest Division, Basistha, Guwahati will ensure necessary surveillances against occurrence of irregularities during mining operation. He will further ensure demarcation of mining area with pillars and Geo referencing prior to start actual mining operation as mining is not permitted beyond the limit of the same. The DFO is also requested to ensure necessary compliance of all the terms and condition laid down in the EC be duly complied by the proponent in course of mining operation.

SEIAA Resolution 52/16:

Approved for issuance of EC as per condition laid down by SEAC.


Sri Indreswar Kalita, ACS,
Secretary, Env & Forest, Assam
cum Member Secretary, SEIAA, Assam.


Dr. Hari Prasad Sarma,
Member, SEIAA, Assam


Sri Pradyut Kumar Choudhury,
Chairman, SEIAA, Assam.

18. Proposal asking EC for mining of Quartzite from "Timung Gaon Quartzite Block Mining Permit Area" under Karbi Anglong East Forest Division, Diphu proposed by the Managing Director AMDCL, SEIAA_3008/2022, (SIA/AS/MIN/4266530/2023).

SEAC Resolution 60/24:

The project proposal requesting EC for mining of quartzite from the "Timung Gaon Quartzite Block Mining Permit Area" under Karbi Anglong East Forest Division, Diphu proposed by the Managing Director AMDCL is placed before the SEAC for appraisal and discussion. Area of the proposed proposal is 0.23 hect. the mining plan approved by the DGM, Assam communicated vide letter dated 25th Feb. 2022 is deliberated. LOI issued by the DGM, Assam vide letter dated 11th Jan.2022 is examined. Necessary replies submitted on EDS as well as on ADS are also perused and appraised. Report of the G.M. AMDCL is appraised. Due discussion is held and the committee recommended the proposal *approving to excavate 2100 cu.m. quartzite from the proposed mining area within a period of 5 (five) years @ 420 cu.m. per year. Necessary royalty of the mine out quartzite shall have to be realized as per prevailing rate of Schedule of Royalty of the Govt. The proponent shall have to strictly adhere to all the terms and condition laid down in the approved mining plan during the mining period.*

The Divisional Forest Officer, Karbi Anglong East Forest Division, Diphu will ensure necessary surveillances against occurrence of irregularities during mining operation. He will further ensure demarcation of mining area with pillars and Geo referencing prior to start actual mining operation as mining is not permitted beyond the limit of the same. The DFO is also requested to ensure necessary compliance of all the terms and condition laid down in the EC be duly complied by the proponent in course of mining operation.


SEIAA Resolution 52/17:


Approved for issuance of EC as per condition laid down by SEAC.

The meeting came to an end with a vote of thanks from the Chair.


(Sri Pradyut Kumar Choudhury)
Chairman,
SEIAA, Assam


Sri Indreswar Kalita, ACS,
Secretary, Env & Forest, Assam
cum Member Secretary, SEIAA, Assam.


Dr. Hari Prasad Sarma,
Member, SEIAA, Assam


Sri Pradyut Kumar Choudhury,
Chairman, SEIAA, Assam.