

State Level Environment Impact Assessment Authority, Uttar Pradesh

Directorate of Environment, U.P.

Vineet Khand-1, Gomti Nagar, Lucknow - 226 010

Phone : 91-522-2300 541, Fax : 91-522-2300 543

E-mail : doeuplko@yahoo.com

Website : www.seiaaup.com

Minutes of the 442nd Meeting of the State Level Environment Impact Assessment Authority, UP (SEIAA) held on 14.01.2021

The meeting of 442nd State Level Environment Impact Assessment Authority, UP (SEIAA) was held on 14.01.2021 at the Directorate of Environment. The following were present in the meeting:-

1. Prof. Rana Pratap Singh
2. Dr. (Smt.) Madhu Bhardwaj
3. Sri Ashish Tiwari

Chairman, SEIAA, U.P
Member, SEIAA, U.P
Member Secretary, SEIAA, U.P

General Discussion:-

Secretary, Geology and mining UP, Lucknow has requested SEIAA vide letter no. – 1818/86-2020 dated 09.10.2020 to dispose off mining projects on priority basis. SEIAA opined to accept it and take mining/Government/Public Interest projects on priority basis.

Agenda-A: -Complaints/letters –

1. River bed Sand Mining from Yamuna River at Khand No. 4, Village-Semri Tehsil-Bara, Allahabad. (Leased Area-8.0 Ha) Shri Sanjeev Kumar Gupta File No. 3981

SEIAA gone through the letter of Shri Samarendra Bahadur Singh dated January, 2021, regarding transfer of Environmental Clearance to the above project issued by SEIAA vide letter no. 169/Parya/SEAC/3981/2017 dated 12.02.2018. SEIAA gone through documents and found that the above Environmental Clearance was issued to Shri Sanjeev Kumar Gupta S/o Shri Surendra Kumar Gupta, 437/189 nivida colony Ashok Nagar, Sadar, Allahabad. SEIAA noted that the previous lease issued to Shri Sanjeev Kumar Gupta was cancelled vide DM, Prayagraj, order no. 643(1)/Khanij/E-nilami balu/2020-21 dated 29.06.2020 and another LOI was issued to Shri Samarendra Bahadur Singh S/o Sant Bahadur Singh 22 1 Hamilton Road K3 Sonal Apartmet Prayagraj vide letter no. 1518/Khanij/2021 dated 30.09.2020. Hence SEIAA opined to transfer Environmental Clearance issued vide letter no. 169/Parya/SEAC/3981/2017 dated 12.02.2018 from Shri Sanjeev Kumar Gupta S/o Shri Surendra Kumar Gupta, 437/189 nivida colony Ashok Nagar, Sadar, Allahabad to Shri Samarendra Bahadur Singh S/o Sant Bahadur Singh 22 1 Hamilton Road K3 Sonal Apartmet Prayagraj. Rest all the content of Environmental Clearance letter no. 169/Parya/SEAC/3981/2017 dated 12.02.2018 shall remain same.

Area mentioned in the previous EC is being transferred only. If there is a change in geo-coordinates of the area then EC will be null and void.

14.01.2021 *Madhu Bhardwaj* *R.P. Singh*

2. Sand/Morrum Mining at Gata No. part of 1130 (Khand No. 01) Village-Achraud, Tehsil-Banda, Distt:-Banda., M/s Tripathi Contactor, Lease area 10.70 ha. File No. 4704/Proposal No. SIA/UP/MIN/32745/2019

SEIAA gone through the letter of the project proponent dated 06.10.2020 regarding issuance of EC. SEIAA gone through file and documents and found that SEAC has recommended to issue EC to the above project in its meeting dated 05.11.2019. SEIAA noted that in view of Hon'ble NGT O.A. 208/2019 and the digital maps put up by SEIAA Secretariat, a careful re-examination is required. SEIAA reviewed the case and also gone through composite map, digital map, revised mining plan approval letter no. 1101/M-plan/2017 dated 10.10.2020, revised cluster certificate issued by DMO Banda vide letter no. 2355/Khanij-30 Banda dated 07.10.2020 and revised LOI issued vide letter no. 2230/Khanij-30 Banda dated 29.09.2020, letter no. 52/PIU-2/Banda/UPIEDA/2020 dated 29.02.2020 and agreed to withdraw the SEIAA minutes dated 26.12.2019 with respect to this title and grant EC to the above project along with all the general and specific conditions as suggested by the SEAC for 2,14,000 m³ per annum production capacity and 10.7 ha lease area as per LOI dated 29.09.2020 with following geo-coordinates:-

Pillar	Latitude (N)	Longitude (E)
A	25° 32'26.04"N	80° 16'37.62"E
B	25° 32'25.02"N	80° 16'52.08"E
C	25° 32'18.61"N	80° 16'50.29"E
D	25° 32'17.73"N	80° 16'39.12"E

Adding following specific Condition:-

1. If mining is carried out in restricted areas EC shall automatically deemed to be null and void.
2. Directions/suggestions given during public hearing and commitment made by the project proponent should be strictly complied.
3. The project proponent shall obtain the forest clearance and permission of Central and State Government as per law under the provisions of Forest (conservation) Act, 1980 before the start of work.
4. The mining lease holders shall, after ceasing mining operations, undertake re-grassing the mining area and any other area which may have been disturbed due to their mining activities and restore the land to a condition which is fit for growth of fodder, flora fauna etc.

Agenda-B: -Reply- Nil

Agenda-C: -(1) Minutes of 519th SEAC Meeting Dated 06/01/2021

1. (15) जिलाधिकारी, बदायूं के पत्र संख्या-1059/ख0अनु0/354/2017, दिनांक 30.12.2020 के माध्यम से प्रस्तुत सैण्ड/मोरम माइनिंग प्रकरण पत्रावली संख्या-4250, के सम्बन्ध में प्रस्तुत फैक्टुअल रिपोर्ट पर विचार-विमर्श।

SEIAA agreed with the recommendation of the SEAC that as per the factual report received from DM, Badaun dated 30/12/2020 the lease area is completely submerged; hence the environmental clearance for the project cannot be granted. The committee also directed to close the file no. 4250.



modu Badaun RPS:ph

2. (16) Building Stone (Sand Stone) Mining at Araj No.-547, at Village- Bhojpur Pahari, Tehsil- Sadar, District- Mirzapur, U.P., Area -0.607 ha. File No. 5758/Proposal No. SIA/UP/MIN/133541/2019

SEIAA noted that SEAC has recommended to grant EC to the above project. SEIAA gone through the file & documents and found that no document regarding distance between the project site and CPA is present in the file also multiple lease areas with Gata no. 547 are present in DSR. Hence SEIAA opined that the project proponent shall clarify the above along with relevant documents.

3. (17) Diaspore-Pyrophyllite Mining at Khasra No.-1340, 1344, 1345, 1339, 1328, and BawalTanda 421, 422, at Village- Palar, Bewal&Tanda, Tehsil-Jhansi., Shri Harsh Kochar, M/s J.K. Minerals., Area:72.50 Ha). File No. 5943/5030/Proposal No. SIA/UP/MIN/57445/2019


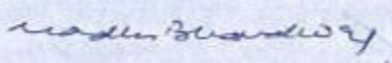
SEIAA noted that SEAC has recommended to grant EC to the above project. SEIAA gone through the file, documents and letter no. 2632/86-2014-5(214)/93 TC dated 05/12/2014 issued by Principal Secretary, Govt. of U.P. through which they have extended the mine lease period for the 20 years i.e. 28/01/2004 to 27/01/2024. SEIAA agreed with the recommendation of the SEAC along with general and specific conditions earlier stipulated in 506th SEAC meeting dated 01/12/2020 along with *recommended geo-coordinates* adding following specific condition as follows:-

1. Directions/suggestions given during public hearing and commitment made by the project proponent should be strictly complied.
2. The project proponent shall obtain the forest clearance and permission of Central and State Government as per law under the provisions of Forest (conservation) Act, 1980 before the start of work.
3. The mining lease holders shall, after ceasing mining operations, undertake re-grassing the mining area and any other area which may have been disturbed due to their mining activities and restore the land to a condition which is fit for growth of fodder, flora fauna etc.
4. If the proposed project is situated in notified area of ground water extraction, where creation of new wells for ground water extraction is not allowed, requirement of fresh water shall be met from alternate water sources other than ground water or legally valid source and permission from the competent authority shall be obtained to use it.

Agenda-C: - (2) Minutes of 520th SEAC Meeting Dated 11/01/2021

1. Building Stone (Khanda, Gitti & Boulder, Patiya, Lal Morrum etc) Mining at Araj No.- 93/1, Khanda No.- 07, at Village- Lakhanapur, Lalitpur, U.P., Shri Rajeev Singh., Area - 2.134 ha. File No. 6093/4977/Proposal No. SIA/UP/MIN/187403/2020

SEIAA noted that SEAC has recommended to grant EC to the above project. SEIAA gone through the file, documents and amendment of DSR issued by DM, Lalitpur vide letter no. 345-Kha/30-mines/2019-20 dated 11.09.2019. SEIAA agreed with the recommendations of the SEAC to grant the prior Environmental Clearance to the proposed project on *the geo-coordinates mentioned in the mining plan* along with all the general and specific conditions as suggested by the SEAC adding following specific condition as follows:-



  RPS:ph

1. Directions/suggestions given during public hearing and commitment made by the project proponent should be strictly complied.
 2. The project proponent shall obtain the forest clearance and permission of Central and State Government as per law under the provisions of Forest (conservation) Act, 1980 before the start of work.
 3. The mining lease holders shall, after ceasing mining operations, undertake re-grassing the mining area and any other area which may have been disturbed due to their mining activities and restore the land to a condition which is fit for growth of fodder, flora fauna etc.
 4. If the proposed project is situated in notified area of ground water extraction, where creation of new wells for ground water extraction is not allowed, requirement of fresh water shall be met from alternate water sources other than ground water or legally valid source and permission from the competent authority shall be obtained to use it.
2. Sand/ Morrum Mining from Yamuna River Bed at Khasra No./Gata No.- 389, 391, Village-Korra Kanak, Fatehpur, U.P., Shri Ravi Jain, M/s Amoras Trading India, Area: 40.0 ha File No. 5729/Proposal No. SIA/UP/MIN/54666/2020

SEIAA noted that SEAC has recommended to grant EC to the above project. SEIAA gone through the file, documents and technical committee inspection report dated 27.12.2019 constituted by the DM. SEIAA agreed with the recommendations of the SEAC to grant the prior Environmental Clearance to the proposed project on *the geo-coordinates mentioned in the factual report dated 27.12.2019 received from DM office* along with all the general and specific conditions as suggested by the SEAC adding following specific condition as follows:-

1. Directions/suggestions given during public hearing and commitment made by the project proponent should be strictly complied.
 2. The project proponent shall obtain the forest clearance and permission of Central and State Government as per law under the provisions of Forest (conservation) Act, 1980 before the start of work.
 3. The mining lease holders shall, after ceasing mining operations, undertake re-grassing the mining area and any other area which may have been disturbed due to their mining activities and restore the land to a condition which is fit for growth of fodder, flora fauna etc.
 4. If the proposed project is situated in notified area of ground water extraction, where creation of new wells for ground water extraction is not allowed, requirement of fresh water shall be met from alternate water sources other than ground water or legally valid source and permission from the competent authority shall be obtained to use it.
3. Sand Mining at Gata No.-558 Ka, 568 Ka/18, 568 Ka/20 & 567 Ka, at Village-Deoria Urf Tengariya Babu, Tehsil- Sadar, District- Basti, U.P., Smt. Kushlawati, M/s Shiksha Shakti Construction., area-2.065 ha. File No. 6086/Proposal No. SIA/UP/MIN/190434/2020

SEIAA agreed with the recommendations of the SEAC to grant the prior Environmental Clearance to the proposed project along with all the general and specific conditions as suggested by the SEAC but the SEIAA replaces the specific condition

  R. P. Singh

regarding cluster certificate as "If in future during the progressive mining this lease area becomes part of cluster i.e. area equal to or more than 5 ha., limited to B-1 category, then additional conditions based on the EIA conducted by the concerned lease holders shall be imposed and joint EMP shall be implemented. The lease holder shall mandatorily follow all the imposed conditions otherwise it will amount to violation of E.C. conditions. If the certificate related to cluster provided by the competent authority is found false or incorrect then punitive actions as per the law shall be initiated against the authority issuing the cluster certificate". And adding following conditions:-

1. The project proponent shall obtain the forest clearance and permission of Central and State Government as per law under the provisions of Forest (conservation) Act, 1980 before the start of work.
 2. The mining lease holders shall, after ceasing mining operations, undertake re-grassing the mining area and any other area which may have been disturbed due to their mining activities and restore the land to a condition which is fit for growth of fodder, flora fauna etc.
4. Sand/Morrum Mining from Yamuna River Bed, Khand No.-6, (Gata No.-01(Part), 02(Part), 03, 2139(Part), 2138, 2137, 2136 (Part) in revised DSR on dated 17.08.2018) at Village-Jauharpur, Tehsil- Banda, District- Banda, U.P., Smt. Deepti Gupta., Area-15.0 Ha. File No. 4572/Proposal No. SIA/UP/MIN/29933/2018

SEIAA agreed with the recommendation of SEAC that the reminder letter should be sent to District Magistrate, Banda for providing the factual report within 15 days and a copy of the letter should be sent to Geology and Mining Department and project proponent for information. The matter shall be discussed after receipt of factual report.


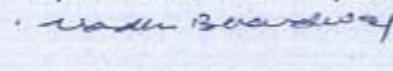
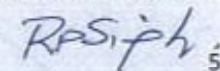
5. Sand/Morrum Mining from Betwa River Bed in Khand No.-10/6, Vill.-Beri, Hamirpur., M/s Kanwar Enterprises Pvt. Ltd., Area-36.437 Ha. File No. 4479/Proposal No. SIA/UP/MIN/29073/2018

SEIAA agreed with the recommendation of SEAC that the letter dated 08/01/2021 should be sent to District Magistrate, Hamirpur alongwith annexures for necessary action and a copy of the letter should be sent to Geology and Mining Department and project proponent for information.

6. Sand/Morrum Mining from Betwa River Bed at Gata No.-1396 G, Khand No.- 02, Village-Bhedikhurd, Tehsil- Kalpi, District-Jalaun, Uttar Pradesh. Shri Mohammad Jawed, M/s MPL InfraArea-20.242Ha File No. 5967/5603/Proposal No. SIA/UP/MIN/57878/2020

SEIAA agreed with the recommendations of the SEAC to grant the prior Environmental Clearance to the proposed project along with all the general and specific conditions as suggested by the SEAC adding following specific condition as follows:-

1. Directions/suggestions given during public hearing and commitment made by the project proponent should be strictly complied.
2. The project proponent shall obtain the forest clearance and permission of Central and State Government as per law under the provisions of Forest (conservation) Act, 1980 before the start of work.
3. The mining lease holders shall, after ceasing mining operations, undertake re-grassing the mining area and any other area which may have been disturbed due

   5

to their mining activities and restore the land to a condition which is fit for growth of fodder, flora fauna etc.

7. Sand/Morrum Mining from Birma River Bed in Gata No.-102, 174, 175, 30, 29/1, 44, 30, 1, at Village-Sengarpura, Gahlod, Ghurawas Mau, Tehsil- Kulpahad, District-Mahoba, U.P., Area: 12.428 ha. File No. 4240/Proposal No. SIA/UP/MIN/25634/2018

SEIAA agreed with the recommendations of the SEAC to grant the prior Environmental Clearance to the proposed project along with all the general and specific conditions as suggested by the SEAC adding following specific condition as follows:-

1. Directions/suggestions given during public hearing and commitment made by the project proponent should be strictly complied.
2. The project proponent shall obtain the forest clearance and permission of Central and State Government as per law under the provisions of Forest (conservation) Act, 1980 before the start of work.
3. The mining lease holders shall, after ceasing mining operations, undertake re-grassing the mining area and any other area which may have been disturbed due to their mining activities and restore the land to a condition which is fit for growth of fodder, flora fauna etc.
4. If the proposed project is situated in notified area of ground water extraction, where creation of new wells for ground water extraction is not allowed, requirement of fresh water shall be met from alternate water sources other than ground water or legally valid source and permission from the competent authority shall be obtained to use it.

8. Sand/Morrum Mining along River Betwa River Bed in Khand No.-10/22, at Village-Beri, Tehsil & Distt.-Hamirpur., (Area-36.437 Ha). File No. 4390/Proposal No. SIA/UP/MIN/28157/2018

SEIAA noted that SEAC has recommended to grant EC to the above project. SEIAA gone through the file, documents and found that geo-coordinates mentioned in the application/minutes of SEAC are different from geo-coordinates mentioned in DMO Hamirpur letter no. 1836/khanij-MMC-30-vividh(2019-20) dated 14.12.2020. Hence SEIAA opined that project proponent shall clarify the same.

9. Sand Mining from Ganga Riverbed at Gata No.-1436/22, Khand No.-1/A, Village-Ralpur, Tehsil-Laganj, Raebareli, U.P., Shri Nitin Kumar Pandey, (Area: 8.49 Ha) File No. 5971/4877/Proposal No. SIA/UP/MIN/58014/2019

SEIAA agreed with the recommendations of the SEAC to grant the prior Environmental Clearance to the proposed project along with all the general and specific conditions as suggested by the SEAC adding following specific condition as follows:-

1. Directions/suggestions given during public hearing and commitment made by the project proponent should be strictly complied.
2. The project proponent shall obtain the forest clearance and permission of Central and State Government as per law under the provisions of Forest (conservation) Act, 1980 before the start of work.
3. The mining lease holders shall, after ceasing mining operations, undertake re-grassing the mining area and any other area which may have been disturbed due

Handwritten signatures and initials:
RPS: jh
6

to their mining activities and restore the land to a condition which is fit for growth of fodder, flora fauna etc.

4. If the proposed project is situated in notified area of ground water extraction, where creation of new wells for ground water extraction is not allowed, requirement of fresh water shall be met from alternate water sources other than ground water or legally valid source and permission from the competent authority shall be obtained to use it.


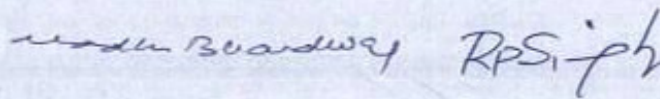
10. Soil Excavation at Gata No.-189,190,191,192,247,200,201,210,231,185, 199, 239, 202, 196, Village-Salawa, Kanth, Moradabad.,Shri Vijendra Singh., Area -2.725 ha File No. 6094/Proposal No. SIA/UP/MIN/189556/2020

SEIAA noted that SEAC has recommended to grant EC to the above project. SEIAA gone through the file, documents and found that documents related to the distance between the project site and CPA area is not present in the file. Hence SEIAA opined that the project proponent shall submit the same.

11. Soil Mining at Gata No.- 424, Village-Veerpur Than, Moradabad, U.P., Shri Mudassir Khan., Area -1.680 ha File No. 6096/Proposal No. SIA/UP/MIN/190731/2020

SEIAA agreed with the recommendations of the SEAC to grant the prior Environmental Clearance to the proposed project along with all the general and specific conditions as suggested by the SEAC but the SEIAA replaces the specific condition regarding cluster certificate as "If in future during the progressive mining this lease area becomes part of cluster i.e. area equal to or more than 5 ha., limited to B-1 category, then additional conditions based on the EIA conducted by the concerned lease holders shall be imposed and joint EMP shall be implemented. The lease holder shall mandatorily follow all the imposed conditions otherwise it will amount to violation of E.C. conditions. If the certificate related to cluster provided by the competent authority is found false or incorrect then punitive actions as per the law shall be initiated against the authority issuing the cluster certificate". And adding following conditions:-

1. The project proponent shall obtain the forest clearance and permission of Central and State Government as per law under the provisions of Forest (conservation) Act, 1980 before the start of work.
2. The mining lease holders shall, after ceasing mining operations, undertake re-grassing the mining area and any other area which may have been disturbed due to their mining activities and restore the land to a condition which is fit for growth of fodder, flora fauna etc.
3. If the proposed project is situated in notified area of ground water extraction, where creation of new wells for ground water extraction is not allowed, requirement of fresh water shall be met from alternate water sources other than ground water or legally valid source and permission from the competent authority shall be obtained to use it.

12. Soil Excavation at Gata No.-15, 47, 89, Village-Arifpur, Tehsil- Bilari, Moradabad., Shri Arshad Ali., Area -1.567 ha File No. 6099/Proposal No. SIA/UP/MIN/190752/2020


SEIAA agreed with the recommendations of the SEAC to grant the prior Environmental Clearance to the proposed project along with all the general and specific conditions as suggested by the SEAC but the SEIAA replaces the specific condition regarding cluster certificate as "If in future during the progressive mining this lease area becomes part of cluster i.e. area equal to or more than 5 ha., limited to B-1 category, then additional conditions based on the EIA conducted by the concerned lease holders shall be imposed and joint EMP shall be implemented. The lease holder shall mandatorily follow all the imposed conditions otherwise it will amount to violation of E.C. conditions. If the certificate related to cluster provided by the competent authority is found false or incorrect then punitive actions as per the law shall be initiated against the authority issuing the cluster certificate". And adding following conditions:-

1. The project proponent shall obtain the forest clearance and permission of Central and State Government as per law under the provisions of Forest (conservation) Act, 1980 before the start of work.
2. The mining lease holders shall, after ceasing mining operations, undertake re-grassing the mining area and any other area which may have been disturbed due to their mining activities and restore the land to a condition which is fit for growth of fodder, flora fauna etc.
3. If the proposed project is situated in notified area of ground water extraction, where creation of new wells for ground water extraction is not allowed, requirement of fresh water shall be met from alternate water sources other than ground water or legally valid source and permission from the competent authority shall be obtained to use it.

13. Soil Mining at Gata No.- 251, 252, 409, Village-Sihora Baje, District- Moradabad, U.P. Shri Mohd Saleem., Area -0.891 ha File No. 6100/Proposal No. SIA/UP/MIN/190766/2020

SEIAA agreed with the recommendations of the SEAC to grant the prior Environmental Clearance to the proposed project along with all the general and specific conditions as suggested by the SEAC but the SEIAA replaces the specific condition regarding cluster certificate as "If in future during the progressive mining this lease area becomes part of cluster i.e. area equal to or more than 5 ha., limited to B-1 category, then additional conditions based on the EIA conducted by the concerned lease holders shall be imposed and joint EMP shall be implemented. The lease holder shall mandatorily follow all the imposed conditions otherwise it will amount to violation of E.C. conditions. If the certificate related to cluster provided by the competent authority is found false or incorrect then punitive actions as per the law shall be initiated against the authority issuing the cluster certificate". And adding following conditions:-

1. The project proponent shall obtain the forest clearance and permission of Central and State Government as per law under the provisions of Forest (conservation) Act, 1980 before the start of work.



Mohd. Saadwy RPS

2. The mining lease holders shall, after ceasing mining operations, undertake re-grassing the mining area and any other area which may have been disturbed due to their mining activities and restore the land to a condition which is fit for growth of fodder, flora fauna etc.
3. If the proposed project is situated in notified area of ground water extraction, where creation of new wells for ground water extraction is not allowed, requirement of fresh water shall be met from alternate water sources other than ground water or legally valid source and permission from the competent authority shall be obtained to use it.

14. (18) Sand/Morrum Mining from Betwa Riverbed at Gata No.-1064, Khand No.-01, Village-Kahta Hamirpur, Tehsil- Kalpi, Jalaun, U.P., Area: 9.710 ha File No. 5918/Proposal No. SIA/UP/MIN/ 57166/2020


SEIAA agreed with the recommendation of the SEAC dated 25.11.2020 to issue ToR to the above project. SEIAA agreed with the recommendation of the SEAC to issue the additional ToR;s to the title proposal for conducting EIA studies. The SEIAA also added the following points to TOR;-


- 1- All pages of technical documents/EIA/EMP etc. should be signed by the consultant and project proponent both.
- 2- Copy of all the analysis reports duly signed by analyst approved by NABL or MoEF&CC shall be annexed with the EIA report and original analysis reports should be presented at the time of presentation.
- 3- MOU signed between the project proponent and the consultant should be submitted.
- 4- The project proponent shall obtain the forest clearance and permission of Central and State Government as per law under the provisions of Forest (conservation) Act, 1980 and submit along with EIA.
- 5- The lease area its address and production per annum should match with as mentioned in DSR and Lol. In case there is any difference clarification/ amendment letter from competent authority shall be submitted along with EIA. EIA and public hearing shall be conducted as per the lease area its address and production per annum mentioned in DSR and Lol.
- 6- Public hearing shall be conducted as per EIA notification, 2006 (as amended).


15. (19) Building Stone (Sand Stone) Mine" Project at Arazi No.-170, at Village- Sonpur, Ahraura, Tehsil- Chunar, District- Mirzapur, U.P., Shri Gul Vadan., area-1.21 ha. File No. 5942/Proposal No. SIA/UP/MIN/ 57452/2020

SEIAA agreed with the recommendation of the SEAC dated 25.11.2020 to issue ToR to the above project. SEIAA agreed with the recommendation of the SEAC to issue the additional ToR;s to the title proposal for conducting EIA studies. The SEIAA also added the following points to TOR;-

- 1- All pages of technical documents/EIA/EMP etc. should be signed by the consultant and project proponent both.
- 2- Copy of all the analysis reports duly signed by analyst approved by NABL or MoEF&CC shall be annexed with the EIA report and original analysis reports should be presented at the time of presentation.
- 3- MOU signed between the project proponent and the consultant should be submitted.








- 4- The project proponent shall obtain the forest clearance and permission of Central and State Government as per law under the provisions of Forest (conservation) Act, 1980 and submit along with EIA.
- 5- The lease area its address and production per annum should match with as mentioned in DSR and Lol. In case there is any difference clarification/ amendment letter from competent authority shall be submitted along with EIA. EIA and public hearing shall be conducted as per the lease area its address and production per annum mentioned in DSR and Lol.
- 6- Public hearing shall be conducted as per EIA notification, 2006 (as amended).
- 7- SEIAA opined that the project proponent shall submit permission of CGWA or proposal for alternative source of fresh water.

16. (20) Building Stone (Khanda, Gitti & Boulder) Mining at Gata No.-173, Khand No.- 01, at Village- Dhawar, Tehsil-Moth, Jhansi., M/s Raj Construction Company, area-2.832 ha File No. 5964/Proposal No. SIA/UP/MIN/ 179815/2020

SEIAA agreed with the recommendations of the SEAC to grant the prior Environmental Clearance to the proposed project along with all the general and specific conditions as suggested by the SEAC dated 01/12/2020 and on geo-coordinates recommended on 11.01.2021. SEIAA agreed with the recommendations of the SEAC to grant the prior Environmental Clearance to the proposed project along with all the general and specific conditions as suggested by the SEAC but the SEIAA replaces the specific condition regarding cluster certificate as "If in future during the progressive mining this lease area becomes part of cluster i.e. area equal to or more than 5 ha., limited to B-1 category, then additional conditions based on the EIA conducted by the concerned lease holders shall be imposed and joint EMP shall be implemented. The lease holder shall mandatorily follow all the imposed conditions otherwise it will amount to violation of E.C. conditions. If the certificate related to cluster provided by the competent authority is found false or incorrect then punitive actions as per the law shall be initiated against the authority issuing the cluster certificate". And adding following conditions:-

1. The project proponent shall obtain the forest clearance and permission of Central and State Government as per law under the provisions of Forest (conservation) Act, 1980 before the start of work.
2. The mining lease holders shall, after ceasing mining operations, undertake re-grassing the mining area and any other area which may have been disturbed due to their mining activities and restore the land to a condition which is fit for growth of fodder, flora fauna etc.
3. If the proposed project is situated in notified area of ground water extraction, where creation of new wells for ground water extraction is not allowed, requirement of fresh water shall be met from alternate water sources other than ground water or legally valid source and permission from the competent authority shall be obtained to use it.

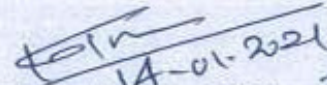


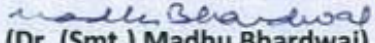
Madan Bhandari

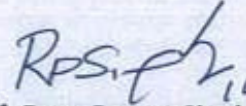
RPS. jh

17. मा10 NGT द्वारा ओ0ए0 सं0.208/2019 में पारित आदेश के कम में सैण्ड/मोरम माइनिंग प्रकरण के सम्बन्ध में श्री आनन्द कुमार गुप्ता पुत्र श्री लक्ष्मीनारायण गुप्ता, महाराजपुर, कानपुर नगर के पत्र, दिनांक 27.12.2020 पर समिति द्वारा विचार-विमर्श। File No. 4237

SEIAA agreed with the recommendation of the SEAC that since O.A. No. 208/2019 (Sandeep Kumar Singh Vs. MoEF&CC) is under consideration in Hon'ble NGT, the request of Shri Anand Kumar Gupta S/o Shri Laminarayan Gupta dated 27/12/2020 will be disposed accordingly.


14-01-2021
(Shri Ashish Tiwari, IFS)
Member-Secretary
SEIAA


(Dr. (Smt.) Madhu Bhardwaj)
Member
SEIAA


14/01/2021
(Prof. Rana Pratap Singh)
Chairman
SEIAA

14.1.2021