

18.08.2023



AGENDA NO.132.01

Proposal No.	SIA/OR/MIN/302455/2023
Date of application	31.07.2023
Project Type	Transfer of EC
Category	B2
Project/Activity including Schedule No.	1(a) Mining of minerals
Name of the Project	Proposal for Transfer of EC of Sumantapalli Stone Quarry over an area of 12.00 Acers or 4.856 hectares bearing Khata no. 958, Plot no. 5 in Gunthapada village of Aska Tahasil, Dist-Ganjam
Name of the company/Organization	M/s. Shivam Condev Private Limited
Location of Project	Odisha

Proposal in brief:

The highlights of the proposal as ascertained from the application and as revealed from proceedings/discussion held during the meeting of SEAC/SEIAA, are given as under.

- (i) This is a proposal Transfer of EC of Sumantapalli Stone Quarry over an area of 12.00 Acers or 4.856 hectares bearing Khata no. 958, Plot no. 5 in Gunthapada village of Aska Tahasil, Dist-Ganjam.
- (ii) Documents submitted: Application in Form-7, earlier EC copy, Tahasildar forwarding letter, Status of quarry and scrutiny of Rs. 1000/- vide e-Challan Ref. No. 358818D2E9 dated 22.07.2023
- (iii) The EC of Sumantapalli Stone Quarry over an area of 12.00 Acers or 4.856 hectares bearing Khata no. 958, Plot no. 5 in Gunthapada village of Aska Tahasil, Dist-Ganjam was in favour of Tahasildar, Aska vide EC identification no. EC22B0010R172140 dated 28.08.2022.
- (iv) Present status of quarry- **non-operation**
- (v) Whether submitted KML file-Yes
- (vi) Now, the project proponent applied proposal for transfer of EC from the name Tahasildar, Aska to M/s. Shivam Condev Private Limited, (highest bidder/lessee) with attaching Tahasildar forwarding letter vide letter no. 637 dated 09.02.2023.
- (vii) Any deficiencies/omission have been noticed in the above documents- Nil

Whether SEAC recommended the proposal – N/A

Decision Of Authority: Approved

The transfer of EC is allowed subject to submission of full compliance report of the stipulated conditions of EC issued earlier with the following additional conditions within 6(six) months:

- a. The PP is required to submit Annual Rate of Replenishment Study (ARRS) report by **31st December '2024** through ORSAC empanel agency.
- b. The Project proponent shall follow Enforcement & Monitoring Guideline for sand mining-2020 before and during operation of quarry.
- c. **Boundary Demarcation:** - The boundary of the lease area shall be demarcated on ground at the project cost, by erecting 1.20 meter (4 feet approx.) high reinforced concrete pillars above ground, each inscribed with its serial number, distance from pillar to pillar and GPS co-ordinates by any empanelled agency of ORSAC.



Minutes of 132nd Meeting of SEIAA, Odisha Held on 16.08.2023, 17.08.2023 & 18.08.2023



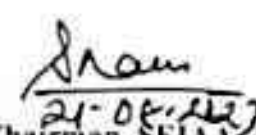
- Digital Map:** -A digital map (in KML format as well as PDF version) showing GPS coordinates of all boundary pillars duly countersigned by the Tahasildar shall be submitted to SEIAA, Odisha through email at info.seiaaodisha@gmail.com.
- e. **Intimation of EC:** -The copies of the EC shall be sent to the Sarpanch (s) of the concerned Gram Panchayat (s), Urban Local Bodies and relevant other Offices of the Government with a request to display the same for 30 days from the date of receipt.
- f. **Tree Plantation:** -Compensatory Tree Planting (CTP) shall be carried out with minimum @100 trees per Ha. of lease area as per the approved cost norm for avenue plantations of the State Forest Department. The Project Proponent (lease holder) shall deposit Rs.2,50,000/- with the respective District Environment Society for raising 500 plants of native species within 2 years in a suitable location adjoining to quarry.
- g. **State EMF Fund:** - An amount equal to five percent (5%) of the royalty payable shall be collected from the lessee by the Tahasildar and deposited to the State Environment Management Fund, which will be utilized as per provisions of Rule 49(3) of the OMMC Rule, 2016 preferably, in and around the areas where mining activities are undertaken.

The above compliance shall be uploaded/submitted by PP in the Parivesh Portal of MoEF& CC, and also a copy of the compliance report shall be email to Email-info.seiaaodisha@gmail.com within 06 (six) months from date of issue of transfer of EC falling which the EC stands automatically revoked.

APPROVED BY


Member Secretary, SEIAA


Member, SEIAA


Chairman, SEIAA

AGENDA NO.132.02

Proposal No.	SIA/OR/MIN/298518/2023
Date of application	21.07.2023
Project Type	Transfer of EC
Category	B2
Project/Activity including Schedule No.	1(a) Mining of minerals
Name of the Project	Proposal for Transfer of EC of Semiliguda for mining of construction stone from Lunguri Stone Quarry Over an area of 1.011ha at village Lunguri, Tahasil-Semiliguda, Dits-Koraput
Name of the company/Organization	Sri Prasant Patro
Location of Project	Odisha

Proposal in brief:

The highlights of the proposal as ascertained from the application and as revealed from proceedings/discussion held during the meeting of SEAC/SEIAA, are given as under.

- (i) This is a proposal Transfer of EC of Semiliguda for mining of construction stone from Lunguri Stone Quarry Over an area of 1.011ha at village Lunguri, Tahasil-Semiliguda, Dits-Koraput.
- (ii) Documents submitted: Application in Form-7, earlier EC copy, Tahasildar forwarding letter, Status of quarry and scrutiny of Rs. 1000/- vide e-Challan Ref. No. 35A688345A dated 27.04.2023
- (iii) The EC of Semiliguda for mining of construction stone from Lunguri Stone Quarry Over an area of 1.011ha at village Lunguri, Tahasil-Semiliguda, Dits-Koraput was in favour of Tahasildar, Semiliguda vide EC identification no. /EC letter no. 2004/SEIAA dated 05.08.2021.
- (iv) Present status of quarry- **non-operation**
- (v) Whether submitted KML file-Yes
- (vi) Now, the project proponent applied proposal for transfer of EC from the name Tahasildar, Semiliguda to Sri Prasant Patro, (highest bidder/lessee) with attaching Tahasildar forwarding letter vide letter no. 1033 dated 06.03.2023.
- (vii) Any deficiencies/omission have been noticed in the above documents- Nil

Whether SEAC recommended the proposal – N/A

Decision Of Authority: ADS

The Authority observed that the google earth map time series data of the KML file for the period February, 2017 shows mining activities in the proposed site as well as three crushers are functioning within a distance of 500meter. Since, the Tahasildar, Semiliguda has reported that no mining operation was carried out till date, the Authority decide that the Sub-Collector, Koraput be directed to submit a site inspection report regarding mining operation in the proposed quarry site. If, extraction of material has already taken place, then it is required to submit the following:

- (a) A certified report from the Chartered Accountant (CA) regarding the total project cost incurred up to the date of filling the application and
- (b) Total turnover during the period of operation of the quarry.

Member Secretary, SEIAA

APPROVED BY

Member, SEIAA

Chairman, SEIAA

Minutes of 132nd Meeting of SEIAA, Odisha Held on 16.08.2023, 17.08.2023 & 18.08.2023

AGENDA NO.132.03

Proposal No.	SIA/OR/MIN/298515/2023
Date of application	21.07.2023
Project Type	Transfer of EC
Category	B2
Project/Activity including Schedule No.	1(a) Mining of minerals
Name of the Project	Proposal for Transfer of EC of Lunguri Stone Quarry - A over an area of 1.011 Ha at village Lunguri (Beheraguda), Tahasil-Semiliguda, Dist.- Koraput
Name of the company/Organization	Sri Prasant Patro
Location of Project	Odisha

Proposal in brief:

The highlights of the proposal as ascertained from the application and as revealed from proceedings/discussion held during the meeting of SEAC/SEIAA, are given as under.

- (i) This is a proposal Transfer of EC of Lunguri Stone Quarry - A over an area of 1.011 Ha at village Lunguri (Beheraguda), Tahasil- Semiliguda, Dist.- Koraput.
- (ii) Documents submitted: Application in Form-7, earlier EC copy, Tahasildar forwarding letter, Status of quarry and scrutiny of Rs. 1000/- vide e-Challan Ref. No. 35A688366D dated 27.04.2023
- (iii) The EC of Lunguri Stone Quarry - A over an area of 1.011 Ha at village Lunguri (Beheraguda), Tahasil- Semiliguda, Dist.- Koraput was in favour of Tahasildar, Semiliguda vide EC identification no. /EC letter no. 2008/SEIAA dated 05.08.2021.
- (iv) Present status of quarry- **non-operation**
- (v) Whether submitted KML file-Yes
- (vi) Now, the project proponent applied proposal for transfer of EC from the name Tahasildar, Semiliguda to Sri Prasant Patro, (highest bidder/lessee) with attaching Tahasildar forwarding letter vide letter no. 1035 dated 06.03.2023.
- (vii) Any deficiencies/omission have been noticed in the above documents- Nil

Whether SEAC recommended the proposal – N/A

Decision Of Authority: ADS

The Authority observed that the google earth map time series data of the KML file for the period February, 2017 shows mining activities in the proposed site as well as three crushers are functioning within a distance of 500meter. Since, the Tahasildar, Semiliguda has reported that no mining operation was carried out till date, the Authority decide that the Sub-Collector, Koraput is directed to submit a site inspection report regarding mining operation in the proposed quarry site. If, extraction of material has already taken place, then it is required to submit the following:

- (a) A certified report from the Chartered Accountant (CA) regarding the total project cost incurred up to the date of filling the application and
- (b) Total turnover during the period of operation of the quarry.


Member Secretary, SEIAA

APPROVED BY


Member, SEIAA


21.08.2023
Chairman, SEIAA

Minutes of 132nd Meeting of SEIAA, Odisha Held on 16.08.2023, 17.08.2023 & 18.08.2023

AGENDA NO.132.04	
Proposal No.	SIA/OR/MIN/302799/2023
Date of application	11.08.2023
Project Type	Transfer of EC
Category	B2
Project/Activity including Schedule No.	1(a) Mining of minerals
Name of the Project	Proposal for Transfer of EC of Gundurapasi Laterite Stone Quarry-II over an area of 5.69Acre or 2.302Ha under Odapada Tahasil of Dhenkanal District Odisha
Name of the company/Organization	Sri Sangram Mallik Gopandhu Bazar Dhakunia Sahi Odisha Dhenkanal 759013
Location of Project	Odisha

Proposal in brief:

The highlights of the proposal as ascertained from the application and as revealed from proceedings/discussion held during the meeting of SEAC/SEIAA, are given as under.

- (i) This is a proposal Transfer of EC of Gundurapasi Laterite Stone Quarry- II over an area of 5.69Acre or 2.302Ha under Odapada Tahasil of Dhenkanal District Odisha.
- (ii) Documents submitted: Application in Form-7, earlier EC copy, Tahasildar forwarding letter, Status of quarry and scrutiny of Rs. 1000/- vide e-Challan Ref. No. 35804DAEAF dated 09.08.2023
- (iii) The EC of Gundurapasi Laterite Stone Quarry- II over an area of 5.69Acre or 2.302Ha under Odapada Tahasil of Dhenkanal District Odisha was in favour of Tahasildar, Odapada vide EC identification no. /EC letter no. EC2380010R119186 dated 13.07.2023.
- (iv) Present status of quarry- **non-operation**
- (v) Whether submitted KML file-Yes
- (vi) Now, the project proponent applied proposal for transfer of EC from the name Tahasildar, Odapada to Sri Sangram Mallik, (highest bidder/lessee) with attaching Tahasildar forwarding letter vide letter no. 3528 dated 25.07.2023.
- (vii) The PP has submitted compliance of EC condition no. 7.1 to 7.6 of Part-B regarding amount deposited to District Environmental Society, Dhenkanal.
- (viii) Any deficiencies/omission have been noticed in the above documents- Nil

Whether SEAC recommended the proposal – N/A

Decision Of Authority: Approved

After detailed deliberation in the matter, the Authority decided to allow transfer of EC.

APPROVED BY


Member Secretary, SEIAA


Member, SEIAA


Chairman, SEIAA

5/2

AGENDA NO.132.05

Proposal No.	SIA/OR/MIN/293360/2022
Date of application	06.01.2023
Project Type	Transfer of EC
Category	B2
Project/Activity including Schedule No.	1(a) Mining of minerals
Name of the Project	Proposal for transfer of EC of Hindol-Dhanyatri sand quarry over an area 12.35 acres / 5.00 ha in village Hindola & Dhanyatri under Raruan-Tahasil Mayurbhanj District.
Name of the company/Organization	Smt. Saraswati Mahanta D/o-Ramchandra Mahanta, At-Arsala, Po-Balabhadrapur, Ps-Jhumpura, Dist-Keonjhar
Location of Project	Odisha

Proposal in brief:

- (i) The highlights of the proposal as ascertained from the application and as revealed from proceedings/discussion held during the meeting of SEAC/SEIAA, are given as under.
- (ii) This is a proposal Transfer of EC of Hindol-Dhanyatri sand quarry over an area 12.35 acres/5.00 ha in village Hindola & Dhanyatri under Raruan Tahasil Mayurbhanj District Odisha.
- (iii) Documents submitted: Application in Form-7, earlier EC copy, Tahasildar forwarding letter, KML file, Status of quarry and scrutiny of Rs. 2000/- vide e-Challan Ref. No. 33763E9AF7 dated 27.10.2022
- (iv) The EC of Hindol-Dhanyatri sand quarry over an area 12.35 acres/5.00 ha in village Hindola & Dhanyatri under Raruan Tahasil Mayurbhanj District Odisha was in favour of Tahasildar, Raruan vide SEIAA letter no./EC identification No. 10310/SEIAA dated 17.12.2020.
- (v) Present status of quarry- non-working
- (vi) Whether submitted KML file-Yes
- (vii) Now, the project proponent applied proposal for transfer of EC from the name Tahasildar, Raruan to Sri Smt. Saraswati Mahanta, (highest bidder/lessee) with attaching Tahasildar forwarding letter vide letter no. 2667 dated 19.10.2022.
- (viii) Any deficiencies/omission have been noticed in the above documents- Nil
- (ix) The project was placed in the 105th meeting of SEIAA and decided as follows:
After detail deliberation, the Authority decided to seek Site Inspection Report (SIR) from Tahasildar to clarify whether the proposed quarry is in operating condition, if yes, submit production details.
- (x) Again, the proposal was placed in 108th SEIAA meeting and the Authority observed that the site inspection report on dated 07.02.2023 submitted by Tahasildar, Raruan, Mayurbhanj contradicting to the google map images of the year 2021 and 2022.
 - (i) The google earth map clearly shows that sand mining has been carried out into two patches within the lease area as per the KML file. Whereas, the Tahasildar report does not mentioned any things about sand mining operation from 17.12.2020 to till date.

Minutes of 132nd Meeting of SEIAA, Odisha Held on 16.08.2023, 17.08.2023 & 18.08.2023

- (ii) The Sub-Collector, Rairangpur is requested to visit the site as per the K.M. file and submit a report indicating whether sand mining has been carried out in the lease area from the period 17.12.2020 to till date.
- (xi) Now, the Sub-Collector Panchpir, Karanjia has clarified vide letter no. 4435 dated 02.08.2023 that the quarry in operational from 25.03.2021 to 31.03.2022.

Whether SEAC recommended the proposal – N/A


Decision Of Authority: Approved

The Authority perused the report of Sub-collector, Panchpir, Karanjia which confirms mining operation from 25.03.2021 to 31.03.2022 which is contradictory to the report of Tahasildar, Raruan. This is a violation case as quarry operated without transfer of EC. Accordingly, the PP is required to submit the following:

- a) A certified report from the Chartered Accountant (CA) having UDIN number regarding the total project cost incurred up to the date of filling the application and
- (b) Total turnover during the period of operation of the quarry.

The Authority also decided to send copies of the report of Tahasildar, Raruan & Sub-Collector, Panchpir, Karanjia to the Collector, Mayurbhanj for appropriate action.

APPROVED BY


Member Secretary, SEIAA


Member, SEIAA


Chairman, SEIAA

Minutes of 132nd Meeting of SEIAA, Odisha Held on 16.08.2023, 17.08.2023 & 18.08.2023

AGENDA NO.132.06

Proposal No.	SIA/OR/MIN/302674/2023
Date of application	09.08.2023
Project Type	Transfer of EC
Category	B2
Project/Activity including Schedule No.	1(a) Mining of minerals
Name of the Project	Proposal for Transfer of EC of Kainsara Sand Bed-I over an area 12.00ac and 4.856hc in Kainsara village under sundargarh tahasil Sundargarh dist,Odisha
Name of the company/Organization	Sri Anshul Patel
Location of Project	Odisha

Proposal in brief:

The highlights of the proposal as ascertained from the application and as revealed from proceedings/discussion held during the meeting of SEAC/SEIAA, are given as under.

- (i) This is a proposal Transfer of EC of Kainsara Sand Bed-I over an area 12.00ac and 4.856hc in Kainsara village under sundargarh tahasil Sundargarh dist,Odisha.
- (ii) Documents submitted: Application in Form-7, earlier EC copy, Tahasildar forwarding letter, Status of quarry and scrutiny of Rs. 2000/- vide e-Challan Ref. No. 35B85E4EF6 dated 26.07.2023
- (iii) The EC of Kainsara Sand Bed-I over an area 12.00ac and 4.856hc in Kainsara village under sundargarh tahasil Sundargarh dist,Odisha was in favour of Tahasildar, Sundargarh vide EC identification no. /EC letter no. 9594 dated 04.11.2020.
- (iv) Present status of quarry- **operational** and 20000 cum sand extracted in 1st year **whereas EC allowed for 1st year production 10179.4 cum**
- (v) Whether submitted KML file-Yes
- (vi) Now, the project proponent applied proposal for transfer of EC from the name Tahasildar, Sundargarh to Sri Anshul Patel, (highest bidder/lessee) with attaching Tahasildar forwarding letter vide letter no. 1524 dated 03.04.2023.
- (vii) The PP has submitted Suo-moto declaration that the quarry was operated without transfer of EC and accordingly, submitted total project cost amounting of Rs.62,73,496/- and turnover amounting of Rs. 62,73,496/-during violation period through CA and certified Tahasildar.
- (viii) The PP has submitted replenishment study report through RQP.
- (ix) Any deficiencies/omission have been noticed in the above documents- Nil


Whether SEAC recommended the proposal – N/A

Decision Of Authority: Approved

- (i) After detailed discussion, the Authority decided to allow transfer of EC of the said proposal as per the MoEF& CC, Govt. of India O.M. no. F. No. 22-21/2020-1A.III dated 07.07.2021 regarding Standard Operating Procedure (SOP) for identification and handling of violation cases under EIA Notification 2006 and in accordance with the order of Hon'ble National Green Tribunal subject to remittance of total penalty amount of **Rs.39,210/-** (i.e. Halves of 1% of the total project cost of Rs. 62,73,496/- + 0.25% of the total turnover during violation period of Rs. 62,73,496/-) to State Pollution Control Board (SPCB), Odisha.

**Minutes of 132nd Meeting of SEIAA, Odisha Held on 16.08.2023, 17.08.2023 &
18.08.2023**

- (ii) The PP is required to submit the proof of the penalty receipt along with Annual Rate of Replenishment Study (ARRS) Report to SEIAA, Odisha for further consideration of this proposal.
- (iii) Transfer of EC is allowed for extraction 2545 cum (i.e. 25% of the 1st year production quantity 10179.4 cum allowed in the EC) of sand for 3rd year lease period. PP shall submit Annual rate of replenishment study (ARRS) report by 31st March 2025 through ORSAC empanel agency.


Member Secretary, SEIAA

APPROVED BY


Member, SEIAA


Chairman, SEIAA

AGENDA NO.132.07

Proposal No.	SIA/OR/MIN/302639/2023
Date of application	09.08.2023
Project Type	Transfer of EC
Category	B2
Project/Activity including Schedule No.	1(a) Mining of minerals
Name of the Project	Proposal for Transfer of EC of Bhasma Sand Bed over an area 9.30ac and 3.763he in Bhasma Village under sundargarh tahasil sundargarh dist Odisha
Name of the company/Organization	Sri Anshul Patel
Location of Project	Odisha

Proposal in brief:

The highlights of the proposal as ascertained from the application and as revealed from proceedings/discussion held during the meeting of SEAC/SEIAA, are given as under.

- (i) This is a proposal Transfer of EC of Bhasma Sand Bed over an area 9.30ac and 3.763he in Bhasma Village under sundargarh tahasil sundargarh dist Odisha.
- (ii) Documents submitted: Application in Form-7, earlier EC copy, Tahasildar forwarding letter, Status of quarry.
- (iii) The EC of Bhasma Sand Bed over an area 9.30ac and 3.763he in Bhasma Village under sundargarh tahasil sundargarh dist Odisha was in favour of Tahasildar, Sundargarh vide EC identification no. /EC letter no. 9598 dated 04.11.2020.
- (iv) Present status of quarry- **operational** and 20000 cum sand extracted in 1st year **whereas EC allowed for 1st year production 10181.1 cum**
- (v) Whether submitted KML file-Yes
- (vi) Now, the project proponent applied proposal for transfer of EC from the name Tahasildar, Sundargarh to Sri Anshul Patel, (highest bidder/lessee) with attaching Tahasildar forwarding letter vide letter no. 1521 dated 03.04.2023.
- (vii) The PP has submitted Suo-moto declaration that the quarry was operated without transfer of EC and accordingly, submitted total project cost amounting of Rs.1,69,91,110/- and turnover amounting of Rs. 1,69,91,110/-during violation period through CA and certified Tahasildar.
- (viii) The PP ha submitted replenishment study report through RQP.
- (ix) Any deficiencies/omission have been noticed in the above documents- Not submitted scrutiny fee

Whether SEAC recommended the proposal – N/A

Decision Of Authority: Approved

- (i) After detailed discussion, the Authority decided to allow transfer of EC of the said proposal as per the MoEF& CC, Govt. of India O.M. no. F. No. 22-21/2020-IA.III dated 07.07.2021 regarding Standard Operating Procedure (SOP) for identification and handling of violation cases under EIA Notification 2006 and in accordance with the order of Hon'ble National Green Tribunal subject to remittance of total penalty amount of **Rs.1,06,194/-** (i.e. Halves of 1% of the total project cost of Rs. 1,69,91,110/- + 0.25% of the total turnover during violation period of Rs. 1,69,91,110/-) to State Pollution Control Board (SPCB), Odisha.

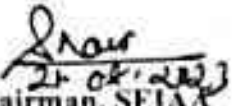
**Minutes of 132nd Meeting of SEIAA, Odisha Held on 16.08.2023, 17.08.2023 &
18.08.2023**

- (ii) The PP is required to submit the proof of the penalty receipt along with Annual Rate of Replenishment Study (ARRS) Report to SEIAA, Odisha for further consideration of this proposal.
- (iii) Transfer of EC is allowed for extraction 2545 cum (i.e.25% of the 1st year production quantity 10179.4 cum allowed in the EC) of sand for 3rd year lease period. PP shall submit Annual rate of replenishment study (ARRS) report by 31st March 2025 through ORSAC empanel agency.


Member Secretary, SEIAA

APPROVED BY

Member, SEIAA


Chairman, SEIAA

Minutes of 132nd Meeting of SEIAA, Odisha Held on 16.08.2023, 17.08.2023 & 18.08.2023



AGENDA NO.132.08	
Proposal No.	SIA/OR/MIN/296545/2023
Date of application	04.08.2023
Project Type	Transfer of EC
Category	B2
Project/Activity including Schedule No.	1(a) Mining of minerals
Name of the Project	Proposal for Transfer of EC of Panijia Stone Quarry over an area of 2.70 acres or 1.093 hectares in village Panijia under Kuliana Tahasil in Mayurbhanj District, Odisha
Name of the company/Organization	Sri Narendra Pradhan, S/o-Sirish Chandra Pradhan, At-Bijayramchandrapur, Ward No. 21, Baripada, Po-Bhanjpur, Ps-Baripada, District-Mayurbhanj, Odisha
Location of Project	Odisha

Proposal in brief:

The highlights of the proposal as ascertained from the application and as revealed from proceedings/discussion held during the meeting of SEAC/SEIAA, are given as under.

- (i) This is a proposal Transfer of EC of Panijia Stone Quarry over an area of 2.70 acres or 1.093 hectares in village Panijia under Kuliana Tahasil in Mayurbhanj District, Odisha.
- (ii) Documents submitted: Application in Form-7, earlier EC copy, Tahasildar forwarding letter, Status of quarry and scrutiny fee of Rs. 1000/- vide e Challan Reference Id 3593ADFB1A dated 10.10.2023.
- (iii) The EC of Panijia Stone Quarry over an area of 2.70 acres or 1.093 hectares in village Panijia under Kuliana Tahasil in Mayurbhanj District, Odisha was in favour of Tahasildar, Kuliana vide EC identification no. /EC letter no. EC228001OR193736 dated 05.01.2022.
- (iv) Present status of quarry- non- **operational**
- (v) Whether submitted KML file-Yes
- (vi) Now, the project proponent applied proposal for transfer of EC from the name Tahasildar, Kuliana to Sri Narendra Pradhan, (highest bidder/lessee) with attaching Tahasildar forwarding letter vide letter no. 3290 dated 23.12.2022.
- (vii) The PP has submitted compliance of EC conditions in point no. 7.1 to 7.6 of Part-B and deposited the amount of Rs. 90,000/- to District Environmental Society.
- (viii) Any deficiencies/omission have been noticed in the above documents- Nil

Whether SEAC recommended the proposal – N/A

Decision Of Authority: Approved

After detailed deliberation in the matter, the Authority decided to allow transfer of EC.


Member Secretary, SEIAA

APPROVED BY


Member, SEIAA


Chairman, SEIAA