



Himachal Pradesh State Expert Appraisal Committee

SEIAA, Himachal Pradesh

Ministry of Environment Forest & Climate Change, Government of India,
at Department of Environment Science & Technology,
Paryavaran Bhawan, Near US Club, Shimla-1

Ph: 0177-2656559, 2659608, Fax: 2659609

No. HP SEAC/2008, 16-Vol-VII-

Dated: ,2020

MINUTES OF THE 75th MEETING OF THE STATE EXPERT APPRAISAL COMMITTEE HELD IN CONFERENCE HALL, DEPARTMENT OF ENVIRONMENT, SCIENCE & TECHNOLOGY, SHIMLA, w.e.f. 21st to 22nd SEPTEMBER, 2020.

The 75th meeting of State Expert Appraisal Committee for appraisal of the project proposals received for Environmental Clearance was held on 21.09.2020 to 22.09.2020 in the Conference Hall of Department of Environment, Science & Technology, Shimla. The following were present in the meeting:-

#	Name	Designation	21.09.2020	22.09.2020
1.	Sh. A.N. Gautam	V. Chairman	✓	✓
2.	Dr. Kulraj Singh Kapoor	Member	-	-
3.	Sh. Arun Kumar Sharma	Member	✓	✓
4.	Dr. Kartar Singh Verma	Member	Through VC	Through VC
5.	Dr. Bhupinder S. Marh	Member	✓	✓
6.	Sh. Parveen Gupta, Addl. Director, DEST	Secretary	✓	✓

The agenda item wise deliberations are as under:-

ITEM NO. 1:

The decisions of the 74th meeting of SEAC held on dated 31st August & 1st September, 2020 discussed and confirmed.

ITEM NO. 2: Cases for Environment Clearance & Terms of References

Day-1 (21.09.2020)

2.1 Smt. Kaushalya Devi, w/o Sh. Hima Ram, Village-Khanoch Parlog, P.O. Ogli, Bya Basantpur, Tehsil-Sunni, District-Shimla, H.P.

Brief outline of the project:

a)	Proposal No.	SIA/HP/MIN/147829/2020 HP SEIAA/2020-718
b)	Project type	Extraction/collection of Sand.
c)	Project Location	Khasra number 237/9 & 238/1 falling in Mauza & Mohal-Swamahun/Parlog, Tehsil-Karsog, District-Mandi, H.P.
d)	Jamabandi	Jamabandi for the year 2011-2012
e)	Land Status	Leased land
f)	Capacity	12,000 TPA
g)	Mining Area	8-17-10 Bighas, 0.7182 hectare, Private land, hill slope.
h)	Leases with in 500 meter from the periphery of the area applied.	No mining lease exists within 500-meter radius from the periphery of the area applied.
i)	Letter of Intent	Extension of LOI dated 24.02.2020 (valid up to 15.02.2021)
j)	EMP Cost	Capital Cost: Rs. 1.70 lakhs; Recurring cost: Rs.9.0 lakhs
k)	CER cost	Capital Cost: Rs. 1.05 lakhs

The project is proposed for extraction /collection of Sand. The mining will be carried out manually and mining will be carried out only during the day time.

Online proposal for granting Environment Clearance was received on dated 07/03/2020 and accepted by the SEIAA secretariat on dated 27/03/2020 and forwarded to SEAC secretariat. The hard copy submitted by the project proponent on dated 19/03/2020 for appraisal by SEAC.

The project proponent has submitted form-1, pre-feasibility report, buffer maps, extension of letter of Intent from State Geologist dated 24.02.2020, 500 meter distance certificate from Mining Officer dated 26.12.2020, joint inspection report dated 26.04.2018, affidavit regarding water availability, letter from Divisional Forest Officer regarding flora and fauna of the area dated 30.08.2019 along with site photographs, affidavit regarding CER activities, NOC from Gram Panchayat, Parlog dated 02.10.2019, copy of approved mining plan from State Geologist, Department of Industry dated 25.11.2019, affidavit regarding plantation activities, base line environmental data of air quality, water quality and noise levels.

The case was appraised in 73rd meeting of the SEAC. After deliberating on the information submitted by the project proponent and considering the facts placed before the committee, the SEAC decided to list the case in next meeting after compliance of following observations:

- 1) *The project proponent shall make provision to provide one Pattal & Duna making machines in consultation with Department of Environment, Science & Technology, Shimla & provide trainings to the local Mahila Mandal/ Self Help Group or identify, adopt existing traditional dona/pattal makers in the district for forming Self Help Group & shall provide a machine as part CER activity. The PP shall also impart trainings for operating the machine as part CER activity.*
- 2) *The project proponent shall make provision to provide 4 solar lights in the nearby village(s) of the project area and shall mark the solar lights with "Donated under CER activity by the project proponent".*
- 3) *The project proponent shall revise the EMP & CER cost.*
- 4) *The project proponent shall submit affidavit to erasure that, after ceasing mining operations, undertake-re-grassing the mining area and any other area which may have been disturbed due to their mining activities and restore the land to a condition which is fit for growth of fodder, flora, fauna etc.*
- 5) *The project proponent shall submit revised NOC from the competent authority i.e. Jal Shakti Department not less than the level of SE regarding availability of the water from where water is being drawn.*
- 6) *The project proponent shall submit latest certificate of NOC from panchayat.*
- 7) *The project proponent shall submit revised plantation & rehabilitation plan.*
- 8) *The project proponent shall submit revised muck management plan with area specific land slide vulnerability study report.*
- 9) *The project proponent shall submit affidavit that that the debris/ muck/ waste material shall not be thrown to the nearby road of the PWD and shall also submit the NOC from PWD to this effect.*
- 10) *The project proponent shall submit map depicting monitoring location points from where samples of base line environmental data of air, water & noise have been collected for further compilation.*

The project proponent has submitted the reply to the queries raised by SEAC on dated 28.07.2020 & 28.08.2020.

The case was again listed before the SEAC in its 75th Meeting. After deliberating on the information submitted by the project proponent and considering the facts placed before the committee, the SEAC decided to list the case in next meeting after compliance of following observations:

1. The project proponent shall submit copy of Jamabandi dully countersigned by Patwari.
2. The project proponent shall submit plantation plan with khasra number of Land.
3. The project proponent shall submit details of dumping site with khasra numbers of Land.
4. The project proponent shall details about the method of mining and submit details of demarcation of land.
5. The project proponent shall submit the wider view photographs and video of the mining site using drone camera from all angles depicting the entire picture of the mining site including boundary pillars.

2.2 Sh. Parveen Kumar, Village & Post Office-Charatgarh, Tehsil & District- Una, Himachal Pradesh.

Brief outline of the project:

- | | |
|---|--|
| a) Proposal No. | SIA/HP/MIN/54772/2020
HP SEIAA/2020-748 |
| b) Project type | Extraction/collection of Sand and Bajri. |
| c) Project Location | Khasra number 1460/2, 1461/2 & 1350 falling in falling in Mauza Charatgarh of Tehsil & District-Una, H.P. |
| d) Jamabandi | Jamabandi for the year 2017-2018 |
| e) Land Status | Lease land. |
| f) Capacity | 31,680 TPA and 1,58,400 TPA for the period of five years. |
| g) Mining Area | 01-79-70 ha, (Private land) |
| h) Leases with in 500 meter from the periphery of the area applied. | Three other leases exist within 500 meter radius from the periphery of the area applied.
1. Sh. Ajay Sharma, (03-12-51 ha)
2. Sh. Manav Khanna, (01-39-00 ha)
3. Sh. Surinder Kaur, (01-24-79 ha) |
| i) Letter of Intent | Extension of LOI dated 21.01.2020.
(valid up to 04.02.2021) |
| j) EMP Cost | Capital Cost: Rs.0.10 lakhs; Recurring cost: Rs.1.35 lakhs. |
| k) CER cost | Capital Cost: Rs.0.90 lakhs. |

The proposed project is extraction/collection of Sand & Bajri from hill slope. As proposed the mining will be done from bed of Soan river. The project proponent has applied for **TOR's**.

Online proposal for granting Environment Clearance was submitted on dated 15/07/2019 and accepted by the SEIAA secretariat on dated 10/08/2020 and forwarded to SEAC secretariat. The hard copy submitted by the project proponent on dated 21/08/2020 for appraisal by SEAC.

The project proponent has submitted form-1, pre-feasibility report, buffer maps, extension of letter of Intent from State Geologist dated 05.12.2019, agreement deed, jamabandi and tatima, copy of approved mining plan from State Geologist dated 03.09.2019, geological plans of the area, affidavit regarding CER activities, joint inspection report dated 07.02.2018, affidavit regarding fast growing species, NOC from Gram Panchayat Khanpur dated 01.11.2019, 500 meter distance certificate from Mining Officer dated 14.03.2019, letter from DFO, Una regarding list if flora and fauna dated 18.03.2019, list of fast growing species, base line environmental data of air quality, water quality and noise levels.

The case was appraised by SEAC in its 75th Meeting. After deliberating on the information submitted and considering the facts placed before the committee, the SEAC recommended grant of Standard ToR issued by the MoEF&CC, GoI for approval by the SEIAA with the following additional conditions:




- 1) The project proponent shall submit affidavit to provide one plastic waste shredder & two plastic waste bailing machine under CER to the concerned ULBs/ RLBs in consultation with Department of Environment, Science & Technology, GoHP.
- 2) The project proponent shall include the detailed analysis of GLC-2.5 with air modeling and shall prepare the wind rose diagram of the site to plan the installation of PCDs.

2.3 Sh. Raj Kumar, S/o Sh. Geeta Ram, Prop. M/s Raj Kumar Quarries, Village-Sungal, P.O. Banola, Tehsil-Sadar, District-Bilaspur, H.P.

Brief outline of the project:

- | | |
|---|---|
| a) Proposal No. | SIA/HP/MIN/161378/2020
HP SEIAA/2020-743 |
| b) Project type | Extraction/collection of Sand, stone & Bajri |
| c) Project Location | Khasra number 113, 115, 119 & 120/2 falling in Mohal/Mauza-Nalti, Tehsil-Ghumarwin, District-Bilaspur, HP |
| d) Jamabandi | Jamabandi for the year 2016-2017 |
| e) Land Status | Leased land. |
| f) Capacity | 1,81,348 MT for the leased period of five year . |
| g) Mining Area | 2-43-08 ha & 2-42-68 ha (as per revenue record), 32-05 Bighas, Private land, hill slope. |
| h) Leases with in 500 meter from the periphery of the area applied. | No other leases exist within 500 meter radius from the periphery of the area applied. |
| i) Letter of Intent | LOI dated 24.01.2020 (valid for one year) |
| j) EMP Cost | Capital Cost: Rs. 1.90 lakhs/year |
| k) CER cost | Capital Cost: Rs. 2.00 lakhs; Recurring cost: Rs.0.60 lakhs. |

The proposed project is extraction/collection of Sand, stone & Bajri from hill slope. As proposed the lease area is a part of hill slope located near river Satluj. The proposed mining will be carried out by semi-mechanized opencast method.

Online proposal for granting Environment Clearance was submitted on dated 01/07/2020 and accepted by the SEIAA secretariat on dated 10/08/2020 and forwarded to SEAC secretariat. The hard copy submitted by the project proponent on dated 17/07/2020 for appraisal by SEAC.

The project proponent has submitted form-1, pre-feasibility report, maps, letter of Intent from State Geologist dated 24.01.2020, jambandi and tatima, 500 meter distance certificate from State Geologist dated 23.05.2020, letter from Divisional Forest Officer dated 22.06.2020 regarding list of flora and fauna of the area, NOC from Gram Panchayat Fatoh dated 17.06.2020, letter from I&PH Department dated 27.06.2020, letter from Gram Panchayat regarding sprinkling of water, joint inspection report, affidavit regarding fast growing species, copy of approved mining plan from State Geologist, Department of Industry dated 15.06.2020, base line environmental data of air quality, water quality and noise levels along with site photographs.

The case was again listed before the SEAC in its 75th Meeting. After deliberating on the information submitted by the project proponent and considering the facts placed before the committee, the SEAC decided to list the case in next meeting after compliance of following observations:

1. The project proponent shall submit revenue record matching with mining plan dully certified by the Patwari concerned.
2. The project proponent shall submit revised KML file matching the approved revenue record.
3. The project proponent shall details about the method of mining and submit details of demarcation of land.
4. The project proponent shall present his case along with the expert who has prepared the mining plan.

5. The project proponent shall submit the wider view photographs and video of the mining site using drone camera from all angles depicting the entire picture of the mining site including boundary pillars.
6. The project proponent shall clearly demark the land for approach road, connectivity along with revenue records for further decision and revise the mining plan accordingly.

2.4 Sh. Naresh Kumar, S/o Late Sh. Bala Ram, Village-Moin, P.O. Nirath, Sub-Tehsil-Neethar, District-Kullu, H.P.

Brief outline of the project:

- | | |
|--|---|
| a) Proposal No. | SIA/HP/MIN/140689/2020
HPSEIAA/2020-704 |
| b) Project type | Extraction of Sand & Stone. |
| c) Project Location | Khasra number 2564, 2566, 2560 and 2561 falling in Mauza & Mohal-Neethar, Sub Tehsil-Neethar, District-Kullu, H.P. |
| d) Jamabandi/Tatima | 2014-2015 |
| e) Land Status | Pvt. land |
| f) Capacity | 13,681 TPA. |
| g) Mining Area | 8-19 Bighas, (Private land) |
| h) Leases with in 500 meter from the periphery of the area applied. | Two mining leases exist within 500 meter periphery:
1. Sh. Prabhu Dyal having khasra no. 2329, 2368, 2369/1, 2369/2, 2369/3 and 2370 (area having 06.02 Bighas)
2. Sh. Sangat Ram having khasra no. 2565/1, 5724/2552/1 (area having 4-13 Bighas) |
| i) Letter of Intent | Extension of LOI dated 03.01.2020 valid for one year (from 24.10.2019 to 23.10.2020) |
| j) EMP Cost | Capital Cost: Rs. 1.45 lakhs |
| k) CER cost | Capital Cost: Rs. 1.50 lakhs; Recurring cost: Rs.0.30 lakhs |

The project is proposed for extraction of Sand & stone. The mining will be done with manually with opencast method of mining.

Online proposal for granting Environment Clearance was submitted on dated 04/02/2020 and accepted by the SEIAA secretariat on dated 19/02/2020 and forwarded to SEAC secretariat. The hard copy submitted by the project proponent on dated 28/02/2020 for appraisal of SEAC.

The project proponent has submitted form-1, pre-feasibility report, buffer maps, extension of letter of Intent from State Geologist dated 03.01.2020, jamabandi for the year 2014-2015, letter from Industry Department regarding 500 meter distance dated 03.01.2020, the letter from Divisional Forest Officer dated 26.06.2019 regarding distance from wild life sanctuary and list of flora and fauna with list of fast growing species, letter from State Geologist regarding approval of mining plan dated 03.06.2019, joint inspection report dated 22.02.2018, NOC from I&PH Department dated 27.06.2019, affidavit regarding fast growing species, NOC from Gram Panchayat, Dehra dated 24.10.2019, base line environmental data of air quality, water quality and noise levels along with site photographs.

The case was listed in 73rd meeting of the SEAC. The case was deferred by the Committee in view of the request received on dated 8/6/2020, that due to COVID-19 the project proponent was unable to attend the meeting.

The case was again listed before the SEAC in its 74th Meeting. After deliberating on the information submitted by the project proponent and considering the facts placed before the committee, the SEAC decided to list the case in next meeting after compliance of following observations:

1. The project proponent shall submit the wider view photographs and video of the mining site using drone camera from all angles depicting the entire picture of the mining site including boundary pillars.
2. The project proponent shall details about the method of mining and submit details of demarcation of land.
3. The project proponent shall details about the method of evacuation of mining material.
4. The project proponent shall include in CER plan to provide one plastic waste bailing machine through Department of Environment, Science & Technology, GoHP to ULB/ RLB.
5. The project proponent shall include in CER to provide sanitary pads vending and disposal machine to the nearby girl school in consultation with SEIAA.
6. The project proponent shall submit the water demand- balance calculations.

The project proponent submitted the complacence to the observations.

The case was again listed before the SEAC in its 75th Meeting. After deliberating on the information submitted by the project proponent and considering the facts placed before the committee, the SEAC in view of the fact that the revenue record doesn't match the revenue details in mining plan decided to list the case in next meeting after compliance of following observations:

1. The project proponent shall submit fresh revenue records matching with mining plan and kml file.
2. The project proponent shall submit table showing cumulative air pollution incremental load w.r.t. baseline of all adjoining mining site in view of cluster situation.

2.5 Sh. Prabhu Dyal, S/o Sh. Late Sh. Thakur Dass, Village-Moin, P.O. Nirath, Sub-Tehsil-Neethar, District-Kullu, H.P.

Brief outline of the project:

- | | |
|---|--|
| a) Proposal No. | SIA/HP/MIN/134227/2019
HPSEIAA/2020-709 |
| b) Project type | Extraction of Sand & Stone. |
| c) Project Location | Khasra number 2329, 2368, 2369/1, 2369/2, 2370 & 2369/3 falling in Mauza & Mohal-Neethar, Sub-Tehsil-Neethar, District-Kullu, H.P. |
| d) Jamabandi/Tatima | 2014-2015 |
| e) Land Status | Pvt. land + Leased land |
| f) Capacity | 9,942 TPA. |
| g) Mining Area | 6-02 Bighas (Private land) |
| h) Leases with in 500 meter from the periphery of the area applied. | Two mining leases exist within 500 meter periphery.
1. Sh. Naresh Kumar having khasra no. 2564,2566, 2560 & 2561 (area having 08-19 Bighas)
2. Sh.Sangat Ram having khasra no. 2565/1 & 5724/2552/1 (area having 04-13 Bighas) |
| i) Letter of Intent | Extension of LOI dated 30.11.2019 valid for one year (from 24.10.2019 to 23.10.2020) |
| j) EMP Cost | Capital Cost: Rs. 3.0 lakhs; Recurring cost: Rs.1.95 lakhs/annum |
| k) CER cost | Capital Cost: Rs.1.50 lakhs; Recurring cost: Rs.0.30 lakhs/annum |

The proposed project is extraction of Sand & stone. As proposed the mining will be done with manually with opencast method of mining.

Online proposal for granting Environment Clearance was submitted on dated 30/12/2019 and accepted by the SEIAA secretariat on dated 19/02/2020 and forwarded to SEAC secretariat. The hard copy submitted by the project proponent on dated **25/02/2020** for appraisal of SEAC.

The project proponent has submitted form-1, pre-feasibility report, buffer maps, extension of letter of Intent from State Geologist dated 30.11.2019, jamabandi for the year 2014-2015, letter from Industry Department regarding 500 meter distance dated 09.12.2019, joint inspection report dated 22.02.2018, the letter from Divisional Forest Officer dated 26.06.2019 regarding distance from wild life sanctuary and list of flora and fauna with list of fast growing species, letter from State Geologist regarding approval of mining plan dated 04.06.2019, geological plans and maps, affidavit regarding water sprinkling, NOC from Hram Panchayat Nirmand, NOC from I&PH Department dated 26.06.2019, base line environmental data of air quality, water quality and noise levels along with site photographs.

The case was listed before the SEAC in its 74th Meeting. After deliberating on the information submitted by the project proponent and considering the facts placed before the committee, the SEAC decided to list the case in next meeting after compliance of following observations:

1. *The project proponent shall submit the wider view photographs and video of the mining site using drone camera from all angles depicting the entire picture of the mining site including boundary pillars.*
2. *The project proponent shall details about the method of mining and submit details of demarcation of land.*
3. *The project proponent shall details about the method of evacuation of mining material.*
4. *The project proponent shall include in CER plan to provide one plastic waste bailing machine through Department of Environment, Science & Technology, GoHP to ULB/ RLB.*
5. *The project proponent shall include in CER to provide sanitary pads vending and disposal machine to the nearby girl school in consultation with SEIAA.*
6. *The project proponent shall prepare a comparative and joint presentation of the mining project falling in the 500 meter radius of the proposed project.*
7. *The project proponent to submit revised EMP dully incorporating the capital and recurring costs.*

The project proponent has submitted the reply to the queries raised by SEAC.


The case was appraised by SEAC in its 75th Meeting. After deliberating on the information submitted by the project proponent and considering the facts placed before the committee, the SEAC recommended the case application for consideration of grant of environmental clearance by the SEIAA, subject to fulfillment of conditions annexed at Annexure-I with following additional conditions:

- 1) The project proponent shall provide one plastic waste shredder & one plastic waste bailing machine under CER to the concerned ULBs/ RLBs in consultation with Department of Environment, Science & Technology, GoHP.

2.6 Smt. Sunena Sharma, W/o Sh. Neeraj Sharma, Double Storey Building, 19/2 Sharma Niwas, Near Old Excise Office, Takka Road Lower Arniala, P.O. Lotla Kalan, Tehsil & District-Una, H.P.

Brief outline of the project:

- | | |
|---------------------|---|
| a) Proposal No. | SIA/HP/MIN/158864/2020
HP SEIAA/2020-740 |
| b) Project type | Extraction/collection of Sand, Stone & Bajri. |
| c) Project Location | Khasra number 1407, 1408/1, 1409/1 & 1410 falling in Mauza & Up-Mohal-Khaduni of Tehsil & District-Una, H.P. |
| d) Jamabandi | Jamabandi for the year 2013-2014 |



e)	Land Status	Leased land, (land in the name of Smt. Nisha)
f)	Capacity	1,71,225 MT for the leased period of five year.
g)	Mining Area	1-52-20 ha, Private land.
h)	Leases with in 500 meter from the periphery of the area applied.	No mining lease exist within 500 meter radius from the periphery of the area applied.
i)	Letter of Intent	LOI dated 16.09.2019, (valid from 16.09.2019 to 15.09.2020)
j)	EMP Cost	Capital Cost: Rs. 1.18 lakhs for one year.
k)	CER cost	Capital Cost: Rs. 2.00 lakhs; Recurring cost: Rs. 0.35 lakhs.

The proposed project is extraction/collection of Sand, Stone & Bajri. The mining is proposed in the Swan river bed area. The method of mining will be manually.

Online proposal for granting Environment Clearance was submitted on dated 20/06/2020 and accepted by the SEIAA secretariat on dated 03/07/2020 and forwarded to SEAC secretariat. The hard copy submitted by the project proponent on dated 09/07/2020 for appraisal by SEAC.

The project proponent has submitted form-1, pre-feasibility report, letter of Intent from State Geologist dated 16.09.2019, 500 meter distance certificate from State Geologist dated 20.01.2020, letter from Divisional Forest Officer regarding list of flora and fauna of the area along with list of fast growing species, NOC from Gram Panchayat-Basal, Una dated 10.12.2019, NOC from Gram Panchayat Lal Singhi regarding water availability, joint inspection report dated 26.03.2018, affidavit regarding CER activities, copy of approved mining plan from State Geologist, Department of Industry dated 09.03.2020, jamabandi and tatima, base line environmental data of air quality, water quality and noise levels along with site photographs.

The case was again listed before the SEAC in its 75th Meeting. After deliberating on the information submitted by the project proponent and considering the facts placed before the committee, the SEAC decided to list the case in next meeting after compliance of following observations:

1. The project proponent shall submit valid Letter of Intent.
2. The project proponent shall submit correct revenue records matching with mining plan.
3. The project proponent shall rationalize the mining area in all respect since there was difference in KML file and the power point presentation with buffer line from dam/ river.

2.7 Sh. Kuldeep Mehta, S/o Sh. Dwarka Dass Mehta, Village-Firnoo, P.O. Sarahan, Tehsil-Karsog, District-Mandi, H.P.

Brief outline of the project:

a)	Proposal No.	SIA/HP/MIN/152880/2020 HP SEIAA/2020-733
b)	Project type	Extraction/collection of Sand, Stone
c)	Project Location	Khasra number 575/524/1 falling in Mauza Firnoo, Tehsil-Karsog, District-Mandi, HP.
d)	Jamabandi	Jamabandi for the year 2016-2017
e)	Land Status	Private land, hill slope.
f)	Capacity	1,08,725 MT for the leased period of five year. (22,725 MT)
g)	Mining Area	4-18-11 Bighas, 0.3986 ha, Private land/hill slope
h)	Leases with in 500 meter from the periphery of the area applied.	Two mining lease exist within 500 meter radius from the periphery of the area applied. 1. Sh. Chuni lal & Mohinder Pal, M/s Verma Stone Crusher, VPO-Kumarsain, Mandi, having 2.880 ha (EC obtained) 2. Sh. Ved Kumar, VPO-Firnoo, Karsog, Mandi having area 0.6409 ha. (lease area applied through open auction held

- | | |
|---------------------|--|
| | on 13.11.2018) |
| i) Letter of Intent | Extension of LOI dated 16.05.2020 (valid up to 05.03.2021) |
| j) EMP Cost | Capital Cost: Rs. 3.97 lakhs; Recurring cost: Rs.7.42 lakhs. |
| k) CER cost | Capital Cost: Rs. 2.55 lakhs. |

The proposed project is hill slope mining project for the extraction/collection of Sand & Stone.

Online proposal for granting Environment Clearance was submitted on dated 19/05/2020 and accepted by the SEIAA secretariat on dated 18/06/2020 and forwarded to SEAC secretariat. The hard copy submitted by the project proponent on dated 09/06/2020 for appraisal by SEAC.

The project proponent has submitted form-1, pre-feasibility report, buffer maps, letter of Intent dated 16.05.2020 valid upto 5/3/2021, copy of joint inspection report dated 08.03.2018, copy of approved mining plan from State Geologist, Department of Industry dated 23.11.2019, 500 meter distance certificate from State Geologist dated 11.11.2019, letter from Divisional Forest Officer, regarding flora and fauna of the area dated 04.10.2019, NOC from Gram Panchayat dated 10.01.2018, NOC from Gram Panchayat Behna regarding water availability, affidavit regarding CER activities, base line environmental data of air quality, water quality and noise levels along with site photographs.

The case was again listed before the SEAC in its 75th Meeting. After deliberating on the information submitted by the project proponent and considering the facts placed before the committee, the SEAC decided to list the case in next meeting after compliance of following observations:

1. The project proponent shall submit consent from land owner from where approach road is proposed to be constructed to the mining site.
2. The project proponent shall details about the method of mining.
3. The project proponent shall submit detailed plantation plan.
4. The project proponent shall submit affidavit/undertaking to provide one plastic waste shredder & one plastic waste bailing machine under CER to the concerned ULBs/ RLBs in consultation with Department of Environment, Science & Technology, GoHP and shall re-submit revised EMP & CER with revised cost estimates.

2.8 Sh. Ganesh Dutt Sharma, S/o Sh. Diwakar Sharma, Prop, M/s Sharma Stone Crusher, Village-Talona, P.O. Kakarhatti, Tehsil & District-Solan, H.P. 173206.

Brief outline of the project:

- | | |
|---|--|
| a) Proposal No. | SIA/HP/MIN/40501/2019 dated 28.08.2019
HPSEIAA/2019-653 |
| b) Project type | Extraction of Stone. |
| c) Project Location | Khasra number 86 & 87/2 falling in Mauza -Dhandu, Tehsil & District-Solan, H.P. |
| d) Jamabandi | Jamabandi for the year 2014-2015 |
| e) Land Status | Leased land. |
| f) Capacity | 28,000 TPA |
| g) Mining Area | 0.95 ha, 11-05 Bighas, Pvt. Land, hill slope |
| h) Leases with in 500 meter from the periphery of the area applied. | No mining lease exist within 500 meter radius from the periphery of the area applied. |
| i) Letter of Intent | Extension of LOI dated 16.12.2019, (valid up to 14.09.2020)
LOI further extended for another one year |
| j) EMP Cost | Capital Cost: Rs. 11.21 lakhs; Recurring cost: Rs. 2.13 lakhs |
| k) CER cost | Capital Cost: Rs. 1.00 lakhs |

As proposed the project is extraction of Stone. As proposed the lease area is a part of hill slope. The mining will be done manually. Application is for grant of Environment Clearance applied online on dated 28.08.2019 and submitted hard copy of application on dated 13.11.2019.

The application contains form-1, pre-feasibility report, buffer maps, letter of Intent from State Geologist dated 14.09.2018 (valid for one year), distance certificate issued by State Geologist dated 29.03.2019, joint inspection report dated 17.03.2018, tatima & jamabandi, approved mining plan from State Geologist dated 01.01.2019, geological maps, letter from Divisional Forest Officer dated 11.04.2019 regarding distance from wild life sanctuary, NOC from Gram Panchayat Chamiyan dated 31.08.2016, affidavit regarding CER activities, NOC from Gram Panchayat regarding water availability dated 19.09.2019, base line environmental data of air quality, water quality and noise levels along with site photographs.

The case was appraised by the SEAC in its 72nd Meeting. After deliberating on the information submitted and considering the facts placed before the Committee, the SEAC decided to list the case in next meeting after compliance to the following points in the first instance:

- 1) The project proponent shall submit the NOC from concerned authority to use the village road for transporting the mined material.
- 2) The project proponent shall submit the revised mining plan as per presentation made by the respective consultant.
- 3) The project proponent shall submit revise muck dumping plan with khasra numbers.
- 4) The project proponent shall submit revise EMP plan.
- 5) The project proponent shall submit the certificate from the competent authority that no mining activities has been carried at that site up till now.

Now, the project proponent has submitted the reply to the queries raised by SEAC on dated 21.07.2020 & 24.08.2020.

The case was appraised by SEAC in its 75th Meeting. After deliberating on the information submitted by the project proponent and considering the facts placed before the committee, the SEAC recommended the case application for consideration of grant of environmental clearance by the SEIAA, subject to fulfillment of conditions annexed at Annexure-I with following additional conditions:

- 1) The project proponent shall provide one plastic waste shredder & one plastic waste bailing machine under CER to the concerned ULBs/ RLBs in consultation with Department of Environment, Science & Technology, GoHP.

2.9 Sh. Harish Goswami S/o Sh. Bal Mukund Goswami, Village & Post Office-Koil, Tehsil-Nirmand, District-Kullu, H.P.

Brief outline of the project:

- | | |
|---|--|
| a) Proposal No. | SIA/HP/MIN/159663/2020
HP SEIAA/2020-759 |
| b) Project type | Extraction/collection of Stone. |
| c) Project Location | Khasra number 1315 & 1322 falling in Mauza-Phati Gadej, Tehsil-Nirmand, District-Kullu, H.P. |
| d) Jamabandi | Jamabandi for the year 2015-2016 |
| e) Land Status | Private land. |
| f) Capacity | 45,500 MT for the period of five years. |
| g) Mining Area | 07-01 Bighas, 0.57 hectare, Private land. |
| h) Leases with in 500 meter from the periphery of the area applied. | No other mining leases exist within 500 meter radius from the periphery of the area applied. |
| i) Letter of Intent | Letter of Intent dated 10.08.2020 (valid up to 25.10.2020) |

- j) **EMP Cost** Capital Cost: Rs.4.7 lakhs; Recurring cost: Rs.2.57 lakhs.
 k) **CER cost** Capital Cost: Rs.2.66 lakhs; Recurring cost: Rs.0.25 lakhs.

The proposed project is extraction/collection of Stone. As informed the lease area is a part of a hill slope on the right side of river Satluj about 15 Km from Nirmand, Kullu. As proposed the operations will be semi-mechanized.

Online proposal for granting Environment Clearance was submitted on dated 23/06/2020 and accepted by the SEIAA secretariat on dated 28/08/2020 and forwarded to SEAC secretariat. The hard copy submitted by the project proponent on dated 09/07/2020 for appraisal by SEAC.

The project proponent has submitted form-1, pre-feasibility report, maps, extension of letter of Intent from State Geologist dated 10.08.2020, addendum to letter of Intent dated 25.10.2019, 500 meter distance certificate from State Geologist dated 09.03.2020, joint inspection report dated 05.06.2017, jamabandi and tatima, copy of approved mining plan from State Geologist dated 14.02.2020, letter dated 03.02.2020 from Ani, regarding list of flora and fauna, NOC from Gram Panchayat Gadej dated 05.01.2020, water withdrawal permission from I&PH department dated 19.06.2020, affidavit regarding CER activities, copy of agreement, base line environmental data of air quality, water quality and noise levels along with site photographs.

The case was appraised by SEAC in its 75th Meeting. After deliberating on the information submitted by the project proponent and considering the facts placed before the committee, the SEAC recommended the case application for consideration of grant of environmental clearance by the SEIAA, subject to fulfillment of conditions annexed at Annexure-I with following additional conditions:

- 1) The project proponent shall provide one plastic waste shredder & one plastic waste bailing machine under CER to the concerned ULBs/ RLBs in consultation with Department of Environment, Science & Technology, GoHP.

2.10 Smt. Roshni Devi, late Sh. Hukam Ram, Prop. Thakur Ruhani Stone Crusher, Village-Nayagram, PO-Jhajra, Tehsil-Nalagarh, District-Solan, H.P.

Brief outline of the project:

- | | |
|---|---|
| a) Proposal No. | SIA/HP/MIN/22758/2018
HP SEIAA/2018-578 |
| b) Project type | Extraction of Sand, Stone & Bajri from Chikni khad |
| c) Project Location | Khasra number 189/1 measuring 32-10 Bighas and khasra number 60 measuring 95-00 bighas totaling measuring 127-10 bighas falling in Mauza Jhandian, Tehsil-Nalagarh, District-Solan, HP |
| d) Jamabandi/Tatima | 2015-2016 |
| e) Land Status | Govt. land, river bed |
| f) Capacity | 78,570 TPA/year and 3,92,850 Mt for a period of five year |
| g) Mining Area | 127-10 Bighas, 9.5945 hectare (Govt. Land) |
| h) Leases with in 500 meter from the periphery of the area applied. | Two other mining lease exist within 500 meter radius from the periphery of the area applied.
1. Smt. Roshni Devi, Prop. M/s Thakur Ruhani Stone Crusher, 9.5945 ha (127-10 Bighas)
2. Sh. Sardara Singh, Prop. Saini Grit Udyog, 31.5077 ha (418-14 Bighas) |
| i) Letter of Intent | Extension of LOI dated 03.01.2020 (valid from 11.09.2011 to 10.09.2020) |
| j) EMP Cost | Capital Cost: Rs. 10.77 lakhs; Recurring cost: Rs. 3.04 lakhs/PA |
| k) CER cost | Capital Cost: Rs. 4.98 lakhs; Recurring cost: Rs. 0.37 lakhs/PA |

The project is proposed for the river bed mining of sand, stone & bajri from Chikni khad. The mining of sand, stone & bajri will be carried out only up to a depth of 1 m (3 feet) depth. The mining/collection of minerals shall involve manually.

Online proposal for granting TOR's was submitted on dated 29/03/2018 and accepted by the SEIAA secretariat on dated 29/08/2018 and forwarded to SEAC secretariat. The SEAC secretariat further accepted the proposal on dated 12/10/2018 after scrutinizing the hard copy submitted by the project proponent on dated 27/08/2018 and forwarded to SEIAA on 08/11/2018 and TOR's letter was uploaded on 10/12/2018.

The project proponent has applied for Term of References (TOR's). As per the Mining Officer letter the project falls under Category B-1.

The project proponent has submitted form-1, pre-feasibility report, buffer maps, evacuation route map, letter of Intent dated 09.09.2017 (valid for obtaining EIA clearance), certificate from Mining Officer dated 07.03.2018, joint inspection report dated 06.08.2011, approval of Mining Plan dated 30.01.2018, cross section of the area, letter from DFO, Nalagarh, regarding flora and fauna, NOC from Gram Panchayat dated 08.11.2013, undertaking regarding water availability, affidavit regarding CSR activities, affidavit regarding muck dumping, site photographs etc.

The letter from Mining Officer is not counter signed by State Geologist, the copy of Joint inspection report is not clear, cross section is not clear, latest NOC from Gram Panchayat, affidavit regarding list of fast growing species to be planted, detailed EMP with cost implication and CSR details are not given, detail of air, water and noise environment etc.

The case was listed in 60th meeting of SEAC, where committee after deliberating on the information submitted by the project proponent and considering the facts placed before the committee recommended case application for consideration of project for grant of ToR by the SEIAA as per standard conditions laid down by the MoEF&CC with the following additional TORs:

- The project proponent shall also assess the air quality of the area using Air Quality Models.
- The project proponent shall assess and provide comprehensive details of muck disposal in the final EIA/ EMP report.
- The project proponent shall provide details of labour, its management.
- Assess the erosion of river banks, details of bank to bank width, map the river course, bank plan, measurements for stabilization of river banks.
- The traffic/ vehicle flux assessment shall be included in the EIA/ EMP.
- The project proponent may use baseline data for EIA/ EMP reports from already formulated EIA/ EMP as per the provision of EIA notification 2006 with prior consent of the respective proponent and his undertaking to be submitted to the SEAC.

The project proponent had submitted the final EIA/EMP report on dated 07.02.2020.

The case was again listed in 73rd meeting of SEAC. After deliberating on the information & compliance submitted by the project proponent and considering the facts placed before the committee, the SEAC decided to list the case in next meeting after compliance of the following observations:

- 1) *The project proponent shall submit the comprehensive plantation plan with drawings in accordance with the site and climatic conditions. Complete bioengineering protection plan be prepared and submitted.*
- 2) *The project proponent shall submit map depicting monitoring location points from where samples of base line environmental data of air, water & noise have been collected for further compilation with geo coordinates.*
- 3) *The project proponent shall submit the Photographs of site with geo coordinates.*
- 4) *The project proponent shall prepare and revise the buffer zone maps.*

- 5) The project proponent shall submit detailed muck management plan & flood protection plan. All the protective structure like retaining walls with adequate numbers shall be constructed during first year of mining.
- 6) The project proponent shall submit report from the Mining Officer regarding deposition zone.
- 7) The project proponent shall submit water management plan.
- 8) The Banks of river were observed to be highly erodible, embankment plan, number of barriers in water channel and soil erosion protection plan be prepared and submitted with cost estimates.
- 9) The project Proponent shall submit copy of Environment Policy of the company of proponent.
- 10) The project proponent shall submit the corrected information w.r.t. critically polluted areas. And shall prepare the EMP in accordance with the requirement.
- 11) The project proponent shall submit affidavit to provide two Patal & Duna making machines in consultation with Department of Environment, Science & Technology, Shimla & provide trainings to the local Mahila Mandal/ Self Help Group or identify, adopt existing traditional dona/patal makers in the district for forming Self Help Group & shall provide a machine as part CER activity. The PP shall also impart trainings for operating the machine as part CER activity.
- 12) The project proponent shall submit affidavit to provide 6 solar lights in the nearby village(s) of the project area and shall mark the solar lights with "Donated under CER activity by the project proponent".
- 13) The project proponent shall resubmit the revised EMP & CER with budgetary provisions.
- 14) The project proponent shall submit undertaking stating that after ceasing mining operations, undertake re-grassing the mining area and any other area which may have been disturbed due to their mining activities and restore the land to a condition which is fit for growth of fodder, flora, fauna etc.
- 15) The project proponent shall also prepare the water conservation plan as per commitment made in the public hearing and shall submit the copy of same the SEIAA, the water conservation plan may also include the percolation tanks/ ponds in the catchment area to reduce the run off to the river.

The project proponent has submitted the reply to the queries raised by SEAC on dated 21.08.2020.

The case was appraised by SEAC in its 75th Meeting. After deliberating on the information submitted by the project proponent and considering the facts placed before the committee, the SEAC recommended the case application for consideration of grant of environmental clearance by the SEIAA prior to submission of valid LoI and subject to fulfillment of conditions annexed at Annexure-I with following additional conditions:

- 1) The project proponent shall provide one plastic waste shredder & one plastic waste bailing machine under CER to the concerned ULBs/ RLBs in consultation with Department of Environment, Science & Technology, GoHP.
- 2) The project proponent shall ensure compliance to the conditions agreed during the public hearing.

2.11 Sh. Mohan Singh, Prop. M/s Jai Mata Stone Crusher, Village - Nayagram, P.O. Jhajra, District-Solan, Himachal Pradesh.

Brief outline of the project:

- | | |
|---------------------|--|
| a) Proposal No. | SIA/HP/MIN/50788/2018
HP SEIAA/2020-702 |
| b) Project type | Extraction of Sand, Stone & Bajri. |
| c) Project Location | Khasra number 43/1 falling in Mauza/Mohal-Dalahthon, Tehsil-Nalagarh, District-Solan, H.P. |
| d) Jamabandi/Tatima | Jamabandi year 2017-18 |
| e) Land Status | Govt. land |

- | | |
|--|---|
| f) Capacity | 140,400 TPA |
| g) Mining Area | 12.4503 ha, 165-09 Bighas |
| h) Leases with in 500 meter from the periphery of the area applied. | One mining leases exist within 500 meter periphery.
1. Sh. Bidhi Chand, Prop. M/s Nalagarh Stone Crusher, Solan (89.7923 ha, 1069-18 Bighas) |
| i) Letter of Intent | Extension of LOI dated 21.10.2019, valid for one year (Valid from 20.09.2020 to 19.09.2020) |
| j) EMP Cost | Capital Cost: Rs.13.46 lakhs; Recurring cost: Rs.2.18 lakhs (for five years) |
| k) CER cost | - |

The project is proposed for extraction/collection of Sand, Stone & Bajri from riverbed of Kundlu khad. The project proponent was granted TOR's by MOEF&CC vide letter no. 11015/29/2017-IA.II(M) dated 18.12.2018. Then after the public hearing was conducted by HP SPCB on 10.10.2019. Later on as per Gazette notification of the Ministry of Environment, Forest & Climate Change dated 14.08.2018, the project was categorized as category "B" project, which falls under the purview of SEAC. Now, the project proponent has submitted the final EIA/EMP report to SEAC for grant of Environment Clearance.

The project proponent has submitted hard copy of application on dated 02.03.2020 which was submitted through online portal on dated 19.02.2020.

Online proposal for granting Environment Clearance was submitted on dated 10/02/2020 and accepted by the SEIAA secretariat on dated 19/02/2020 and forwarded to SEAC secretariat. The hard copy submitted by the project proponent on dated 02.03.2020 for appraisal of SEAC.

The project proponent has submitted form-1, final EIA report, TOR's letter issued by MOEF&CC vide letter no. 11015/29/2017-IA.II(M) dated 18.12.2018, letter from Director of Industries regarding provisional renewal of mining lease dated 20.09.2012, extension of letter of Intent from Industry Department dated 21.10.2019, letter from Industry Department regarding 500 meter distance dated 04.11.2019, joint inspection report dated 03.08.2010, the letter from Principal Chief Conservator of Forest, H.P. dated 26.02.2011 regarding obtaining of NOC from Forest Department before diversion of Govt. land for non-forestry use, jamabandi dated 20.01.2020, letter from State Geologist regarding approval of mining plan dated 17.09.2016, NOC from Gram Panchayat Kundlu dated 15.12.2019, affidavit regarding CER activities, the credible action of violation under Environment Act, 1986 was also initiated by SPCB, Himachal Pradesh and a fine of Rs. 40,000 was imposed by the Ld CJM Nalagarh on the project proponent which has been deposited vide Receipt No. 0271824 dated 14/7/2018 in the office of Judicial Magistrate, Nalagarh, Solan, HP, base line environmental data of air quality, water quality and noise levels and proceeding of Environmental public hearing conducted on dated 03.06.2013 etc.

The case was listed in 73rd meeting of SEAC. After deliberating on the information & compliance submitted by the project proponent and considering the facts placed before the committee, the SEAC decided to defer the case in view of the fact that the recommendation of project after public hearing has not been received by the HP SEIAA secretariat from the State Government for further consideration of the case for grant of EC.

The project proponent has submitted the compliance to the queries raised by SEAC.

The case was again listed before the SEAC in its 75th Meeting. After deliberating on the information submitted by the project proponent and considering the facts placed before the committee, the SEAC decided to list the case in next meeting after compliance of following observations:

1. The project proponent shall submit valid Letter of Intent.

2. The project proponent shall submit length and grid of mining area & cross actions.
3. The project proponent shall submit affidavit to provide one Pattal & Duna making machines in consultation with Department of Environment, Science & Technology, Shimla & provide trainings to the local Mahila Mandal/ Self Help Group or identify, adopt existing traditional dona/pattal makers in the district for forming Self Help Group & shall provide a machine as part CER activity. The PP shall also impart trainings for operating the machine as part CER activity.
4. The project proponent shall submit affidavit to provide two plastic waste shredder & two plastic waste bailing machine under CER to the concerned ULBs/ RLBs in consultation with Department of Environment, Science & Technology, GoHP.
5. The project proponent shall submit two sanitary pads vending machines.
6. The project proponent shall re-submit revised EMP & CER.
7. The project proponent shall workout & submit pollution management plan w.r.t. number of vehicles and labours deployed for mining activities.

2.12 Sh. Vinod Thakur, S/o Late Sh. Sukh Ram Thakur, Village & Post Office-Chambaghat, Tehsil & District-Solan, H.P.

Brief outline of the project:

- | | |
|--|---|
| a) Proposal No. | SIA/HP/MIN/131094/2020 |
| b) Project type | HP SEIAA/2020-745 |
| c) Project Location | Extraction/collection of Sand.
Khasra number 291/1 (1621 square meter) & 298/1 (4625 square meter) falling in Mauza & Mohal-Basal Patti Jarash Tehsil & District-Solan, H.P. |
| d) Jamabandi | Jamabandi for the year 2014-2015 |
| e) Land Status | Own land |
| f) Capacity | 59,800 MT for the period of five year. |
| g) Mining Area | 00-62-46 ha, 8-07-00 Bighas, Private land, hill slope. |
| h) Leases with in 500 meter from the periphery of the area applied. | Two other leases exist within 500 meter radius from the periphery of the area applied.
1. Sh. Sudhir Thakur, Solan (0-40-51 ha)
2. Smt. Rita Thakur, Solan 0-74-40 ha |
| i) Letter of Intent | Extension of LOI dated 26.12.2019 (up to 08.10.2020) |
| j) EMP Cost | Capital Cost: Rs.9.81 lakhs; Recurring cost: Rs.2.40 lakhs. |
| k) CER cost | Capital Cost: Rs.1.46 lakhs; Recurring cost: Rs.0.21 lakhs. |

The proposed project is extraction/collection of Sand from hill slope. As proposed the method of mining will be manual.

Online proposal for granting Environment Clearance was submitted on dated 13/12/2019 and accepted by the SEIAA secretariat on dated 10/08/2020 and forwarded to SEAC secretariat. The hard copy submitted by the project proponent on dated 10/08/2020 for appraisal by SEAC.

The project proponent has submitted form-1, pre-feasibility report, maps, extension of letter of Intent from State Geologist dated 26.12.2019, 500 meter distance certificate from Mining Officer dated 17.02.2020, joint inspection report dated 07.06.2014, jamabandi and tatima, Copy of approved mining plan from State Geologist dated 23.07.2018, geological plans of the area, letter from DFO, Solan regarding list of flora and fauna dated 11.02.2020, NOC from Gram Panchayat Basal dated 16.12.2019, affidavit regarding water requirement, affidavit regarding CER activities, base line environmental data of air quality, water quality and noise levels along with site photographs.

The case was appraised by SEAC in its 75th Meeting. After deliberating on the information submitted by the project proponent and considering the facts placed before the committee, the SEAC recommended the case application for consideration of grant of environmental

clearance by the SEIAA, subject to fulfillment of conditions annexed at Annexure-I with following additional conditions:

- 1) The project proponent shall provide one plastic waste shredder & one plastic waste bailing machine under CER to the concerned ULBs/ RLBs in consultation with Department of Environment, Science & Technology, GoHP.



Day-2nd (22nd September 2020)

- 2.13 Smt. Kamlesh Thakur, Prop. M/s Kamla Enterprises Stone Crusher, Dheera, Head Office Bundla Chowk, Plampur, District-Kangra, H.P.**

Brief outline of the project:

- | | |
|---|---|
| a) Proposal No. | SIA/HP/MIN/54779/2020 |
| b) Project type | HP SEIAA/2020-766 |
| c) Project Location | Extraction/collection of Sand, Stone & Bajri.
Khasra number 157, 85, 1, 9, 10, 21, 22, 23, 25 & 262 falling in Mauza & Mohal-Bandahu/Bairghatta & Rirkal of Sub-Tehsil-Thural, District-Kangra, H.P. |
| d) Jamabandi | Jamabandi for the year 2013-2014 |
| e) Land Status | Govt. land. |
| f) Capacity | 2,43,000TPA |
| g) Mining Area | 14-43-76 hectare, Govt. land. |
| h) Leases with in 500 meter from the periphery of the area applied. | No other mining leases exist within 500 meter radius from the periphery of the area applied. |
| i) Letter of Intent | Extension of letter of Intent dated 21.07.2020
(Valid for one year i.e. up to 27.05.2021) |
| j) EMP Cost | Capital Cost: Rs.5.20 lakhs; Recurring cost: Rs.2.55 lakhs. |
| k) CER cost | 2% of project cost. |

The proposed project is extraction/collection of Sand, Stone & Bajri. The mining is proposed to be done on the river bed (Moul khad-tributary of of Neugal khad). The project proponent has applied for TORs.

Online proposal for granting Environment Clearance was submitted on dated 15/07/2020 and accepted by the SEIAA secretariat on dated 18/09/2020. The hard copy submitted by the project proponent on dated 03/09/2020 for appraisal by SEAC.

The project proponent has submitted form-1, pre-feasibility report, maps & geological plans, letter from State Geologist regarding extension of letter of Intent dated 21.07.2020, joint inspection report dated 22.11.2018, copy of approved mining plan from State Geologist dated 14.11.2019, 500 meter distance certificate from State Geologist dated 08.06.2020, list of flora and fauna from DFO, Palampur dated 04.03.2020, NOC from Gram Panchayat Bandahu, NOC from I&PH Department dated 12.02.2020, affidavit regarding waste disposal, affidavit regarding CER activities along with site photographs.

The case was appraised by SEAC in its 75th Meeting. After deliberating on the information submitted and considering the facts placed before the committee, the SEAC recommended grant of Standard ToR issued by the MoEF&CC, GoI for approval by the SEIAA with the following additional conditions:

- 1) The project proponent shall undertake fresh air, water, soil, ground water quality analysis, no old data shall be used for the purpose of EIA.
- 2) The project proponent shall include under CER to provide two plastic waste shredder, two plastic waste compactors & two plastic waste bailing machine under CER to the concerned ULBs/ RLBs through Department of Environment, Science & Technology, GoHP.
- 3) The project proponent shall undertake and include the detailed analysis of GLC-2.5 with air modeling and shall prepare the wind-rose diagram of the site to plan the installation of PCDs.



- 4) The project proponent shall submit the wider view photographs and video of the mining site using drone camera from all angles depicting the entire picture of the mining site.

2.14 Sh. Shashi Kumar, Village-Badhan, P.O. Jhralri, Tehsil-Barsar, District-Hamirpur, H.P.

Brief outline of the project:

- | | |
|--|--|
| a) Proposal No. | SIA/HP/MIN/55075/2020
HP SEIAA/2020-750 |
| b) Project type | Extraction/collection of Sand, Stone & Bajri. |
| c) Project Location | Khasra number 1019 falling in Mauza & Mohal-Farnol & Dhaned, District-Hamirpur, H.P. |
| d) Jamabandi | Jamabandi for the year 2012-2013 |
| e) Land Status | Govt. land. |
| f) Capacity | 84,375 TPA |
| g) Mining Area | 251-17 kanals, 9-51-40 hectare, Govt. land, river bed. |
| h) Leases within 500 meter from the periphery of the area applied. | One mining leases exist within 500 meter radius from the periphery of the area applied.
1. Sh. Sanjay Chauhan, 09-82-67 ha (<i>lease pending with the Deptt.</i>) |
| i) Letter of Intent | Letter of Intent dated 08.03.2019
(Valid for two years i.e. up to 07.03.2021) |
| j) EMP Cost | Capital Cost: Rs.2.0 lakhs; Recurring cost: Rs.5.0 lakhs. |
| k) CER cost | Capital Cost: Rs.1.0 lakhs; Recurring cost: Rs.0.50 lakhs. |

The proposed project is extraction/collection of Sand, Stone & Bajri. The mining is proposed to be done on the river bed. As proposed the mining will be done manually as well as mechanically. The project proponent has applied for TORs.

Online proposal for granting Environment Clearance was submitted on dated 25/07/2020 and accepted by the SEIAA secretariat on dated 10/08/2020. The hard copy submitted by the project proponent on dated 08/09/2020 for appraisal by SEAC.

The project proponent has submitted form-1, pre-feasibility report, maps & geological plans, letter from State Geologist regarding Letter of Intent dated 08.03.2019, copy of approved mining plan from State Geologist dated 15.05.2020, NOC from I&PH Deptt. dated 28.05.2020, NOC from Gram Panchayat- Farnohal, affidavit regarding list of flora and fauna from DFO, Hamirpur dated 10.06.2020, list of fast growing species, NOC from I&PH Deptt. dated 06.06.2020, affidavit regarding waste disposal, affidavit regarding CER activities, 500 meter distance certificate from State Geologist dated 20.07.2020 along with site photographs.

The case was appraised by SEAC in its 75th Meeting. After deliberating on the information submitted and considering the facts placed before the committee, the SEAC recommended grant of Standard ToR issued by the MoEF&CC, GoI for approval by the SEIAA with the following additional conditions:

- 1) The project proponent shall undertake fresh air, water, soil, ground water quality analysis, no old data shall be used for the purpose of EIA.
- 2) The project proponent shall include under CER to provide two plastic waste shredder, two plastic waste compactors & two plastic waste bailing machine under CER to the concerned ULBs/ RLBs through Department of Environment, Science & Technology, GoHP.
- 3) The project proponent shall undertake and include the detailed analysis of GLC-2.5 with air modeling and shall prepare the wind-rose diagram of the site to plan the installation of PCDs.

- 4) The project proponent shall submit the wider view photographs and video of the mining site using drone camera from all angles depicting the entire picture of the mining site.

2.15 The Principal, Indira Gandhi Medical College, Shimla-171003

Brief outline of the project:

a) Proposal No.	SIA/HP/MIS/173437/2020 HP SEIAA/2020-767
b) Project type	Building and construction project. Construction of new OPD block including trauma block + existing block of IGMG (category 8-a).
c) Project Location	Khasra number 1561/1, 1564/1, 1571 to 1574, 1576 to 1592, 1594, 1595 & 1597 situated in Up-Mohal-Lakkar Bazar, Shimla, H.P.
d) Plot area	54045.01 Sq. meter
e) Total built up area	69,423.76 m ² (24,824.88 m ² + 44,598.88 m ²)
f) Road	3735.50 m ²
g) Green area	3,450.00 m ²
h) Parking area	2,000.00 m ² (Indoor and open)
i) Rainwater harvesting tanks	1,00,000 Lt. capacity (Existing 1,00,000 Lt.)
j) STP (Quantity)	165 KLD
k) Water consumption	135 KLD
l) Power requirement	Appr. 11,000 KW
m) EMP Cost	Capital Cost: 4.10 crores; Recurring cost: Rs.1.10 crores.
n) CSR Cost	Capital Cost: 2.10 crores; Recurring Rs. 10.00 lacs per annum

The proposed project is construction of new OPD block including trauma block and special ward at IGMG Shimla by HPPWD and also includes the existing blocks of IGMG. As proposed the construction requires water up to 40KLD (@30% of estimated water demand) every day, and generation of wastewater is estimated minimal. Muck generated will be utilized /disposed of systematically as per plan. The total fresh water requirements will be 135 KLD (approx.) and rainwater harvesting is proposed as a water conservation tool.

Online proposal for granting Environment Clearance was submitted on dated 15/09/2020 and accepted by the SEIAA secretariat on dated 18/09/2020 and forwarded to SEAC secretariat. The SEAC secretariat further accepted the proposal after scrutinizing the hard copy submitted by the project proponent on dated 18/09/2020 for appraisal by SEAC.

The project proponent has submitted form 1-A, letter from HPPWD Department, NOC from Forest Deptt. Dated 25.08.2011 regarding felling of trees, NOC from MC Shimla dated 16.05.2011, jamabandi and building plans.

The case was appraised by SEAC in its 75th Meeting. It was observed by the committee that more than 90 % the construction work of the project is complete, and project authorities applied for the EC in view of observation of State Pollution Control Board at a later stage that due to setback land constraints the old structure and newly built up areas constitute total area 69,423 sq. mtrs., and hence the project proponent has applied to obtain the EC under EIA Notification.

After deliberating on the information submitted by the project proponent and considering the facts placed before the committee, the SEAC recommended the case application for consideration of grant of environmental clearance by the SEIAA, subject to fulfillment of conditions annexed at Annexure-II and subject to following additional conditions:

1. Parking spaces shall be provided @ 18 sq.mtrs per vehicle for 950 vehicles viz 200 doctors, 500 patients & visitors, 50 buffer lot and 100 for local habitants of adjoining area respectively.
2. The project proponent shall maximize the use of solar power energy.
3. The project proponent shall ensure that the adequate number of toilets, bathrooms are provided on each floor separately for the attendants and these facilities are properly maintained.

2.16 Construction of Medium Irrigation Project Sukhahar in District-Kangra, H.P., M/s Sukhahar Irrigation project, I&PH, Division, Jawali, Distt. Kangra, 176023, H.P.

Brief outline of the project:

- | | |
|--------------------------|--|
| a) Proposal for TORs | SIA/HP/RIV/44424/2019 (HP SEIAA/2019-668) |
| b) Proposal for EC | SIA/HP/RIV/162876/2020 (HP SEIAA/2020-761) |
| c) Project type | Item 1(C) "River Valley Project" Construction of Sukhahar Medium Irrigation Project in Tehsil-Jawali, District-Kangra, HP. |
| d) Proposed capacity | Irrigation potential to be created for 2186.00 ha |
| e) Project Location | 30 KM from district headquarter Kangra from Gaj khad near Peer Bindli. |
| f) Khasra no. | Khasra number 336, 1146/Spail, 1426, 1661/Bassa survey sheet no. 52-D/4, at village-Jawali, District-Kangra, HP |
| g) Forest land | 0.94 hectare (permission granted by HP Forest Deptt. On 01.12.2016) |
| h) Total Cost of Project | Rs. 2413.86 Lacs |

The project is Sukahar Irrigation project of 2186.00 ha CCA in Tehsil-Jawali, Himachal Pradesh. TOR's were issued in 69th meeting of SEAC. In view of notification dated 14th August, 2020, after withdrawing the application the project proponent applied as a fresh under category B2 for grant of Environment Clearance.

Online proposal for granting Environment Clearance was submitted on dated 07/09/2020 and accepted by the SEIAA secretariat on dated 15/09/2020. The hard copy submitted by the project proponent on dated 16/09/2020 for appraisal by the SEAC.

The old Sukhahar canal was constructed during fifties by Punjab Government before reorganization of the State of Punjab and Himachal Pradesh. This irrigation schemes were constructed to irrigation about 2500 hectare of land of Sukhahar area of District-Kangra, But the scheme could not function due to expensive landslides from the hillside. Now, the detailed Project report (DPR) has been prepared to provide the irrigation facilities for 2186 hectare of CCA in Jawali, District-Kangra, H.P. The source of the project is Gaj khad at Village-Peer Bindli in Tehsil-Jawali, District-Kangra, H.P.

The project proponent has only submitted brief note, form-1 and key plan map, NOC from Forest Department regarding diversion of Forest land, site photographs, NOC from Gram Panchayat Spail, Basa, Nagrota Suriyan & Suknara dated 18.02.2019, lean period discharge certificate from Assistant Engineer I&PH Nagrota Surian etc.

The case was appraised by SEAC in its 75th Meeting. The SEAC observed that the project is categorized as B, in view of the MoEF&CC, GoI notification dated 14th August, 2018. The project proponent has submitted the EIA report of the proposed project.

After deliberating on the information submitted by the project proponent and considering the facts placed before the committee, the SEAC recommended the case application for consideration of grant of environmental clearance by the SEIAA, subject to fulfillment of conditions annexed at Annexure-III and prior compliance of the following conditions:

1. The project proponent shall submit NOC/ Certificate from Department of Forests, Wildlife Wing w.r.t. location of Notified century area so that the clear position of applicability of General Condition in the case viz a viz category of the project is ascertained before grant and issuance of Environmental Clearance in favour of proponent.

2.17 Sh. Rajeshwar Guleria, S/o Late Sh. Nanak Chand, Village & Post Office-Sakoh, Tehsil-Dharamshala, District-Kangra, H.P.

Brief outline of the project:

- | | |
|--|---|
| a) Proposal No. | SIA/HP/MIN/153008/2020 (HPSEIAA/2020-728) |
| b) Project type | Extraction/collection of Sand, Stone & Bajri. |
| c) Project Location | Khasra number 1245 & 890 falling in Mauza Kharti Maira & Mohal-Nandrool Khart, District-Kangra, HP. |
| d) Jamabandi | Jamabandi for the year 2015-2016 |
| e) Land Status | Government land, river bed. |
| f) Capacity | 2,01,995 MT for the period of five years (49,000 MTA) |
| g) Mining Area | 2-36-37 ha, Government land. |
| h) Leases within 500 meter from the periphery of the area applied. | No mining lease exist within 500 meter radius from the periphery of the area applied. |
| i) Letter of Intent | LOI dated 01.12.2018, valid for two year (valid from 01.12.2018 to 30.11.2020) |
| j) EMP Cost | Capital Cost: Rs. 8.3 lakhs; Recurring cost: Rs. 2.25 lakhs |
| k) CER cost | Capital Cost: Rs. 1.00 lakhs; Recurring cost: Rs. 0.50 lakhs |

The project is proposed for extraction/collection of Sand, Stone & Bajri. The mining will be carried out manually from Baner khad.

Online proposal for granting Environment Clearance was submitted on dated 11/05/2020 and accepted by the SEIAA secretariat on dated 27/05/2020 and forwarded to SEAC secretariat. The hard copy submitted by the project proponent on dated 15/06/2020 for appraisal by SEAC.

The project proponent has submitted form-1, pre-feasibility report, buffer maps, extension of letter of Intent from State Geologist dated 01.12.2018, copy of approved mining plan from State Geologist, Department of Industry dated 20.01.2020, 500 meter distance certificate from State Geologist dated 17.09.2019, affidavit regarding CER activities, water consumption certificate from I&PH Department, letter from Divisional Forest Officer, regarding flora and fauna of the area dated 05.09.2019, base line environmental data of air quality, water quality and noise levels along with site photographs.

The case was again listed before the SEAC in its 75th Meeting. After deliberating on the information submitted by the project proponent and considering the facts placed before the committee, the SEAC decided to list the case in next meeting after compliance of following observations:

1. The project proponent shall remove discrepancies of mining plan as pointed out in the meeting.
2. The project proponent shall remove the inconsistencies in revenue records and shall submit revenue record matching with mining plan.
3. The project proponent shall submit NOC of IPH department duly countersigned from XeN IPH.
4. The project proponent shall submit revised plantation plan with fast growing species with increased numbers @ 1 plant in 4sq. mts area.

5. The project proponent shall provide two plastic waste shredder, two compactors & two plastic waste bailing machine under CER to the concerned ULBs/ RLBs in consultation with Department of Environment, Science & Technology, GoHP.
6. The project proponent shall submit revise EMP & CER with budgetary provisions.
7. The project proponent shall present his case along with the expert who has prepared the mining plan.

2.18 Sh. Manbir Singh, S/o Sh. Lada Ram, Village-Padhiarkhar, P.O. Sungal, Tehsil-Palampur, District-Kangra, H.P.

Brief outline of the project:

a) Proposal No.	SIA/HP/MIN/153832/2020 (HPSEIAA/2020-731)
b) Project type	Extraction/collection of Sand, Stone & Bajri.
c) Project Location	Khasra number 1024/783/3 falling in Mauza & Mohal-Drognu & Kandi, District-Kangra, H.P.
d) Jamabandi	Jamabandi for the year
e) Land Status	Government land
f) Capacity	2,29,900 MT for the period of five years.
g) Mining Area	2-55-47 ha, Govt. land, river bed.
h) Leases with in 500 meter from the periphery of the area applied.	No other leases exist within 500 meter radius from the periphery of the area applied.
i) Letter of Intent	LOI dated 28.11.2018, valid for two year. (i.e. from 28.11.2018 to 27.11.2020)
j) EMP Cost	Capital Cost: Rs.8.4 lakhs; Recurring cost: Rs.1.75 lakhs.
k) CER cost	Capital Cost: Rs.3.0 lakhs; Recurring cost: Rs.1.0 lakhs.

The proposed project is extraction/collection of Sand, Stone & Bajri. Lease area is situated in river bed (Neugal khad).

Online proposal for granting Environment Clearance was submitted on dated 21/05/2020 and accepted by the SEIAA secretariat on dated 30/05/2020 and forwarded to SEAC secretariat. The hard copy submitted by the project proponent on dated 28/08/2020 for appraisal by SEAC.

The project proponent has submitted form-I, pre-feasibility report, maps, letter of Intent from State Geologist dated 28.11.2018, 500 meter distance certificate from State Geologist, copy of approved mining plan from State Geologist dated 22.10.2019, NOC from Gram panchayat Drognu, NOC for water consumption from Assistant Engineer, IPH Division dated 03.12.2019, copy of jamabandi, letter from DFO, Palampur regarding list of flora and fauna dated 10.12.2019, monitoring locations with latitude and longitude, base line environmental data of air quality, water quality and noise levels along with site photographs.

The case was again listed before the SEAC in its 75th Meeting. After deliberating on the information submitted by the project proponent and considering the facts placed before the committee, the SEAC decided to list the case in next meeting after compliance of following observations:

1. The project proponent shall submit the fresh NOC of Gram Panchayat.
2. The project proponent shall submit the revised cross sections of the site.
3. The project proponent shall remove discrepancies of mining plan as pointed out in the meeting.
4. The project proponent shall remove the inconsistencies in revenue records and shall submit revenue record matching with mining plan.
5. The project proponent shall submit NOC of IPH department duly countersigned from XeN IPH.

6. The project proponent shall submit revised plantation plan with fast growing species with increased numbers @ 1 plant in 4sq. mts area.
7. The project proponent shall provide two plastic waste shredder, two compactors & two plastic waste bailing machine under CER to the concerned ULBs/ RLBs in consultation with Department of Environment, Science & Technology, GoHP.
8. The project proponent shall submit revise EMP & CER with budgetary provisions.
9. The project proponent shall present his case along with the expert who has prepared the mining plan.
10. The project proponent shall revise proposed plantation plan by planting fast growing species viz. poplar, robinia. 50 plants @ of 2x2 meter distance.
11. The project proponent shall submit details of proposed check dams with dimensions.

2.19 Sh. Vinod Kumar, S/o Sh. Swami Ram, Village-Trambla, P.O. Longni, Tehsil-Dharampur, District-Mandi, H.P. (01-76-74 ha)

Brief outline of the project:

- | | |
|---|--|
| a) Proposal No. | SIA/HP/MIN/159804/2020 (HP SEIAA/2020-758) |
| b) Project type | Extraction/collection of Sand, Stone & Bajri. |
| c) Project Location | Khasra number 1334/1 falling in Mauza & Mohal-Kalswai, Tehsil-Dharampur, District-Mandi, H.P. |
| d) Jamabandi | Jamabandi for the year 2017-2018 |
| e) Land Status | Government land |
| f) Capacity | 1,66,500 MT for the period of five years. |
| g) Mining Area | 01-76-74 ha, Govt. land/river bed |
| h) Leases with in 500 meter from the periphery of the area applied. | Four other mining leases exist within 500 meter radius from the periphery of the area applied. <ol style="list-style-type: none"> 1. Sh. Om Chand (0-87-95 ha) 2. Sh. Vinod Kumar (0-79-84 ha) 3. Smt. Ruma Devi (1-96-49 ha) 4. Sh. Lakhvinder Singh (0-53-22 ha) |
| i) Letter of Intent | Extension of LOI dated 14.08.2020 (05.06.2020 to 04.06.2021) |
| j) EMP Cost | Capital Cost: Rs.4.90 lakhs; Recurring cost: Rs.1.05 lakhs. |
| k) CER cost | Capital Cost: Rs.1.0 lakhs; Recurring cost: Rs.0.50 lakhs. |

The proposed project is extraction/collection of Sand, Stone & Bajri. The lease area is situated in river bed (Soan khad).

Online proposal for granting Environment Clearance was submitted on dated 23/06/2020 and accepted by the SEIAA secretariat on dated 28/08/2020. The hard copy submitted by the project proponent on dated 28/08/2020 for appraisal by SEAC.

The project proponent has submitted form-1, pre-feasibility report, maps, extension of letter of Intent from State Geologist dated 14.08.2020, 500 meter distance certificate from State Geologist dated 17.03.2020, copy of approved mining plan from State Geologist dated 22.01.2020, joint inspection report, NOC from Gram Panchayat Dharampur dated 03.02.2020, Water withdrawal permission from I&PH Deptt. dated 04.06.2020, jamabandi and tatima, letter dated 22.06.2020 from DFO, Joginder Nagar regarding list of flora and fauna, monitoring locations with latitude and longitude, base line environmental data of air quality, water quality and noise levels along with site photographs. The certificate of Mining Officer w.r.t. operational and non operational mining leases in 500 meters dated 21-09-2020.

The case was appraised by SEAC in its 75th Meeting. After deliberating on the information submitted by the project proponent and considering the facts placed before the committee, the SEAC recommended the case application for consideration of grant of environmental

clearance by the SEIAA, subject to fulfillment of conditions annexed at Annexure-I with following additional conditions:

- 1) The project proponent shall provide one plastic waste shredder & one plastic waste bailing machine under CER to the concerned ULBs/ RLBs in consultation with Department of Environment, Science & Technology, GoHP.

2.20 Sh. Vinod Kumar, S/o Sh. Swami Ram, Village-Trambla, P.O. Longni, Tehsil-Dharampur, District-Mandi, H.P. (00-79-84 ha)

Brief outline of the project:

- | | |
|--|---|
| a) Proposal No. | SIA/HP/MIN/159856/2020 (HP SEIAA/2020-757) |
| b) Project type | Extraction/collection of Sand, Stone & Bajri. |
| c) Project Location | Khasra number 1333 falling in Mauza & Mohal-Kalswai, Tehsil-Dharampur, District-Mandi, H.P. |
| d) Jamabandi | Jamabandi for the year 2017-2018 |
| e) Land Status | Government land |
| f) Capacity | 59,060 MT for the period of five years. |
| g) Mining Area | 00-79-84 ha, Govt. land/river bed |
| h) Leases within 500 meter from the periphery of the area applied. | Four other mining leases exist within 500 meter radius from the periphery of the area applied.
1. Sh. Om Chand (0-87-95 ha.)
2. Sh. Vinod Kumar (1-76-74 ha.)
3. Smt. Ruma Devi (1-96-49 ha.)
4. Sh. Lakhvinder Singh (0-53-22 ha.) |
| i) Letter of Intent | Extension of LOI dated 14.08.2020, (i.e. from 26.06.2020 to 25.06.2021) |
| j) EMP Cost | Capital Cost: Rs.4.20 lakhs; Recurring cost: Rs.1.05 lakhs. |
| k) CER cost | Capital Cost: Rs.1.0 lakhs; Recurring cost: Rs.0.50 lakhs. |

The proposed project is extraction/collection of Sand, Stone & Bajri. As informed the lease area is situated in river bed (Soan khad).

Online proposal for granting Environment Clearance was submitted on dated 23/06/2020 and accepted by the SEIAA secretariat on dated 28/08/2020. The hard copy submitted by the project proponent on dated 28/08/2020 for appraisal by SEAC.

The project proponent has submitted form-1, pre-feasibility report, maps, extension of letter of Intent from State Geologist dated 14.08.2020, 500 meter distance certificate from State Geologist dated 17.03.2020, copy of approved mining plan from State Geologist dated 24.01.2020, joint inspection report, NOC from Gram Panchayat Dharampur dated 03.02.2020, Water withdrawal permission from I&PH Deptt. dated 04.06.2020, jamabandi and tatima, letter from DFO, Joginder Nagar, regarding list of flora and fauna dated 22.06.2020, monitoring locations with latitude and longitude, base line environmental data of air quality, water quality and noise levels along with site photographs. The certificate of Mining Officer w.r.t. operational and non operational mining leases in 500 meters dated 21-09-2020.

The case was appraised by SEAC in its 75th Meeting. After deliberating on the information submitted by the project proponent and considering the facts placed before the committee, the SEAC recommended the case application for consideration of grant of environmental clearance by the SEIAA, subject to fulfillment of conditions annexed at Annexure-I with following additional conditions:

- 1) The project proponent shall provide one plastic waste shredder & one plastic waste bailing machine under CER to the concerned ULBs/ RLBs in consultation with Department of Environment, Science & Technology, GoHP.

Item No. 3

Supplementary Agenda:

3.1 Sh. Om Prakash, S/o Sh. Jyoti Prakash, Village & Post Office-Hurla, Tehsil-Bhunter, District-Kullu, H.P.

Brief outline of the project:

- | | |
|---|---|
| a) Proposal No. | SIA/HP/MIN/168842/2020
HP SEIAA/2020-755 |
| b) Project type | Extraction/collection of Stone. |
| c) Project Location | Tukra number 1 (13-14-10 Bighas) for mining and Tukra number 2 (1-06-09 Bighas) & Tukra number 3 (1-02-03 Bighas) for approach road, falling in Mauza & Mohal-Kotkandi, Phati Dyar Kothi and Chuti Bihal, Tehsil & District-Kullu, H.P. |
| d) Jamabandi | Jamabandi for the year 2012-2013 |
| e) Land Status | Govt. land |
| f) Capacity | 62,400 MT for the period of five year (13,500 MTA) |
| g) Mining Area | 1-30-62 ha, 13-14-00 Bighas, Govt. land, hill slope |
| h) Leases with in 500 meter from the periphery of the area applied. | One mining lease of Sh. Ravinder Kumar Gupta applied vide proposal No. SIA/HP/MIN/40844/2019 comprising of mining area of 1.5376 hectares (19-00 Bigha) exists in 500 mtrs. periphery of the proposed project. |
| i) Letter of Intent | Extension of LOI dated 14.08.2020 (up to 12.08.2021) |
| j) EMP Cost | Capital Cost: Rs.4.50 lakhs; Recurring cost: Rs.1.15 lakhs. |
| k) CER cost | Capital Cost: Rs.1.50 lakhs; Recurring cost: Rs.0.50 lakhs. |

The proposed project is extraction/collection of Stone from hill slope. The method of mining will be manual and semi mechanized.

Online proposal for granting Environment Clearance was submitted on dated 20/08/2020 and accepted by the SEIAA secretariat on dated 28/08/2020. The hard copy submitted by the project proponent on dated 28/08/2020 for appraisal by SEAC.

The project proponent has submitted form-1, pre-feasibility report, maps, extension of letter of Intent from State Geologist dated 14.08.2020, 500 meter distance certificate from Mining Officer dated 31.11.2019, joint inspection report dated 07.09.2013, jamabani and tatima, copy of approved mining plan from State Geologist dated 23.12.2014, FCA application by project proponent to MoEF&CC dated 20.11.2017, letter from DFO, Kullu regarding list of flora and fauna dated 22.06.2019, NOC from Executive Engineer, I&PH dated 26.03.2018, NOC from Gram Panchayat Hurla dated 25.07.2013, NOC from DFO, Wildlife, Kullu dated 27.05.2014 regarding distance of mining lease area from National Park/Wildlife sanctuary, base line environmental data of air quality, water quality and noise levels along with site photographs.

The case was appraised by SEAC in its 75th Meeting. After deliberating on the information submitted by the project proponent and considering the facts placed before the committee, the SEAC recommended the case application for consideration of grant of environmental clearance by the SEIAA, subject to fulfillment of conditions annexed at Annexure-I with following additional conditions:

- 1) The project proponent shall provide one plastic waste shredder & one plastic waste bailing machine under CER to the concerned ULBs/ RLBs in consultation with Department of Environment, Science & Technology, GoHP.

3.2 Sh. Amar Singh Thakur, Prop. M/s Ghangal Stone Crusher, Village & Post Office-Kalahod, Tehsil-Sundernagar, District-Mandi, HP.

Brief outline of the project:

a)	Proposal No.	SIA/HP/MIN/148890/2020 (HP SEIAA/2020-737)
b)	Project type	Extraction/collection of Stone.
c)	Project Location	Khasra number 1510 falling in Mauza-Jarol/94, Tehsil-Sundernagar, District-Mandi, HP.
d)	Jamabandi	Jamabandi for the year 2012-2013
e)	Land Status	Lease land, hill slope.
f)	Capacity	41,690 MT for the leased period of five year.
g)	Mining Area	5-00-01 Bighas, 0.4048 ha, Private land/hill slope
h)	Leases within 500 meter from the periphery of the area applied.	No mining lease exist within 500 meter radius from the periphery of the area applied.
i)	Letter of Intent	Extension of LOI dated 02.06.2020, (valid up to 06.03.2021)
j)	EMP Cost	Capital Cost: Rs. 16.20 lakhs; Recurring cost: Rs.1.70 lakhs.
k)	CER cost	Capital Cost: Rs. 3.0 lakhs; Recurring cost: Rs.0.50 lakhs.

The proposed project is extraction/collection of Stone from hill slope.

Online proposal for granting Environment Clearance was submitted on dated 14/03/2020 and accepted by the SEIAA secretariat on dated 18/06/2020. The hard copy submitted by the project proponent on dated 23/03/2020 & 22/06/2020 for appraisal by SEAC.

The project proponent has submitted form-1, pre-feasibility report, buffer maps, copy of lease deed document, extension of letter of Intent from State Geologist dated 02.06.2020, copy of approved mining plan from State Geologist, Department of Industry dated 31.12.2019, 500 meter distance certificate from State Geologist dated 20.01.2020, copy of joint inspection report dated 06.02.2019, NOC from Gram Panchayat dated 11.11.2018, NOC from Gram Panchayat dated 29.07.2019 regarding usages of water, letter from Divisional Forest Officer, regarding flora and fauna of the area dated 29.07.2019, NOC from I&PH Department regarding water supply connection, base line environmental data of air quality, water quality and noise levels along with site photographs.

The case was appraised in 74th meeting of the SEAC. After deliberating on the information submitted by the project proponent and considering the facts placed before the committee, the SEAC decided to list the case in next meeting after compliance of following observations:

- 1) *The project proponent shall submit the wider view photographs and video of the mining site using drone camera from all angles depicting the entire picture of the mining site.*
- 2) *The project proponent shall revise the plan for constructing the approach road resubmit map showing approach road with contour alignment.*
- 3) *The project proponent shall provide 2 plastic waste shredder and one compactors under CER to the concerned ULBs/ RLBs in consultation with Department of Environment, Science & Technology, GoHP.*
- 4) *The project proponent shall re-submit revised EMP & CER.*

The project proponent has submitted the reply to the queries raised by SEAC.

The case was appraised by SEAC in its 75th Meeting. After deliberating on the information submitted by the project proponent and considering the facts placed before the committee, the SEAC recommended the case application for consideration of grant of environmental clearance by the SEIAA, subject to fulfillment of conditions annexed at Annexure-I with following additional conditions:

- 1) The project proponent shall provide one plastic waste shredder & one plastic waste bailing machine under CER to the concerned ULBs/ RLBs in consultation with Department of Environment, Science & Technology, GoHP.

Item No. 4

Discussions on Court Matters:-

4.1 Order of Hon'ble NGT in the matter of Appeal No. 40/2019(WZ) Marvada Amrutlal Becharlal & Anr. Versus Gujrat State Environment Impact Assessment & Ors. -Compliance thereof.

The matter is related to appeal No. 40/2019(WZ) Marvada Amrutlal Becharlal & Anr. Versus Gujrat State Environment Impact Assessment & Ors., whereas per orders passed by Hon'ble National Green Tribunal dated 01.09.2020, it has been directed that:-

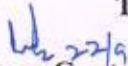
.....EC is at times obtained by the project proponents without disclosing complete and correct information, SEIAA must cross check and verify the information furnished by the project proponent independently so that the safeguards for which ELA has been provided by the law can be ensured. Absence of doing so is leading to avoidable damage to the environment and public health.....

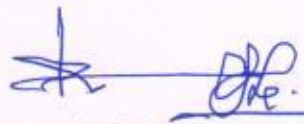
The Hon'ble NGT orders dated 01/09/2020 were discussed by the Committee in its 75th meeting. The Committee agreed to the directions of the Hon'ble NGT, and observed that in order to ensure the compliance to the directions in the matter an undertaking shall be taken from the project proponent and the consultant to the fact that:

"... I have gone through the content presented in the application are correct and any wrong information provided by me shall be liable for legal action as per the law."

The Committee also observed that in HP SEIAA the practice of deputing sub-committee to cross check and verify the information whenever felt necessary already exists and may be further strengthened.

The meeting ended with vote of thanks to and from the Chair.


(Parveen Gupta)
Secretary, HP SEAC


(A.N. Gautam)
Vice-Chairman, HPSEAC

Endst. No.: SEAC 75th meeting -


Dated

, 2020

Copy to following for information and further necessary action please:

1. The Member Secretary, State Level Environment Impact Assessment Authority, Himachal Pradesh, Shimla-1.
2. Case files of all projects, Guard file.

Note: Minutes of the Meeting are being hosted on the official website of SEIAA and all concerned shall download it for taking further necessary actions relevant to their project.


Secretary
Himachal Pradesh State Expert Appraisal Committee,
Shimla, Himachal Pradesh.