

**Minutes of the 153<sup>rd</sup> Meeting of Goa State Expert Appraisal Committee (Goa - SEAC) held on the 22<sup>nd</sup> June 2022 at 03.30 p.m. in the conference hall, 4<sup>th</sup> Floor, Dempo Towers, Patto - Panaji, Goa.**

The 153<sup>rd</sup> meeting of the Goa-SEAC was held on 22<sup>nd</sup> June 2022 in the Conference room 4<sup>th</sup> floor of the Dempo Towers, Patto-Panaji at 03.30 p.m. under the Chairmanship of Shri. Gautam Desai. The list of members who attended the meeting is at "Annexure - 1".

The Chairman welcomed the members and requested Secretary, SEAC to proceed as per the agenda items (refer Annexure - 2).

1. **To decide on application received from M/s MRF Ltd. locating at Survey No. 258/0, 259/1 and 259/2-A, Tisk Usgao, Ponda Goa.**


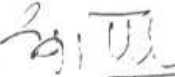


**Decision:** The representative of M/s MRF Ltd Shri Gautam Raj, Plant Head and Madan Shanbhag, Manager along with Environment Consultant appeared before the Committee to give presentation, after scrutinizing the application and documents submitted by the Project Proponent, the Committee recommended the said proposal for grant of Environment Clearance to the Goa - SEIAA with following General and Specific conditions.


1. 'Goa Mineral Concession (Amendment) Rules, 2012' notified by the Directorate of Mines and Geology (DMG) and published in Official Gazette Series-I. No. 24 dated 17<sup>th</sup> September 2012.
2. Submission of 'approved quarrying plan' by the competent officer as per Sub-rule (7) as well as specific compliance to Sub-rules 7(A) to 7(D) of the above-referred Rules, as applicable.
3. Office Memorandum (O. M.) issued by the Ministry of Environment, Forest and Climate Change (MoEF & CC) dated 20<sup>th</sup> December 2013 regarding 'High Level Working Group Report on Western Ghats' vis-a-vis compliance to the conditions mentioned therein w.r.t. activities prohibited in the identified Ecologically Sensitive Areas (ESAs).
4. Notification S. O. 733 (E) dated 10<sup>th</sup> March 2014 issued by the erstwhile Ministry of Environment and Forests (MoEF) and published in the Gazette of India - Extraordinary, No. 624, Part-II, Section 3, Sub-section (ii) dated 10<sup>th</sup> March 2014 specifying the list of villages categorized as Ecologically Sensitive Areas (ESAs) in the State of Goa (i.e. 1,461 sq.kms.) vis-a-vis list of projects and activities prohibited / regulated therein.
5. Notification S. O. 221 (E) dated 23<sup>rd</sup> January 2015 issued by the Ministry of Environment, Forests and Climate Change (MoEF&CC) and published in the Gazette of India - Extraordinary, No. 155, Part-II, Section 3, Sub-section (ii) dated 23<sup>rd</sup> January 2015 specifying the extent of Eco-Sensitive Zone - ESZ (i.e.

*Handwritten signatures and initials at the bottom of the page.*

*Handwritten signature and initials at the bottom right of the page.*


- buffer zone*) of **1 km** of land or a water body whichever is nearer to the boundary of the **Bhagvan Mahavir Wildlife Sanctuary and National Park within the State of Goa** *vis-a-vis* list of sixteen villages falling partially within ESZ boundary as well as details of projects and activities prohibited / regulated therein.
6. Notification S. O. 615 (E) dated 25<sup>th</sup> January 2015 issued by the Ministry of Environment, Forests and Climate Change (*MoEF&CC*) and published in the Gazette of India – Extraordinary, No. 445, Part-II, Section 3, Sub-section (ii) dated 25<sup>th</sup> January 2015 **specifying the extent of Eco-Sensitive Zone – ESZ** (*i.e. buffer zone*) of **1 km** of land or a water body whichever is nearer to the boundary of the **Bondla Wildlife Sanctuary within the State of Goa** *vis-a-vis* list of six villages falling partially within such ESZ boundary as well as details of projects and activities prohibited / regulated therein.
  7. Notification S. O. 608 (E) dated 24<sup>th</sup> February 2015 issued by the Ministry of Environment, Forests and Climate Change (*MoEF&CC*) and published in the Gazette of India – Extraordinary, No. 438, Part-II, Section 3, Sub-section (ii) dated 24<sup>th</sup> February 2015 **specifying the extent of Eco-Sensitive Zone – ESZ** (*i.e. buffer zone*) of **1 km** of land or a water body whichever is nearer to the boundary of the **Cotigao Wildlife Sanctuary within the State of Goa** *vis-a-vis* list of three villages falling partially within ESZ boundary as well as details of projects and activities prohibited / regulated therein.
  8. Notification S. O. 607 (E) dated 24<sup>th</sup> February 2015 issued by the Ministry of Environment, Forests and Climate Change (*MoEF&CC*) and published in the Gazette of India – Extraordinary, No. 437, Part-II, Section 3, Sub-section (ii) dated 24<sup>th</sup> February 2015 **specifying the extent of Eco-Sensitive Zone – ESZ** (*i.e. buffer zone*) **upto the river bank abutting the sanctuary of the three sides of Dr. Salim Ali Bird Sanctuary and to the extent of 100 mts. on the eastern side towards Chorao village** in the State of Goa *vis-a-vis* Chorao village (*partially*) falling within ESZ boundary as well as details of projects and activities prohibited / regulated therein.
  9. Notification S. O. 616 (E) dated 25<sup>th</sup> February 2015 issued by the Ministry of Environment, Forests and Climate Change (*MoEF&CC*) and published in the Gazette of India – Extraordinary, No. 446, Part-II, Section 3, Sub-section (ii) dated 25<sup>th</sup> February 2015 **specifying the extent of Eco-Sensitive Zone – ESZ** (*i.e. buffer zone*) of **1 km** of land or a water body whichever is nearer to the boundary of the **Madei Wildlife Sanctuary within the State of Goa** *vis-a-vis* list of Rivem village (01 no.) falling completely and list of thirty-five villages falling partially within ESZ boundary as well as details of projects and activities prohibited / regulated therein.
  10. Notification S. O. 555 (E) dated 17<sup>th</sup> February 2015 issued by the Ministry of Environment, Forests and Climate Change (*MoEF&CC*) and published in the Gazette of India – Extraordinary, No. 395, Part-II, Section 3, Sub-section (ii) dated 17<sup>th</sup> February 2015 **specifying the extent of Eco-Sensitive Zone – ESZ** (*i.e. buffer zone*) of **1 km** of land or a water body whichever is nearer to the boundary of the **Netravali Wildlife Sanctuary within the State of Goa** *vis-a-vis* list of sixteen villages falling partially within ESZ boundary as well as details of projects and activities prohibited / regulated therein.
  11. Notification S.O 3977 (E) dated 14<sup>th</sup> August 2018 issued by the Ministry of Environment, Forests and Climate Change (*MoEF&CC*) issued under sub-section (1) and clause (v) of sub-section (2) of section 3 of the Environment (Protection)

*hms*     15<sup>th</sup>

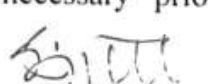


Act, 1986 read with clause (d) of sub-rule (3) of rule 5 of the Environment (Protection) Rules, 1986.

2. Further, the project proponent (*i.e. minor mineral quarry lease holder*) is required to mandatorily comply with the following '**General conditions**':-
1. The lease holder should ascertain on-site demarcation and construction of lease boundary with cement poles / bio-fencing / barbed wire for the proposed leased area in question. The lease boundary may be subsequently geo-referenced for precise positioning and ground-truth verification. As such, the lease holder should ensure that minor mineral quarrying operations are restricted within the prescribed lease boundary.
2. The lease holder should ensure construction of approach road / proper access to enable transportation of quarried material from site to desired destination and/or crushing unit, as applicable. Transportation of quarried material shall be done by covering the trucks with tarpaulin so that no spillage of material / dust takes place on route.
3. The lease holder should comply with the proposed plan of action / modus operandi for extraction of Laterite Stones and Murrum within the available lease boundary limits in terms of provisions of Mines and Safety Rules / Guidelines, as applicable. In addition, safety gadgets and health-care facilities should be provided to workers vis-a-vis maintaining hygiene surrounding the proposed lease boundary.
4. The lease holder shall undertake adequate safeguard measures during extraction of basalt stone and ensure that due to this activity, the hydro-geological regime of the surrounding area shall not be affected / altered / polluted. Quarrying operations should be limited to **day-hours time** (06 a.m. to 06 p.m. only) with specified time reserved for 'blasting'. Regular monitoring of groundwater levels and its physico-chemical quality parameters shall be carried out around the quarry lease area (for minimum two locations of permanent water sources / open well / borewell). If there are no groundwater sources, then nearest perennial surface water sources (*i.e. stream / river / pond / lake / reservoir / irrigational canal*) should be monitored for similar parameters on quarterly basis and/or seasonally (*i.e. pre-monsoon / monsoon and post-monsoon*).
5. No quarrying be carried out within the safety zone of any bridge and/or embankment as well as within the vicinity of natural / man-made archaeological site(s).
6. The lease holder shall implement air pollution control measures / dust minimizing initiatives / noise control measures, wherever applicable, within the lease area as well as establish adequate buffer zone around the lease boundary to minimize such pollution hazards. It should be ensured that the Ambient Air Quality (AAQ) parameters (*to be measures in January, April and November every-year*) as well as Noise parameters conform to the norms prescribed by the Central Pollution Control Board (CPCB) and Noise Pollution (Control) Rules, 2000 respectively.
7. Green belt development shall be carried out considering CPCB guidelines including selection of plant species in consultation with Forest Department / Zonal Agricultural Office, as applicable.
8. The lease holder shall obtain necessary prior permission (NOC) from the








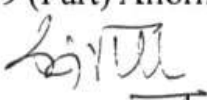







- Groundwater Cell of the Water Resources Department (WRD) for drawl of surface / groundwater from within the lease area.
9. Waste water / effluents, if any, shall be properly collected, treated and monitored so as to conform to the standards prescribed by the MoEF / CPCB.
  10. Environmental clearance (EC) is subject to obtaining clearance under the Wildlife (Protection) Act, 1972 from the competent Authority, if applicable.
  11. The mining officer / in-charge of quarrying operations on-site shall submit six-monthly report in hard and soft copy formats w.r.t. specifying the status of compliance of the stipulated environmental clearance conditions (*i.e. Specific and General conditions*) to the Directorate of Mines and Geology (DMG), Goa, this Authority as well as Goa State Pollution Control Board (GSPCB).
  12. Any change (*i.e. modification / expansion / alteration*) in lease area / quarrying operations / extraction capacity / modernization / scope of working / environment management plan (EMP) shall require re-appraisal by this Authority as per the provisions of the EIA Notification, 2006 (*as amended till date*).
  13. All necessary statutory clearances from relevant Authorities concerned shall be obtained before start of quarrying operations.
  14. The Authority reserves the right to add any stringent conditions or to revoke the EC, if conditions stipulated are not implemented / complied with to the satisfaction of the Authority or for that matter, for any other administrative reasons.
  15. Any appeal against this prior environmental clearance shall lie before the National Green Tribunal, if preferred, within 30 days as prescribed under Section 16 of the National Green Tribunal Act, 2010 (*Central Act 19 of 2010*).
3. In addition, the PP needs to comply with the following '**Specific conditions**' –
1. The proposed extraction capacity of minor mineral (Laterite Stone and Murrum) (*i.e. From 4.9 ha*) shall not exceed 364944 **cubic meters / annum**.
  2. As referred to in the Environment Management Plan (EMP), dust suppression measures (*i.e. water sprinklers*) to be undertaken regularly at specific interval during the daytime / quarry-operations.
  3. The Project Proponent should plant forest trees species.
2. **To decide on application received for extension of validity of Environment Clearance from M/s Gajanan Zarapkar in plot no. bearing Survey No. 32/9(Part), Allorna, Pernem Goa.**

**Deliberation :** After scrutinizing the application and documents submitted by the Project Proponent through Parivesh Portal it is observed that the PP is seeking for extension of validity of the Environmental Clearance issued vide letter No.3-181-2010/STE-DIR/105 dated 8/05/2015 by Goa State Environment Impact Assessment Authority for the existing Project which is located at Survey No. 32/9 (Part) Allorna, Pernem, North Goa.



**Decision:** The Committee has decided to recommend the Authority to extend the validity of existing EC for two more years i.e upto 08/05/2025.


3. **To decide on application received for extension of validity of Environment Clearance from M/s S. Kumar Metals in plot no. bearing Survey No. 32/4, 32/5,32/6,32/7 and 32/9(P), Allorna, Pernem Goa.**

**Deliberation :** After scrutinizing the application and documents submitted by the Project Proponent through Parivesh Portal, it is observed that the PP is seeking for extension of validity of the Environmental Clearance issued vide letter No. 3-181-2010/STE-DIR/105 dated 8/05/2015 by Goa State Environment Impact Assessment Authority for the existing Project which is located at Survey No. 32/4, 32/5, 32/6, 32/7, and 32/9 (P) Allorna, Pernem, North Goa.

**Decision:** The Committee decided to recommend the extension of validity of Environmental Clearance for a period of two years i.e till 08/05/2025.


*The meeting ended with a vote of thanks to the chair.*

**Dr. Benjamin Braganca**




---

**Shri. Sanjay Amonkar**



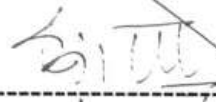
---

**Dr. Dr. Dipak C.S. Gaitonde**



---

**Dr. Chandrashekher U. Rivonker**



---

**Dr. Subhash H. Bhosale**



---



**Shri. Gautam Vikas Desai**  
(Chairman Goa-SEAC)



**Shri. Sanjeev Joglekar**  
(Secretary Goa-SEAC)

Place: Patto-Panaji  
Date: 22 June 2022

### Annexure – 1

Shri Gautam Vikas Desai	Chairman (Goa –SEAC)
Shri. Sanjeev Joglekar	Secretary (Goa –SEAC)
Dr. Benjamin Braganca	Expert Member (Goa –SEAC)
Shri. Sanjay Amonkar	Expert Member (Goa –SEAC)
Dr. Dr. Dipak C.S. Gaitonde	Expert Member (Goa –SEAC)
Dr. Chandrashekher U. Rivonker	Expert Member (Goa –SEAC)
Dr. Subhash H. Bhosale	Expert Member (Goa –SEAC)

### Annexure - 2

1. To decide on application received from M/s MRF Ltd. locating at Survey No. 258/0,259/1 and 259/2-A, Tisk Usgao, Ponda Goa.
2. To decide on application received for extension of validity of Environment Clearance from M/s Gajanan Zarapkar in plot no. bearing Survey No. 32/9(Part), Allorna, Pernem Goa.
3. To decide on application received for extension of validity of Environment Clearance from M/s S. Kumar Metals in plot no. bearing Survey No. 32/4, 32/5,32/6,32/7 and 32/9(P), Allorna, Pernem Goa.
4. Any other matter with permission of the chair.