



198th

SEAC, A.P.

(Day-2)

15th September, 2022



सत्यमेव जयते

MINUTES OF THE 198th MEETING OF STATE EXPERT APPRAISAL COMMITTEE (SEAC),
ANDHRA PRADESH
HELD ON
15th September, 2022
AT VIJAYAWADA
A.P.



MINUTES OF THE 198th MEETING OF STATE EXPERT APPRAISAL COMMITTEE (SEAC), A.P., HELD ON – 14th & 15th September, 2022 AT VIJAYAWADA, A.P.

Present: The following members were present. (Through Video Conference)

1.	Dr.G.V.R.SrinivasaRao, Professor, Civil Engineering Department, Andhra University, Visakhapatnam	Chairman
2.	Dr.DineshSankar Reddy Registrar(I/C),Professor of Chemical Engineering, NIT, Tadepalligudem, West Godavari	Member
3.	Prof. G. Gnana Mani, Retd., Professor of Zoology, Andhra University, Visakhapatnam	Member
4.	Prof. U. Shameem. Chairman, Dept. of Zoology, Andhra University, Visakhapatnam	Member
5.	Dr. Kiranmai, Assistant Professor, Dept. of Bio Technology, VikramaSimhapuriUniversity,Nellore,SPSRNelloreDistrict	Member
6.	Prof. C. Sasidhar, Professor, Civil Engineering Dept, JNTU, Anantapur	Member
7.	Prof. N. Siva Prasad Reddy, Director (Academics), Brindavan Institute of Technology &Science ,Kurnool	Member
8.	Prof. D. Bharathi, Professor, Dept. of Bio Sciences & Sericulture, Sri PadmavathiMahilaViswaVidhyalayam, Tirupati	Member
9.	Sri KatamneniVenkataRamana, Head of Mining Dept. Government Polytechnic, Narsipatnam.	Member
10.	Dr.M. Sunandana Reddy, Associate Professor,RGM College of Engineering & Technology (Autonomous), Nandyal.	Member
11.	Sri Matli. Chandra Sekhar Professor, Head of Department of Civil Engineering, NIT, Warangal.	Member
12.	Dr. G. Madhavi, Associate Professor, Department of Chemistry, Sri Venkateswara University, Tirupati	Member
13.	Prof. K. ThyagaRaju,Professor,Department of Bio-Chemistry, S.V.University, Tirupati	Member
14.	Dr.GummallaPrasanthi, Professor, Vijaya Institute of Pharmaceutical Sciences, Vijayawad	Member
15.	Sri. B. Siva Prasad, Chief Environmental Engineer, Andhra Pradesh Pollution Control Board. Vijayawada	Member Secretary



Agenda Item: 198.22	3.238 Ha Morrums/Gravel, Ordinary Earth, Ballast & Road Metal Quarry of Sri Kotla Sundeep located at Sy. No. 17, 23/1, 2, 3 & 4 Decherla Village, Kovvur Mandal, West Godavari District, Andhra Pradesh - Terms of Reference -Reg.
SIA/AP/ MIN/753 80/2022	<p>Category: B2 at par with B1</p> <p>The proposed project is for mining of Morrums/Gravel, Ordinary Earth, Ballast & Road Metal Quarry in an area of 3.238 Ha. with a proposed production quantity of Morrums/Gravel, Ordinary Earth, Ballast & Road Metal - 55980 M3/annum with a condition that the total production during a scheme should be limited to the approved quantity as per Mining scheme/ plan.</p> <p>The proposed project falls under Item No. 1(a) of the schedule of the EIA Notification 2006 and its amendments thereof - (i). Mining of minerals (≤ 250 ha of mining lease area in respect of non-coal mine lease).</p> <p>The representative of proponent and their consultant Hubert Enviro Care Systems have attended the meeting. The project proponent submitted change of consultant letter.</p> <p>The Committee noted that as per cluster letter issued by Asst. Director of Mines & Geology, Eluru, vide Lr. dated: 25.03.2022. There are 06 existing quarries within the radius of 500 mts area. The total cluster area is 13.47 Ha. And obtained LOI on 11.01.2022 for 15 years. And whereas, pursuant to the order of the Hon'ble Supreme Court dated the 27th February, 2012 in I.A. No.12-13 of 2011 in Special Leave Petition (Civil) No.19628-19629 of 2009, in the matter of Deepak Kumar etc. Vs. State of Haryana and Others etc., prior environmental clearance has now become mandatory for mining of minor minerals and the Central Government has published notification number S.O.141(E), dated the 15th January, 2016 making prior environment clearance mandatory for all minerals (major as well as minor) irrespective of size of the mine lease; And whereas, all mine lease holders are required to obtain prior environment clearance.</p> <p>The committee noted that the proponent operated mine in 2020 without obtaining environmental clearance as required under EIA notification 2006 after promulgation of S.O. 141 (E) dt 15.01.2016 and hence to be treated as identified violation case as per OM 07.07.2021.</p> <p>The Committee noted that the extent of proposed mine lease area is 3.238 Ha. The project falls under B2 at par with B1 category.</p> <p>The Committee after examining <u>the project proposals, presentations, MoEF&CC Notifications & OMs and detailed deliberations, recommended to issue specific (Violation) Terms of Reference with Public Hearing and following additional TOR conditions:</u></p> <ol style="list-style-type: none">1. The proponent shall prepare cluster EIA & EMP.2. The proponent shall submit Plantation Plan.3. The proponent shall submit land use plan after closure of mine.4. The project proponent shall submit plan for Restoration of benches and buffer zone.5. The project proponent shall prepare surface runoff protection measures plan.


Member Secretary
SEAC


Chairman
SEAC



	<ol style="list-style-type: none">6. The proponent is liable to pay the penalties as levied by the concerned competent authority, as per the OM No.28.1.2022 and clause No 12 of SOP dated 07-07-2021, duly incorporating the total production during the violation period and submit the calculation of penalties based on the project cost and the total turnover during the violation period.7. Credible action to be initiated through concerned Regional office, APPCB under section 15 read with section 19 of E(P) Act 1986.8. The project proponent shall carry assessment of ecological damage, remediation plan and natural and community resource augmentation plan and it shall be prepared as an independent chapter in the environment impact assessment report by the accredited consultants. The collection and analysis of data for assessment of ecological damage, preparation of remediation plan and natural and community resource augmentation plan shall be done by an environmental laboratory duly notified under Environment (Protection) Act, 1986, or an environmental laboratory accredited by National Accreditation Board for Testing and Calibration Laboratories, or a laboratory of a Council of Scientific and Industrial Research institution working in the field of environment.9. The project proponent shall ensure implementation of Environmental Management Plan, comprising remediation plan and natural and community resource augmentation plan corresponding to the ecological damage assessed and economic benefit derived due to violation.10. The project proponent will be required to submit a bank guarantee equivalent to the amount of remediation plan and Natural and Community Resource Augmentation Plan with the State Pollution Control Board.11. The project proponent shall give an undertaking by way of affidavit to comply with all the statutory requirements and judgment of Hon'ble Supreme Court dated the 2nd August 2017 in writ petition (Civil) No.144 of 2014 in the matter of common cause verse union of India and Ors. The undertaking inter-alia includes commitment of the PP not to repeat any such violation in future.
Agenda Item: 198.23	1.110 Ha Ordinary Earth & Gravel Quarry of Sri. T. Venkateswara Rao located at Sy.No.389/2, 3 & 5 of Rampayerrampalem Village, Gokavaram Mandal, East Godavari District Andhra Pradesh - Terms of Reference - Reg.
SIA/AP/MI N/75772/2022	<p>Category: B2 at par with B1</p> <p>The proposed project is for mining of Ordinary Earth & Gravel in an area of 1.110 Ha. with a proposed production quantity of Gravel: 19878 M3/Annum, Ordinary Earth : 2208 M3/Annum with a condition that the total production during a scheme should be limited to the approved quantity as per Mining scheme/ plan.</p> <p>The proposed project falls under Item No. 1(a) of the schedule of the EIA Notification 2006 and its amendments thereof - (i). Mining of minerals (≤ 250 ha of mining lease area in respect of non-coal mine lease).</p> <p>The representative of proponent and their consultant Hubert Enviro Care Systems have attended the meeting. The project proponent has submitted change of consultancy letter.</p>


Member Secretary
SEAC


Chairman
SEAC



	<p>The Committee noted that as per cluster letter issued by Asst. Director of Mines & Geology, Rajamahendravaram, vide Lr. dated: 23.03.2022, there are 02 existing quarries within the radius of 500 mts area. The total cluster area is 6.95 Ha. And obtained LOI on 11.01.2022.</p> <p>The Committee noted that the extent of proposed mine lease area is 1.110 Ha. The project falls under B2 category at par with B1.</p> <p>The Committee after examining <u>the project proposals, presentations, MoEF&CC Notifications & OMs and detailed deliberations, recommended to issue Standard Terms of Reference with Public Hearing and following conditions:</u></p> <ol style="list-style-type: none">1. The proponent shall prepare cluster EIA &EMP.2. The proponent shall submit plantation Plan.3. The project proponent shall prepare surface runoff protection measures plan.
Agenda Item: 198.24	2.50 Ha. Mining of Colour granite of M/s Prabath Granites Industries at Sy. No. 53, Tekkali Village, Tekkali Mandal, Srikakulam District, Andhra Pradesh - Terms of Reference (ToR)- Violation - Reg.
SIA/AP/MIN/76070/2022	<p>Category: B2</p> <p>The proposed project is for mining of Colour granite in an area of 2.50 Ha. with a proposed production quantity of Colour granite - 3876 m³/annum with a condition that the total production during a scheme should be limited to the approved quantity as per Mining scheme/ plan.</p> <p>The proposed project falls under Item No. 1(a) of the schedule of the EIA Notification 2006 and its amendments thereof - (i). Mining of minerals (≤ 250 Ha of mining lease area in respect of non-coal mine lease).</p> <p>The representative of proponent and their consultant Hubert Enviro Care Systems have attended the meeting and presented the case. The project proponent submitted change of consultancy letter.</p> <p>The Committee noted that as per cluster letter issued by Asst. Director of Mines & Geology, Tekkali, vide Lr. dated: 06.04.2022, there are 12 existing quarry leases within the radius of 500 mts area. The total cluster area is 13.0 Ha. The project proponent has obtained work order on 26.11.2020. And whereas, pursuant to the order of the Hon'ble Supreme Court dated the 27th February, 2012 in I.A. No.12-13 of 2011 in Special Leave Petition (Civil) No.19628-19629 of 2009, in the matter of Deepak Kumar etc. Vs. State of Haryana and Others etc., prior environmental clearance has now become mandatory for mining of minor minerals and the Central Government has published notification number S.O.141(E), dated the 15th January, 2016 making prior environment clearance mandatory for all minerals (major as well as minor) irrespective of size of the mine lease; And whereas, all mine lease holders are required to obtain prior environment clearance.</p> <p>The committee noted that the proponent operated mine after 2016 without obtaining environmental clearance as required under EIA notification 2006 after promulgation of S.O. 141 (E) dt 15.01.2016 and hence to be treated as identified violation case as per OM 07.07.2021.</p>


Member Secretary
SEAC


Chairman
SEAC



The Committee after examining the project proposals, presentations, MoEF&CC Notifications & OMs and detailed deliberations, recommended to issue specific (Violation) Terms of Reference with Public Hearing and following additional TOR conditions:

1. The proponent shall prepare cluster EIA & EMP.
2. The proponent shall submit Plantation Plan.
3. The project proponent shall submit plan for Restoration of benches and buffer zone.
4. The project proponent shall submit forest NOC at the time of applying EC
5. The project proponent shall prepare waste management plan proposing additional dump area for disposal of waste.
6. The project proponent shall remove waste dumped in outside the boundary lease area.
7. The project proponent shall prepare surface runoff protection measures plan.
8. The proponent is liable to pay the penalties as levied by the concerned competent authority, as per the OM No.28.1.2022 and clause No 12 of SOP dated 07-07-2021, duly incorporating the total production during the violation period and submit the calculation of penalties based on the project cost and the total turnover during the violation period.
9. Credible action to be initiated through concerned Regional office, APPCB under section 15 read with section 19 of E(P) Act 1986.
10. The project proponent shall carry assessment of ecological damage, remediation plan and natural and community resource augmentation plan and it shall be prepared as an independent chapter in the environment impact assessment report by the accredited consultants. The collection and analysis of data for assessment of ecological damage, preparation of remediation plan and natural and community resource augmentation plan shall be done by an environmental laboratory duly notified under Environment (Protection) Act, 1986, or an environmental laboratory accredited by National Accreditation Board for Testing and Calibration Laboratories, or a laboratory of a Council of Scientific and Industrial Research institution working in the field of environment.
11. The project proponent shall ensure implementation of Environmental Management Plan, comprising remediation plan and natural and community resource augmentation plan corresponding to the ecological damage assessed and economic benefit derived due to violation.
12. The project proponent will be required to submit a bank guarantee equivalent to the amount of remediation plan and Natural and Community Resource Augmentation Plan with the State Pollution Control Board.
13. The project proponent shall give an undertaking by way of affidavit to comply with all the statutory requirements and judgment of Hon'ble Supreme Court dated the 2nd August 2017 in writ petition (Civil) No.144 of 2014 in the matter of common cause verse union of India and Ors. The undertaking inter-alia includes commitment of the PP not to repeat any such violation in future.

Agenda
Item:
198.25

0.50 Ha. Road Metal and Building Stone Quarry of M/s PARAMESWARI INDUSTRIES located at Sy. Nos. 07, Sompuram Village, Vepada Mandal, Vizianagram District, Andhra Pradesh. - Terms of Reference (ToR)- Reg.


Member Secretary
SEAC


Chairman
SEAC



SIA/AP/M IN/68888 /2021	<p>Category: B2 at par with B1.</p> <p>The proposed project is for mining of Road Metal and Building Stone in an area of 0.50 Ha. with a proposed production quantity of Road Metal, Building Stone: 19370 M3/annum with a condition that the total production during a scheme should be limited to the approved quantity as per Mining scheme/ plan.</p> <p>The proposed project falls under Item No. 1(a) of the schedule of the EIA Notification 2006 and its amendments thereof - (i). Mining of minerals (≤ 250 Ha of mining lease area in respect of non-coal mine lease).</p> <p>The representative of proponent and their Hubert Enviro Care systems have attended the meeting. The project proponent submitted change of consultancy letter.</p> <p>The Committee noted that as per cluster letter issued by Asst. Director of Mines & Geology, Vizianagaram, vide Lr. dated: 22.09.2021 there are 08 existing quarry leases within the radius of 500 mts area. The total cluster area is 8.01 Ha. and obtained LOI on 04.04.2018.</p> <p>The Committee noted that the extent of proposed mine lease area is 0.50 Ha. The project falls under B2 at par with B1 category. life of the mine is 5 years.</p> <p>The Committee after examining <u>the project proposals, presentations, MoEF&CC Notifications & OMs and detailed deliberations, recommended to issue Standard Terms of Reference with Public Hearing and following conditions:</u></p> <ol style="list-style-type: none">1. The proponent shall prepare cluster EIA & EMP based on latest cluster letter.2. The proponent shall submit plantation Plan.3. The project proponent shall submit latest cluster letter.4. The project proponent shall prepare surface runoff protection measures plan.5. The project proponent shall submit plan for Restoration of benches and buffer zone.
Agenda Item: 198.26	1.0 Ha. Road Metal and Building Stone Quarry in M/S PARAMESWARI INDUSTRIES, Sy. Nos. 07, Sompuram Village, Vepada Mandal, Vizianagram District, Andhra Pradesh - Terms of Reference (ToR)- Reg.
SIA/AP/MI N/68881/ 2021	<p>Category: B2 at par with B1</p> <p>The proposed project is for mining of Road Metal and Building Stone in an area of 1.0 Ha. with a proposed production quantity of Road Metal, Building Stone: 40903 m3/annum with a condition that the total production during a scheme should be limited to the approved quantity as per Mining scheme/ plan.</p> <p>The proposed project falls under Item No. 1(a) of the schedule of the EIA Notification 2006 and its amendments thereof - (i). Mining of minerals (≤ 250 ha of mining lease area in respect of non-coal mine lease).</p> <p>The representative of proponent and their consultant Hubert Enviro Care systems have attended the meeting and presented the case. The project proponent submitted change of consultancy letter.</p>


Member Secretary
SEAC


Chairman
SEAC



	<p>The Committee noted that as per cluster letter issued by Asst. Director of Mines & Geology, Vizianagram, vide Lr. dated: 22.09.2021, there are 8 existing quarry leases within the radius of 500 mts area. The total cluster area is 8.01 Ha. And obtained LOI on 04.04.2018 and extension of LOI on 01.06.2022 for 15 years.</p> <p>Life of the mine is 5 years.</p> <p>The Committee after examining <u>the project proposals, presentations, MoEF&CC Notifications & OMs and detailed deliberations, recommended to issue Standard Terms of Reference with Public Hearing and following conditions:</u></p> <ol style="list-style-type: none">1. The proponent shall prepare cluster EIA &EMP based on latest cluster letter.2. The proponent shall submit plantation Plan.3. The project proponent shall submit latest cluster letter.4. The project proponent shall prepare surface runoff protection measures plan.5. The project proponent shall submit plan for Restoration of benches and buffer zone.
Agenda Item: 198.27	1.92 Ha. Road Metal & Building stone of M/s. Parameswari Stone Crusher at Sy. No.07, Sompuram Village, VepadaMandal, Vizianagaram District, Andhra Pradesh - Terms of Reference - Reg.
SIA/AP/MI N/68918/ 2021	<p>Category: B2 at par with B1</p> <p>The proposed project is for mining of Road Metal & Building stone in an area of 1.92 Ha. with a proposed production quantity of Road Metal, Building Stone: 74508 m³/annum with a condition that the total production during a scheme should be limited to the approved quantity as per Mining scheme/ plan.</p> <p>The proposed project falls under Item No. 1(a) of the schedule of the EIA Notification 2006 and its amendments thereof - (i). Mining of minerals (≤ 250 ha of mining lease area in respect of non-coal mine lease).</p> <p>The representative of proponent and their consultant Hubert Enviro Care systems have attended the meeting and presented the case. The project proponent submitted change of consultancy letter.</p> <p>The Committee noted that as per cluster letter issued by Asst. Director of Mines & Geology, Vizianagram, vide Lr. dated: 22.09.2021, there are 8 existing quarry leases within the radius of 500 mts area. The total cluster area is 8.01 Ha and obtained LOI on 24.07.2017 and extension of LOI on 01.06.2022.</p> <p>The Committee noted that the extent of proposed mine lease area is 1.92 Ha. The project falls under B2 category. Mine life 6 years.</p> <p>The Committee after examining <u>the project proposals, presentations, MoEF&CC Notifications & OMs and detailed deliberations, recommended to issue Standard Terms of Reference with Public Hearing and following conditions:</u></p> <ol style="list-style-type: none">1. The proponent shall prepare cluster EIA &EMP based on latest cluster


Member Secretary
SEAC


Chairman
SEAC



	<p>letter.</p> <ol style="list-style-type: none">2. The proponent shall submit plantation Plan.3. The project proponent shall submit latest cluster letter.4. The project proponent shall prepare surface runoff protection measures plan.5. The project proponent shall submit plan for Restoration of benches and buffer zone.
Agenda Item: 198.28	2.30 Ha. Road Metal and Building Stone Quarry of Smt.P.Padma, Sy. No.7, Peddadungada Village, Vepada Mandal, Vizianagaram Dist. Andhra Pradesh - Terms of Reference (ToR)- Reg.
SIA/AP/MI N/58913/2020	The project proponent has not attended the meeting and hence, recommended to raise ADS for seeking reason for not attending meeting.
Agenda Item: 198.29	1.00 Ha. Road metal & Building stone of Sri Malla Srinivasa Rao at Sy. No.07, Sompuram Village, Vepada Mandal, Vizianagaram District, Andhra Pradesh - TOR - Reg.
SIA/AP/MI N/73930/2022	<p>Category: B2 at par with B1</p> <p>The proposed project is for mining of Road Metal & Building stone in an area of 1.0 Ha. with a proposed production quantity of Road Metal, Building Stone: 35836 m³/annum with a condition that the total production during a scheme should be limited to the approved quantity as per Mining scheme/ plan.</p> <p>The proposed project falls under Item No. 1(a) of the schedule of the EIA Notification 2006 and its amendments thereof - (i). Mining of minerals (≤ 250 ha of mining lease area in respect of non-coal mine lease).</p> <p>The project proponent has obtained LOI on 02.01.2018 and the same is expired.</p> <p>The Committee after examining the project proposals, presentations, MoEF&CC' Notifications & OMs and detailed deliberations, recommended to <u>raise ADS for submission of Extension of LOI.</u></p>
Agenda Item: 198.30	2.0 Ha. Road metal & Building stone of M/s Sri Sai Krishna Stone Crusher at Sy. No. 464 in Kottam Village, S. Kota Mandal, Vizianagaram Dist. Andhra Pradesh - Violation TOR - Reg.
SIA/AP/MI N/73716/2022	<p>Category: B2 at par with B1</p> <p>The proposed project is for mining of Road Metal & Building stone in an area of 2.0 Ha. with a proposed production quantity of Road Metal, Building Stone: 18450 m³/annum with a condition that the total production during a scheme should be limited to the approved quantity as per Mining scheme/ plan.</p> <p>The proposed project falls under Item No. 1(a) of the schedule of the EIA Notification 2006 and its amendments thereof - (i). Mining of minerals (≤ 250 ha of mining lease area in respect of non-coal mine lease).</p>


Member Secretary
SEAC


Chairman
SEAC



	<p>The committee noted that the husband of the of the applicant attended the meeting and informed that the applicant has expired. Then, the committee opined that the application may be rejected. The proponent is advised to apply under violation after obtaining transfer letter from DMG.</p>
<p>Agenda Item: 198.31</p>	<p>THE PROPOSED ONSHORE ADDITIONAL EXPLORATION OF 50 WELLS IN GODAVARI ON-LAND PML BLOCK OF KG BASIN IN EAST & WEST GODAVARI DISTRICTS OF ANDHRA PRADESH - Environment Clearance - Reg.</p>
<p>SIA/AP/IN D2/19353 8/2021</p>	<p>Category: B2</p> <p>The proposed project is for onshore exploration of oil and gas in KG basin in East and west Godavari Districts by establishing 50 wells.</p> <p>Sri. Bernard Elango, GM Production has attended the meeting and informed that the company is proposing 50 nos of exploratory wells on land side of PML blocks of KG basin. Each well requires 2.5 to 3.0 Ha area. About 40 KLD of water is required for each well during its operations. Tentatively, 39 no of well locations identified and balance 11 well locations is yet to be identified .</p> <p>The committee noted that the proponent did not mention the GEO coordinates of the area and also not finalized the 50 Nos of exact exploration well locations with geo coordinates. Some of the locations presented at the presentation is falling on the roads and in habitation area, which needs to be corrected.</p> <p>The Committee after examining the project proposals, presentations, MoEF&CC' Notifications & OMs and detailed deliberations, <u>recommended to raise ADS for submission of 50 Nos of exact exploration well locations with geo coordinates.</u></p>
<p>Agenda Item: 198.32</p>	<p>THE PROPOSED EXPLORATION DRILLING OF 03 WELLS IN CD-ONHP-2020/1 (OALP-VI) BLOCK OF CUDDAPAH BASIN IN KURNOOL, ANANTAPUR AND YSR KADAPA DISTRICTS OF ANDHRA PRADESH - Environment Clearance - Reg.</p>
<p>SIA/AP/IND 2/245895/ 2021</p>	<p>Category: B2</p> <p>The proposed project is for onshore exploration of oil and gas in CUDDAPAH BASIN IN KURNOOL, ANANTAPUR AND YSR KADAPA DISTRICTS by establishing 3 wells.</p> <p>Sri. Bernard Elango, GM Production has attended the meeting and informed that the company is proposing 3 nos of exploratory wells on land side of CUDDAPAH BASIN blocks of KURNOOL, ANATHAPURAM, KADAPA Districts Each well requires 2.5 to 3.0 Ha area. About 40 KLD of water is required for each well during its operations.</p> <p>The committee noted that the proponent did not mention the GEO coordinates of the wells and applied with block coordinates of the area and also not finalized the 3 Nos of exact exploration well locations with geo coordinates.</p> <p>The Committee after examining the project proposals, presentations, MoEF&CC' Notifications & OMs and detailed deliberations, <u>recommended to raise ADS for submission of 3 Nos of exact exploration well locations with</u></p>


Member Secretary
SEAC


Chairman
SEAC



	<u>geo coordinates.</u>
Agenda Item: 198.33	8.0 Ha Mining of Quartz by M/s Maheswari Minerals at Survey No. 1836/ Part of Kosuvaripalli (V), Thamballapalli (M), Chittoor (D), Andhra Pradesh - Terms of Reference - Reg.
SIA/AP/MI N/82237/ 2022	The Committee after examining the project proposals, presentations, MoEF & CC' Notifications & OMs and detailed deliberations, recommended to raise ADS to attend proper authorized person or project proponent.
Agenda Item: 198.34	9.310 Ha Mining of Quartz by M/s Global Mines & Minerals at Survey No. 2850/1Part (6.610 Ha.), 2850/2Part (0.210 Ha.), 2850/3Part (1.260 Ha.), 3079/1Part (0.360 Ha.), 3079/2Part (0.48 Ha.), 3078/1Part (0.210 Ha.) & 3078/2Part (0.180Ha.) Nooliveedu Village, Galiveedu Mandal, Y.S.R. Kadapa District, Andhra Pradesh - Terms of Reference - Reg.
SIA/AP/MI N/82238/ 2022	The Committee after examining the project proposals, presentations, MoEF & CC' Notifications & OMs and detailed deliberations, recommended to raise ADS to attend proper authorized person or project proponent.
Agenda Item: 198.35	2.857 Ha Mining of Road Metal, Building Stone & Gravel by Sri Raavi Srinivas Chowdary at Sy. No. 28, Mannela Village, Ananthapuramu Mandal, Ananthapuramu District, Andhra Pradesh - Terms of Reference - Reg.
SIA/AP/MI N/82251/ 2022z	<p>Category: B2 at par with B1</p> <p>The proposed project is for mining Road Metal, Building Stone & Gravel in an area of 2.857 Ha. with a proposed production quantity of Road Metal, Building Stone - 22,094 m³/annum, Gravel - 36,841 m³/annum with a condition that the total production during a scheme should be limited to the approved quantity as per Mining scheme/ plan.</p> <p>The proposed project falls under Item No. 1(a) of the schedule of the EIA Notification 2006 and its amendments thereof - (i). Mining of minerals (≤ 250 ha of mining lease area in respect of non-coal mine lease).</p> <p>The representative of proponent and their consultant Right source Industrial Solutions Pvt., Ltd., have attended the meeting.</p> <p>The Committee noted that as per cluster letter issued by Asst. Director of Mines & Geology, Anantapuramu, vide Lr. dated: 21.07.2022 there are 02 quarry leases within the radius of 500 mts area. The total cluster area is 12.214 Ha and obtained LOI on 08.04.2021. Highway is located at 463m. Life of the mine is 34 years.</p> <p>The Committee after examining <u>the project proposals, presentations, MoEF&CC Notifications & OMs and detailed deliberations, recommended to issue Standard Terms of Reference with Public Hearing and following conditions:</u></p> <ol style="list-style-type: none">1. The proponent shall prepare cluster EIA & EMP.2. The proponent shall submit plantation Plan.3. The project proponent shall prepare surface runoff protection measures plan.4. The project proponent shall submit alternate transportation plan to avoid canal road for transportation purpose.



Member Secretary
SEAC


Chairman
SEAC



Agenda Item: 198.36	1.00 Ha. Earth, Ballast, Road Metal & Boulders of Sri Manda Srinivas Gupta at Sy. Nos. 296/2, Duddukur Village, Devarapalli Mandal, West Godavari District, Andhra Pradesh - Terms of Reference - Reg.
SIA/AP/MIN/69958/2021	<p>Category: B2.</p> <p>The proposed project is for mining Earth, Ballast, Road Metal & Boulders in an area of 1.00 Ha. with a proposed production quantity of Earth/Gravel: 2,109 M3/Annum, Semi Weathered : 5,624 M3/Annum, Basalt/Road Metal-10,545 M3/Annum with a condition that the total production during a scheme should be limited to the approved quantity as per Mining scheme/ plan.</p> <p>The proposed project falls under Item No. 1(a) of the schedule of the EIA Notification 2006 and its amendments thereof - (i). Mining of minerals (≤ 250 ha of mining lease area in respect of non-coal mine lease).</p> <p>The representative of proponent and their Hubert Enviro Care systems have attended the meeting.</p> <p>The committee noted that all the documents submitted were in the name of M/s. Vasavi Ganesh Granites since, 2014, but the application is made in the name of Sri Manda Srinivas Gupta.</p> <p>The Committee after examining the project proposals, presentations, MoEF&CC' Notifications & OMs and <u>detailed deliberations, recommended to reject the application with a direction to apply in the name of company.</u></p>
Agenda Item: 198.37	1.50 Ha Mining of Road metal & Building stone by Smt.N.Swaroop Rani at Sy No: 211 of Vooderu Village, Anakapalli Mandal, Visakhapatnam District, Andhra Pradesh- Expansion of Environmental Clearance.
SIA/AP/MIN/290147/2022	<p>Category: B2</p> <p>The proposed project is for mining Road metal & Building stone in an area of 1.50 Ha with a proposed enhancement of production quantity of Road metal & Building stone from 148335 to 65000 m3/annum with a condition that the total production during a scheme should be limited to the approved quantity as per Mining scheme/ plan.</p> <p>The proposed project falls under Item No. 1(a) of the schedule of the EIA Notification 2006 and its amendments thereof - (i). Mining of minerals (≤ 250 ha of mining lease area in respect of non-coal mine lease).</p> <p>The representative of proponent and their Costal Mining Consultancy have attended the meeting.</p> <p>The committee noted that the proponent has obtained EC on 19.02.2022, CFE on 13.04.2022 and CFO 30.04.2022. The proponent is not maintaining buffer zone and proper benches. And also mined at the boundary of lease area without maintaining buffer zone.</p> <p>The Committee after examining the project proposals, presentations,</p>



Member Secretary
SEAC


Chairman
SEAC



	MoEF&CC' Notifications & OMs and detailed deliberations, <u>recommended to reject the expansion application for EC for the above non-compliances.</u>
Agenda Item: 198.38	15.00 Ha Mining of Limestone slabs (Black) by Sri A. Govindu Chowdary at Survey Number:475/1A1 Palkur Village Banaganapalle Mandal, Kurnool District, A.P - Terms of Reference.
SIA/AP/MI N/81602/2022	<p>Category: B1</p> <p>The proposed project is for mining Limestone slabs (Black) in an area of 15.00 Ha. with a proposed production quantity of Mining of Limestone slabs (Black) - 74137 TPA with a condition that the total production during a scheme should be limited to the approved quantity as per Mining scheme/ plan.</p> <p>The proposed project falls under Item No. 1(a) of the schedule of the EIA Notification 2006 and its amendments thereof - (i). Mining of minerals (≤ 250 ha of mining lease area in respect of non-coal mine lease).</p> <p>The representative of proponent and their consultant M/s Right source Industrial Solutions Pvt., Ltd., have attended the meeting.</p> <p>The Committee noted that as per cluster letter issued by Asst. Director of Mines & Geology, Banaganapalle, vide Lr. dated: 20.01.2022, there are no existing quarry leases within the radius of 500 mts area. This is a standalone mining unit and obtained LOI on 16.07.2020.</p> <p>The Committee noted that the extent of proposed mine lease area is 15.00 Ha. The project falls under B1 category. life of the mine is 20 years.</p> <p>The Committee after examining <u>the project proposals, presentations, MoEF&CC Notifications & OMs and detailed deliberations, recommended to issue Standard Terms of Reference with Public Hearing and following conditions:</u></p> <ol style="list-style-type: none">1. The proponent shall prepare EIA & EMP based on latest cluster letter.2. The proponent shall submit plantation Plan.3. The project proponent shall prepare surface runoff protection measures plan.4. The project proponent shall submit forest NOC at the time of applying for EC.5. The proponent shall submit land retrieval and use plan after closure of mine.
Agenda Item: 198.39	3.00 Ha Mining of Road metal & Building stone by Smt. Tamatapu Vijaya Kumari at Sy. No. 1 of Marturu Village, Anakapalli Mandal, Visakhapatnam District, Andhra Pradesh - Terms of Reference - Violation - Reg.
SIA/AP/MI N/82408/2022	<p>Category: B2</p> <p>The proposed project is for mining Road metal & Building stone in an area of 3.00 Ha. with a proposed production quantity of Mining of Road metal & Building stone - 1,20,000 m³/annum with a condition that the total production during a scheme should be limited to the approved quantity as per Mining scheme/ plan.</p> <p>The proposed project falls under Item No. 1(a) of the schedule of the EIA</p>


Member Secretary
SEAC


Chairman
SEAC



Notification 2006 and its amendments thereof - (i). Mining of minerals (≤ 250 ha of mining lease area in respect of non-coal mine lease).

The representative of proponent and their M/s Hubert Enviro Care systems have attended the meeting.

The Committee noted that as per cluster letter issued by Asst. Director of Mines & Geology, Anakapalli, vide Lr. dated: 28.01.2022, there are 63 existing quarry leases within the radius of 500 mts area. The total cluster area is 33.72 Ha. And whereas, pursuant to the order of the Hon'ble Supreme Court dated the 27th February, 2012 in L.A. No.12-13 of 2011 in Special Leave Petition (Civil) No.19628-19629 of 2009, in the matter of Deepak Kumar etc. Vs. State of Haryana and Others etc., prior environmental clearance has now become mandatory for mining of minor minerals and the Central Government has published notification number S.O.141(E), dated the 15th January, 2016 making prior environment clearance mandatory for all minerals (major as well as minor) irrespective of size of the mine lease; And whereas, all mine lease holders are required to obtain prior environment clearance.


The project proponent has obtained work order on 03.12.2016 for 10 years.

The committee noted that the proponent operated mine after 2016 without obtaining environmental clearance as required under EIA notification 2006 after promulgation of S.O. 141 (E) dt 15.01.2016 and hence to be treated as identified violation case as per OM 07.07.2021.

The Committee after examining the project proposals, presentations, MoEF&CC Notifications & OMs and detailed deliberations, recommended to issue specific (Violation) Terms of Reference with Public Hearing and following additional TOR conditions:

1. The proponent shall prepare cluster EIA & EMP.
2. The proponent shall submit Plantation Plan.
3. The project proponent shall submit plan for Restoration of benches and buffer zone.
4. The project proponent shall submit modified mining plan as per NGT norms in O.A No. 304/2019 as the Temple is existing within 200m and shall submit modified mining plan at the time of applying for EC.
5. The project proponent shall prepare surface runoff protection measures plan.
6. The proponent is liable to pay the penalties as levied by the concerned competent authority, as per the OM No.28.1.2022 and clause No 12 of SOP dated 07-07-2021, duly incorporating the total production during the violation period and submit the calculation of penalties based on the project cost and the total turnover during the violation period.
7. Credible action to be initiated through concerned Regional office, APPCB under section 15 read with section 19 of E(P) Act 1986.
8. The project proponent shall carry assessment of ecological damage, remediation plan and natural and community resource augmentation plan and it shall be prepared as an independent chapter in the environment impact assessment report by the accredited consultants. The collection and analysis of data for assessment of ecological damage, preparation of remediation plan and natural and community resource augmentation plan shall be done by an environmental laboratory duly notified under Environment (Protection) Act, 1986, or an environmental laboratory accredited by National Accreditation Board for Testing and Calibration Laboratories, or a laboratory of a



Member Secretary
SEAC


Chairman
SEAC



	<p>Council of Scientific and Industrial Research institution working in the field of environment.</p> <p>9. The project proponent shall ensure implementation of Environmental Management Plan, comprising remediation plan and natural and community resource augmentation plan corresponding to the ecological damage assessed and economic benefit derived due to violation.</p> <p>10. The project proponent will be required to submit a bank guarantee equivalent to the amount of remediation plan and Natural and Community Resource Augmentation Plan with the State Pollution Control Board.</p> <p>11. The project proponent shall give an undertaking by way of affidavit to comply with all the statutory requirements and judgment of Hon'ble Supreme Court dated the 2nd August 2017 in writ petition (Civil) No.144 of 2014 in the matter of common cause verse union of India and Ors. The undertaking inter-alia includes commitment of the PP not to repeat any such violation in future.</p>
Agenda Item: 198.40	2.36 Ha Mining of Road metal & Building stone by M/s S.V.S Mookambika Constructions (P) Ltd., at Sy.No.365, Dharmavaram Village, S. Kota Mandal, Vizianagaram District, Andhra Pradesh - Terms of Reference - Violation - Reg.
SIA/AP/MI N/82987/2022	<p>Category: B2 at par with B1</p> <p>The proposed project is for mining Road metal & Building stone in an area of 2.36 Ha. with a proposed production quantity of Mining of Road metal & Building stone - 1,42,551 m³/annum with a condition that the total production during a scheme should be limited to the approved quantity as per Mining scheme/ plan.</p> <p>The proposed project falls under Item No. 1(a) of the schedule of the EIA Notification 2006 and its amendments thereof - (i). Mining of minerals (≤ 250 ha of mining lease area in respect of non-coal mine lease).</p> <p>The representative of proponent and their SV Enviro Labs & Consultants have attended the meeting.</p> <p>The Committee noted that as per cluster letter issued by Asst. Director of Mines & Geology, Vizianagaram, vide Lr. dated: 29.07.2022, there are 06 existing quarry leases within the radius of 500 mts area. The total cluster area 6.38 Ha. And whereas, pursuant to the order of the Hon'ble Supreme Court dated the 27th February, 2012 in I.A. No.12-13 of 2011 in Special Leave Petition (Civil) No.19628-19629 of 2009, in the matter of Deepak Kumar etc. Vs. State of Haryana and Others etc., prior environmental clearance has now become mandatory for mining of minor minerals and the Central Government has published notification number S.O.141(E), dated the 15th January, 2016 making prior environment clearance mandatory for all minerals (major as well as minor) irrespective of size of the mine lease; And whereas, all mine lease holders are required to obtain prior environment clearance.</p> <p>The project proponent has obtained work order on 09.12.2014. Life of the mine is 8 years.</p> <p>The committee noted that the proponent operated mine after 2016 without</p>


Member Secretary
SEAC


Chairman
SEAC



obtaining environmental clearance as required under EIA notification 2006 after promulgation of S.O. 141 (E) dt 15.01.2016 and hence to be treated as identified violation case as per OM 07.07.2021.

The Committee after examining the project proposals, presentations, MoEF&CC Notifications & OMs and detailed deliberations, recommended to issue specific (Violation) Terms of Reference with Public Hearing and following additional TOR conditions:

1. The proponent shall prepare cluster EIA & EMP.
2. The proponent shall submit Plantation Plan.
3. The project proponent shall submit plan for Restoration of benches and buffer zone.
4. The project proponent shall not disturb existing buffer zone plantation.
5. The project proponent shall prepare surface runoff protection measures plan.
6. The proponent is liable to pay the penalties as levied by the concerned competent authority, as per the OM No.28.1.2022 and clause No 12 of SOP dated 07-07-2021, duly incorporating the total production during the violation period and submit the calculation of penalties based on the project cost and the total turnover during the violation period.
7. Credible action to be initiated through concerned Regional office, APPCB under section 15 read with section 19 of E(P) Act 1986.
8. The project proponent shall carry assessment of ecological damage, remediation plan and natural and community resource augmentation plan and it shall be prepared as an independent chapter in the environment impact assessment report by the accredited consultants. The collection and analysis of data for assessment of ecological damage, preparation of remediation plan and natural and community resource augmentation plan shall be done by an environmental laboratory duly notified under Environment (Protection) Act, 1986, or an environmental laboratory accredited by National Accreditation Board for Testing and Calibration Laboratories, or a laboratory of a Council of Scientific and Industrial Research institution working in the field of environment.
9. The project proponent shall ensure implementation of Environmental Management Plan, comprising remediation plan and natural and community resource augmentation plan corresponding to the ecological damage assessed and economic benefit derived due to violation.
10. The project proponent will be required to submit a bank guarantee equivalent to the amount of remediation plan and Natural and Community Resource Augmentation Plan with the State Pollution Control Board.
11. The project proponent shall give an undertaking by way of affidavit to comply with all the statutory requirements and judgment of Hon'ble Supreme Court dated the 2nd August 2017 in writ petition (Civil) No.144 of 2014 in the matter of common cause verse union of India and Ors. The undertaking inter-alia includes commitment of the PP not to repeat any such violation in future.

Agenda
Item:
198.41

0.636 Ha Mining of Road metal & Building stone by Sri B. Srimannarayana, at Sy.No: 137 of Kovvuru Village, Rolugunta Mandal, Visakhapatnam District, Andhra Pradesh - Terms of Reference - Violation - Reg.


Member Secretary
SEAC


Chairman
SEAC



SLA/AP/MI
N/83099/
2022

Category: B2

The proposed project is for mining **Road metal & Building stone** in an area of **0.636 Ha.** with a proposed production quantity of **Mining of Road metal & Building stone - 9197 m³/annum** with a condition that the total production during a scheme should be limited to the approved quantity as per Mining scheme/ plan.

The proposed project falls under Item No. 1(a) of the schedule of the EIA Notification 2006 and its amendments thereof - (i). Mining of minerals (≤ 250 ha of mining lease area in respect of non-coal mine lease).

The representative of proponent and their consultant M/s VVN Technologies Pvt., Ltd., have attended the meeting.

The Committee noted that as per cluster letter issued by Asst. Director of Mines & Geology, Anakapalli, vide Lr. dated: 09.05.2022, there is One existing quarry lease within the radius of 500 mts area. The total cluster area is <5.0 Ha. And obtained LOI work order on 25.10.2016. And whereas, pursuant to the order of the Hon'ble Supreme Court dated the 27th February, 2012 in I.A. No.12-13 of 2011 in Special Leave Petition (Civil) No.19628-19629 of 2009, in the matter of Deepak Kumar etc. Vs. State of Haryana and Others etc., prior environmental clearance has now become mandatory for mining of minor minerals and the Central Government has published notification number S.O.141(E), dated the 15th January, 2016 making prior environment clearance mandatory for all minerals (major as well as minor) irrespective of size of the mine lease; And whereas, all mine lease holders are required to obtain prior environment clearance.

The project proponent has obtained work order on 25.10.2016.

The committee noted that the proponent operated mine after 2016 without obtaining environmental clearance as required under EIA notification 2006 after promulgation of S.O. 141 (E) dt 15.01.2016 and hence to be treated as identified violation case as per OM 07.07.2021.

The Committee after examining the project proposals, presentations, MoEF&CC Notifications & OMs and detailed deliberations, recommended to issue specific (Violation) Terms of Reference without Public Hearing and following additional TOR conditions:

1. The proponent shall prepare cluster EIA & EMP.
2. The proponent shall submit Plantation Plan.
3. The project proponent shall submit plan for Restoration of benches and buffer zone.
4. The project proponent shall prepare surface runoff protection measures plan.
5. The proponent is liable to pay the penalties as levied by the concerned competent authority, as per the OM No.28.1.2022 and clause No 12 of SOP dated 07-07-2021, duly incorporating the total production during the violation period and submit the calculation of penalties based on the project cost and the total turnover during the violation period.
6. Credible action to be initiated through concerned Regional office, APPCB under section 15 read with section 19 of E(P) Act 1986.


Member Secretary
SEAC


Chairman
SEAC



	<p>7. The project proponent shall carry assessment of ecological damage, remediation plan and natural and community resource augmentation plan and it shall be prepared as an independent chapter in the environment impact assessment report by the accredited consultants. The collection and analysis of data for assessment of ecological damage, preparation of remediation plan and natural and community resource augmentation plan shall be done by an environmental laboratory duly notified under Environment (Protection) Act, 1986, or an environmental laboratory accredited by National Accreditation Board for Testing and Calibration Laboratories, or a laboratory of a Council of Scientific and Industrial Research institution working in the field of environment.</p> <p>8. The project proponent shall ensure implementation of Environmental Management Plan, comprising remediation plan and natural and community resource augmentation plan corresponding to the ecological damage assessed and economic benefit derived due to violation.</p> <p>9. The project proponent will be required to submit a bank guarantee equivalent to the amount of remediation plan and Natural and Community Resource Augmentation Plan with the State Pollution Control Board.</p> <p>10. The project proponent shall give an undertaking by way of affidavit to comply with all the statutory requirements and judgment of Hon'ble Supreme Court dated the 2nd August 2017 in writ petition (Civil) No.144 of 2014 in the matter of common cause verse union of India and Ors. The undertaking inter-alia includes commitment of the PP not to repeat any such violation in future.</p>
Agenda Item: 198.42	2.82 Ha as per grant (2.785 Ha as per DGPS) Mining of Road metal & Building stone by M/s S.V.S Mookambika Constructions (P) Ltd., at Sy.No.365, Dharmavaram Village, S. Kota Mandal, Vizianagaram District, Andhra Pradesh - Terms of Reference - Violation - Reg.
SIA/AP/MI N/83108/2022	<p>Category: B2</p> <p>The proposed project is for mining Road metal & Building stone in an area of 2.82 Ha. with a proposed production quantity of Mining of Road metal & Building stone - 1,38,600 m³/annum with a condition that the total production during a scheme should be limited to the approved quantity as per Mining scheme/ plan.</p> <p>The proposed project falls under Item No. 1(a) of the schedule of the EIA Notification 2006 and its amendments thereof - (i). Mining of minerals (≤ 250 ha of mining lease area in respect of non-coal mine lease).</p> <p>The representative of proponent and their consultant M/s SV Enviro Labs & Consultants have attended the meeting.</p> <p>The Committee noted that as per cluster letter issued by Asst. Director of Mines & Geology, Vizianagaram, vide Lr. dated: 29.07.2022, there are 07 existing quarry leases within the radius of 500 mts area. The total area of the mine as per application is 2.82 Ha whereas as per DGPS coordinates mentioned in the mining plan, the area is observed to be 2.339 Ha. Hence, modified mining plan is required.</p>


Member Secretary
SEAC


Chairman
SEAC



	<p>The Committee after examining the project proposals, presentations, MoEF&CC' Notifications & OMs and detailed deliberations, <u>recommended to raise ADS for submission of modified mining plan as per DGPS Coordinates mentioned in the mining plan.</u></p>
Agenda Item: 198.43	20.046 Ha Limestone Production at KCP Limestone Deposit - II at Sy. No. 656/11-B8, Polepalli Village, Durgl Mandal, Guntur District, Andhra Pradesh by M/s K.C.P. Limited - Extension of Environmental Clearance - reg.
SIA/AP/MI N/37804/2015	<p>Category: B1</p> <p>The proposed project is for mining Limestone in an area of 20.046 Ha. with a proposed production quantity of Mining of Limestone - 0.6 MTPA m³/annum with a condition that the total production during a scheme should be limited to the approved quantity as per Mining scheme/ plan.</p> <p>The proposed project falls under Item No. 1(a) of the schedule of the EIA Notification 2006 and its amendments thereof - (i). Mining of minerals (≤ 250 ha of mining lease area in respect of non-coal mine lease).</p> <p>The representative of proponent and their consultant B S Enviro tech have attended the meeting.</p> <p>The Committee noted that the extent of proposed mine lease area is 20.046 Ha. The project falls under B1 category. The proponent obtained EC on 21.09.2015 for a period of 7 years and applied for extension of EC after conducting re-survey for the mineral and approving the modified mining plan for 10 years life @ 0.6 MTPA. Ancient Temple is existing at 60m from the boundary of the Temple and hence, there is need for modified mining plan to comply with NGT norms.</p> <p>The Committee after examining the project proposals, presentations, MoEF&CC' Notifications & OMs and detailed deliberations, <u>recommended to raise ADS for submission of modified mining plan as per NGT norms in in O.A No. 304/2019 as the Temple is existing within 200m.</u></p>
Agenda Item: 198.44	8.0 Ha. Mining of Colour Granite, Dimensional Stone useful for Cubes & Kerbs of M/s ONEMYNE at Sy. No. 132/1A Part of Jagannadhavalasa Village, Vangara Mandal, Srikakulam District, Andhra Pradesh- Terms of Reference - Reg.
SIA/AP/MI N/81462/2022	<p>Category: B1</p> <p>The proposed project is for mining Colour Granite, Dimensional Stone useful for Cubes & Kerbs in an area of 8.0 Ha. with a proposed production quantity of Mining of Colour Granite 20% - 6,516.96 m³/annum, Cubes & Kerbs 80% - 26,067.84 m³/annum with a condition that the total production during a scheme should be limited to the approved quantity as per Mining scheme/ plan.</p> <p>The proposed project falls under Item No. 1(a) of the schedule of the EIA Notification 2006 and its amendments thereof - (i). Mining of minerals (≤ 250 ha of mining lease area in respect of non-coal mine lease).</p>



Member Secretary
SEAC


Chairman
SEAC



	<p>The proponent and their consultant Ampl Environ Pvt Ltd., have attended the meeting.</p> <p>The Committee noted that as per cluster letter issued by Asst. Director of Mines & Geology, Srikakulam, vide Lr. dated: 13.06.2022, there is One existing quarry lease within the radius of 500 mts area. The total cluster area is 12.43 Ha. And obtained LOI on 17.12.2021 for 20 years.</p> <p>The Committee noted that the extent of proposed mine lease area is 8.0 Ha. The project falls under B1 category.</p> <p>The Committee after examining <u>the project proposals presentations, MoEF&CC Notifications & OMs and detailed deliberations, recommended to issue Standard Terms of Reference with Public Hearing and following conditions:</u></p> <ol style="list-style-type: none">1. The proponent shall prepare cluster EIA &EMP.2. The proponent shall submit plantation Plan.3. The project proponent shall prepare surface runoff protection measures plan.4. The project proponent shall submit waste management plan.5. The project proponent shall submit transportation plan.
Agenda Item: 198.45	<p>2.0 Ha. Mining of Road metal, Building stone & Gravel of Sri M. Perumal at Survey No: Sy No. Gap Area of TIRUMALARAJAPURAM (V), PALASAMUDRAM (M), CHITTOOR (Dt), ANDHRA PRADESH - Terms of Reference - Violation - Reg.</p>
SIA/AP/MI N/77705/2022	<p>Category: B2</p> <p>The proposed project is for mining Road metal, Building stone & Gravel in an area of 2.0 Ha. with a proposed production quantity of Mining of Road metal & Building stone - 38,080 m³/annum, Gravel - 7,832 m³/annum with a condition that the total production during a scheme should be limited to the approved quantity as per Mining scheme/ plan.</p> <p>The proposed project falls under Item No. 1(a) of the schedule of the EIA Notification 2006 and its amendments thereof - (i). Mining of minerals (≤ 250 ha of mining lease area in respect of non-coal mine lease).</p> <p>The representative of proponent and their consultant Ampl Environ Pvt Ltd., have attended the meeting.</p> <p>The Committee noted that as per cluster letter issued by Asst. Director of Mines & Geology, Chittoor, vide Lr. dated: 28.03.2022, there are 03 existing quarry leases within the radius of 500 mts area. the total cluster area is 2.983 Ha which is < 5.0 Ha. And whereas, pursuant to the order of the Hon'ble Supreme Court dated the 27th February, 2012 in I.A. No.12-13 of 2011 in Special Leave Petition (Civil) No.19628-19629 of 2009, in the matter of Deepak Kumar etc. Vs. State of Haryana and Others etc., prior environmental clearance has now become mandatory for mining of minor minerals and the Central Government has published notification number S.O.141(E), dated the 15th January, 2016 making prior environment clearance mandatory for all minerals (major as well as minor) irrespective of size of the mine lease; And whereas, all mine lease holders are required to obtain prior environment clearance.</p>


Member Secretary
SEAC


Chairman
SEAC



The project proponent has obtained work order on 26.11.2015 for 10 years.


The committee noted that the proponent operated mine after 2016 without obtaining environmental clearance as required under EIA notification 2006 after promulgation of S.O. 141 (E) dt 15.01.2016 and hence to be treated as identified violation case as per OM 07.07.2021.


The Committee after examining the project proposals, presentations, MoEF&CC Notifications & OMs and detailed deliberations, recommended to issue Specific (Violation) Terms of Reference without Public Hearing and following additional TOR conditions:

1. The proponent shall prepare cluster EIA & EMP.
2. The proponent shall submit Plantation Plan.
3. The project proponent shall submit plan for Restoration of benches and buffer zone.
4. The project proponent shall prepare surface runoff protection measures plan.
5. The proponent is liable to pay the penalties as levied by the concerned competent authority, as per the OM No.28.1.2022 and clause No 12 of SOP dated 07-07-2021, duly incorporating the total production during the violation period and submit the calculation of penalties based on the project cost and the total turnover during the violation period.
6. Credible action to be initiated through concerned Regional office, APPCB under section 15 read with section 19 of E(P) Act 1986.
7. The project proponent shall carry assessment of ecological damage, remediation plan and natural and community resource augmentation plan and it shall be prepared as an independent chapter in the environment impact assessment report by the accredited consultants. The collection and analysis of data for assessment of ecological damage, preparation of remediation plan and natural and community resource augmentation plan shall be done by an environmental laboratory duly notified under Environment (Protection) Act, 1986, or an environmental laboratory accredited by National Accreditation Board for Testing and Calibration Laboratories, or a laboratory of a Council of Scientific and Industrial Research institution working in the field of environment.
8. The project proponent shall ensure implementation of Environmental Management Plan, comprising remediation plan and natural and community resource augmentation plan corresponding to the ecological damage assessed and economic benefit derived due to violation.
9. The project proponent will be required to submit a bank guarantee equivalent to the amount of remediation plan and Natural and Community Resource Augmentation Plan with the State Pollution Control Board.
10. The project proponent shall give an undertaking by way of affidavit to comply with all the statutory requirements and judgment of Hon'ble Supreme Court dated the 2nd August 2017 in writ petition (Civil) No.144 of 2014 in the matter of common cause verse union of India and Ors. The undertaking inter-alia includes commitment of the PP not to repeat any such violation in future.

Agenda
Item:
198.46

4.936 Ha. Mining of Quartz of Sri BVS Sekhar Babu at survey number Hill Block No.14 of Pusalapadu Village, Bestavaripeta Mandal, Prakasham District, Andhra Pradesh - Environmental Clearance - Reg.


Member Secretary
SEAC


Chairman
SEAC



SIA/AP/MI N/284034 /2022	<p>Category: B2</p> <p>The proposed project is for mining Quartz in an area of 4.936 Ha. with a proposed production quantity of Mining of Quartz - 27788 TPA with a condition that the total production during a scheme should be limited to the approved quantity as per Mining scheme/ plan.</p> <p>The proposed project falls under Item No. 1(a) of the schedule of the EIA Notification 2006 and its amendments thereof - (i). Mining of minerals (≤ 250 ha of mining lease area in respect of non-coal mine lease).</p> <p>The representative of proponent and their consultant Ampl Environ Pvt Ltd., have attended the meeting.</p> <p>The Committee noted that as per cluster letter issued by Asst. Director of Mines & Geology, Markapur, vide Lr. dated: 26.04.2022. There is One LOIs issued within the radius of 500 mts area. The total cluster area is < 5.0 Ha. . The proposed mine site is on hillock. 1.3 Km length Veligonda water tunnel is passing beneath the proposed lease site . Quartz mining involves blasting activity with vibrations . There is a possibility of damage to the tunnel which is intended for public purpose. It is opined to get NOC from veligonda authorities.</p> <p>The Committee noted that the extent of proposed mine lease area is 4.936 Ha. The project falls under B2 category.</p> <p>The Committee after examining the project proposals, presentations, ADS reply, MoEF&CC' Notifications & OMs and detailed deliberations, <u>recommended to raise ADS for following.</u></p> <p>The project proponent shall submit NOC from veligonda project authorities as the 1.3 Km length Veligonda water tunnel is passing beneath the proposed lease site for further appraisal of the project in terms of vibrations and safety aspects.</p>
--------------------------------	--


Member Secretary
SEAC


Chairman
SEAC