



MINUTES OF THE 195th MEETING OF STATE EXPERT APPRAISAL COMMITTEE (SEAC),
A.P., HELD ON -8th& 10th August, 2022 AT VIJAYAWADA, A.P.

195th

SEAC, A.P.

(Day-1)

8th August, 2022



सत्यमेव जयते

MINUTES OF THE 195th MEETING OF STATE EXPERT APPRAISAL COMMITTEE (SEAC),
ANDHRA PRADESH
HELD ON
8th July, 2022

AT VIJAYAWADA
A.P.



**MINUTES OF THE 195th MEETING OF STATE EXPERT APPRAISAL COMMITTEE (SEAC),
A.P., HELD ON -8th& 10th August, 2022 AT VIJAYAWADA, A.P.**

Present: The following members were present. (Through Video Conference)

1.	Dr.G.V.R.SrinivasaRao, Professor, Civil Engineering Department, Andhra University, Visakhapatnam	Chairman
2.	Dr.DineshSankar Reddy Registrar(I/C),Professor of Chemical Engineering, NIT, Tadepalligudem, West Godavari	Member
3.	Prof. G. Gnana Mani, Retd., Professor of Zoology, Andhra University, Visakhapatnam	Member
4.	Prof. U. Shameem. Chairman, Dept. of Zoology, Andhra University, Visakhapatnam	Member
5.	Dr. Kiranmai, Assistant Professor, Dept. of Bio Technology, VikramaSimhapuriUniversity,Nellore,SPSRNelloreDistrict	Member
6.	Prof. C. Sasidhar, Professor, Civil Engineering Dept, JNTU, Anantapur	Member
7.	Prof. N. Siva Prasad Reddy, Director (Academics), Brindavan Institute of Technology &Science ,Kurnool	Member
8.	Prof. D. Bharathi, Professor, Dept. of Bio Sciences & Sericulture, Sri PadmavathiMahilaViswaVidhyalayam, Tirupati	Member
9.	Sri KatamneniVenkataRamana, Head of Mining Dept. Government Polytechnic, Narsipatnam.	Member
10.	Dr.M. Sunandana Reddy, Associate Professor,RGM College of Engineering & Technology (Autonomous), Nandyal.	Member
11.	Sri Matli. Chandra Sekhar Professor, Head of Department of Civil Engineering, NIT, Warangal.	Member
12.	Dr. G. Madhavi, Associate Professor, Department of Chemistry, Sri Venkateswara University, Tirupati	Member
13.	Prof. K. ThyagaRaju,Professor,Department of Bio-Chemistry, S.V.University, Tirupati	Member
14.	Dr.GunmallaPrasanthi, Professor, Vijaya Institute of Pharmaceutical Sciences, Vijayawad	Member
15.	Sri. B. Siva Prasad, Chief Environmental Engineer, Andhra Pradesh Pollution Control Board, Vijayawada	Member Secretary




Agenda Item: 195.01	88.935 Ha of Iron Ore and Beneficiation plant of K Rajamohan Reddy, Sy No 320, Chabali village, Pendlimarri Mandal, YSR Kadapa District Andhra Pradesh 516216 – Corrigendum of EC – reg.
SIA/AP/ MIN/230 353/202 1	<p>Category: B1.</p> <p>The proposed project is for mining of Iron Ore in an area of 88.935 Ha.with a proposed production quantity of Iron Ore - 500000 TPA with a condition that the total production during a scheme should be limited to the approved quantity as per Mining scheme/ plan.</p> <p>The proposed project falls under Item No. 1(a) of the schedule of the EIA Notification 2006 and its amendments thereof - (i). Mining of minerals (≤ 250 ha of mining lease area in respect of non-coal mine lease).</p> <p>Sri Rama krishnaiah, authorised person of the proponent have attended the meeting. He has informed that they have not established the iron ore beneficiation plant and requested for extension of EC for mining only. The mining plan is prepared with DGPS coordinates . Presented the EC certified compliance.</p> <p>The project proponent had obtained EC on 12.05.2015 and now the project proponent has applied for EC extension.</p> <p>Earlier , the proposal was placed in the 169th SEAC meeting . Then, the committee sought for payment of processing fee and submission of certified compliance of EC order. ADS was raised on 06.02.22 and proponent submitted reply on 06.05.22. The proposal was placed for appraisal in 188th meeting , but the proponent did not attend. Again it is placed in the present meeting.</p> <p>The Committee noted that the proponent not uploaded the KML map duly marking with mine boundaries which will enable the committee to ascertain the habitation distance from the boundary of the mine for ensuring compliance with NGT guidelines . There is discrepancy in geo coordinates in the mining plan and in the EC order .</p> <p>The Committee after examining the project proposals, presentations, <u>MoEF&CC Notifications & OMs and detailed deliberations, recommended to raise ADS for submission of following details.</u></p> <ol style="list-style-type: none">1. The project proponent shall upload certified compliance.2. The project proponent shall upload the KML file clearly marking the boundaries as per the coordinates in the EC order.3. The project proponent shall submit a letter from Concerned authorities duly certifying that the Existing EC Geo-coordinates and present Geo-coordinates in Differential Global Positioning System (DGPS) are one and the same.4. The project proponent shall inform whether they are going to install Beneficiation plant or not.
Agenda Item: 195.02	4.940 Ha Colour granite (Leptynite) mine of M/s The Aishwarya Tribal Labour Contract Mutually Aided Co-operative Society Limited located at Sy. No: 35/P, D. Bhimavaram Village, Addateegala Mandal, East Godavari District, Andhra Pradesh– Environmental Clearance - Reg.



Member Secretary
SEAC


Chairman
SEAC




<p>SIA/AP/MI N/276567 /2022</p>	<p>Category: B2.</p> <p>The proposed project is for mining of Colour granite (Leptynite) in an area of 4.940 Ha.with a proposed production quantity of Colour granite - 8400 m³/annumwith a condition that the total production during a scheme should be limited to the approved quantity as per Mining scheme/ plan.</p> <p>The proposed project falls under Item No. 1(a) of the schedule of the EIA Notification 2006 and its amendments thereof - (i). Mining of minerals (≤ 250 ha of mining lease area in respect of non-coal mine lease).</p> <p>The representative of the proponent and their consultant M/s. SV Enviro Labs & Consultants have attended the meeting.</p> <p>The Committee noted that as per cluster letter issued by Asst. Director of Mines & Geology, Rajamahendravaram, vide Lr. dated: 29.03.2022. There are no existing quarries within the radius of 500 mts area. Forest is located very adjacent to the mine at a distance of 190mts and on both sides of the mine.</p> <p>Earlier , the proposal was placed in the 189th SEAC meeting . Then, the committee sought the proponent to submit NOC from forest department. ADS was raised on 29.06.22 and proponent submitted reply on 05.07.22 without uploading forest NOC.</p> <p>The Committee noted that the extent of proposed mine lease area is 4,940 Ha. The project falls under B2 category.</p> <p>The Committee after examining the project proposals, presentations, <u>MoEF&CC Notifications & OMs and detailed deliberations, recommended to raise ADS for submission of Forest NOC.</u></p>
<p>Agenda Item: 195.03</p>	<p>4.950 Ha Colour granite (Leptynite Suit of Rock) mine of M/s The Aishwarya Tribal Labour Contract Mutually Aided Co-operative Society Limited located at Sy. No: 112 of 0.30 Ha (Patta Land) and Un-surveyed Government Land of 4.650 Ha Anukulapalem Village, Addateegala Mandal, East Godavari District, Andhra Pradesh - Environmental Clearance - Reg.</p>
<p>SIA/AP/MI N/276662 /2022</p>	<p>Category: B2</p> <p>The proposed project is for mining of Colour granite (Leptynite Suit of Rock) in an area of 4.950 Ha.with a proposed production quantity of Colour granite - 7000 m³/annumwith a condition that the total production during a scheme should be limited to the approved quantity as per Mining scheme/ plan.</p> <p>The proposed project falls under Item No. 1(a) of the schedule of the EIA Notification 2006 and its amendments thereof - (i). Mining of minerals (≤ 250 Ha of mining lease area in respect of non-coal mine lease).</p> <p>The representative of the proponent and their consultant SV Enviro Labs & Consultants have attended the meeting and presented the case.</p> <p>The Committee noted that the extent of proposed mine lease area is 4.950 Ha. The project falls under B2 category.</p> <p>The Committee noted that as per cluster letter issued by Asst. Director of Mines & Geology, Rajamahendravaram, vide Lr. dated: 29.03.2022. There are</p>


Member Secretary
SEAC


Chairman
SEAC



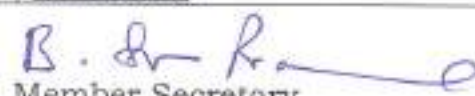
	<p>no existing quarry leases and this is a standalone mining unit. The total cluster area is <5.0 Ha. Forest is located very adjacent to the mine at a distance of 120mts.</p> <p>Earlier , the proposal was placed in the 189th SEAC meeting . Then, the committee sought the proponent to submit NOC from forest department. ADS was raised on 29.06.22 and proponent submitted reply on 05.07.22 without uploading forest NOC.</p> <p>The Committee after examining the project proposals, presentations, <u>MoEF&CC Notifications & OMs and detailed deliberations, recommended to raise ADS for submission of Forest NOC.</u></p>
Agenda Item: 195.04	4.950 Ha Mining of Quartzite of M/s Hari Om Minerals at (2.610 Ha. in Sy.No.1 P of Syamayavalasa Village and over an extent of 2.340 Ha in Sy.No.34 of Puligummi Village), Merakamudidam Mandal, Vizianagaram District, Andhra Pradesh State - Environmental Clearance - Reg.
SIA/AP/M IN/28312 4/2022	<p>Category: B2.</p> <p>The proposed project is for mining of Quartzite in an area of 4.950 Ha. with a proposed production quantity of Quartzite - 87770 TPA with a condition that the total production during a scheme should be limited to the approved quantity as per Mining scheme/ plan.</p> <p>The proposed project falls under Item No. 1(a) of the schedule of the EIA Notification 2006 and its amendments thereof - (i). Mining of minerals (≤ 250 Ha of mining lease area in respect of non-coal mine lease).</p> <p>The representative of the proponent and K.Santosh Kumar, RQP have attended the meeting.</p> <p>The Committee noted that as per cluster letter issued by Asst. Director of Mines & Geology, Vizianagaram, vide Lr. dated: 20.06.2022. There are no existing quarries within the radius of 500 mts area and one LOI issued.</p> <p>The Committee noted that the extent of proposed mine lease cluster area is 4.950 Ha. The project falls under B2 category. Mine life 42 years. Forest is at 240 mts. Proponent submitted forest NOC dt 10.06.22.</p> <p>The proponent volunteered to provide water treatment plant to the Syamayavalasa Village as a part of Corporate Social Responsibility (CSR) activity and shall maintain till the life of the mine.</p> <p>The Committee after examining the project proposals, presentations, MoEF&CC' Notifications & OMs and detailed deliberations, <u>recommended to issue Environmental Clearance with additional conditions.</u></p> <ol style="list-style-type: none">1. The proponent shall comply with the proposals furnished in Environmental management plan.2. The project proponent shall develop greenbelt along road side and shall take dust suppression measures.3. The project proponent shall develop compensatory afforestation @1:2.4. Existing Buffer zone Plantation should not be disturbed.5. The project proponent shall implement conditions stipulated in Forest


Member Secretary
SEAC


Chairman
SEAC



	NOC.
Agenda Item: 195.05	4.0 Ha. Mining of Road Metal and Building stone of M/s. R.G. Minerals at Sy. No. 07, Peddadungaada Village, Vepada Mandal, Vizianagaram District, Andhra Pradesh - Environmental Clearance - Reg.
SIA/AP/MI N/231575 /2022	<p>Category: B2 at par with B1.</p> <p>The proposed project is for mining of Road Metal and Building stone in an area of 4.0 Ha. with a proposed production quantity of Road metal & Building stone - 50,080 m³/annum with a condition that the total production during a scheme should be limited to the approved quantity as per Mining scheme/ plan.</p> <p>The proposed project falls under Item No. 1(a) of the schedule of the EIA Notification 2006 and its amendments thereof - (i). Mining of minerals (≤ 250 ha of mining lease area in respect of non-coal mine lease).</p> <p>The representative of the proponent and their consultant SV Enviro Labs & Consultants have attended the meeting and presented the case.</p> <p>The Committee noted that as per cluster letter issued by Asst. Director of Mines & Geology, Vizianagaram, vide Lr. dated: 23.09.2019. There are 10 existing quarries within the radius of 500 mts area.</p> <p>The Committee noted that the extent of proposed mine lease area is 4.0 Ha. The project falls under B2 at par with B1 category. Mine life 56 years.</p> <p>The project proponent has obtained TOR on 17.08.2021 and public hearing was held on 24.06.2022. Reply of the proponent during the public hearing is as follows:</p> <p>M/s. R.G. Minerals Managing Partner: S Rajagopla Rao has filed an application for quarry lease for Road Metal and Building stone over an extent of 4.0 Ha at Sy No. 07 of Pedadungada village, Vepada Mandal, Vizianagaram District, Andhra Pradesh.</p> <p>The ADM&G Vizianagaram Submitted proposals recommended for grant of quarry lease for Road Metal & Building Stone over an extent of 4.0 Ha for a period of 15 years vide file no. 7183/Q/2018 dated 03.06.2019.</p> <p>In order to fulfil the further necessary requirements for obtaining the Environmental Clearance for this mining activity, the proponent has initiated steps to carry out required EIA study in and around the mine lease area. This study covers an area surrounding the project site with a radial distance of 10 km from the proposed mine lease area.</p> <p>The committee appraised the final EIA and noted that the predominant wind direction is from North -east to south - west and maximum GLCs observed is within the standards and falls at a distance of 1.13 KMs in south and south - west direction of the mine.</p> <p>The Committee after examining the project proposals, final EIA , presentations, MoEF&CC' Notifications & OMs and detailed deliberations, <u>recommended to issue Environmental Clearance with additional conditions.</u></p>


Member Secretary
SEAC


Chairman
SEAC



	<ol style="list-style-type: none">1. The proponent shall comply with the proposals furnished in Environmental management plan.2. The project proponent shall develop greenbelt along road side and shall take dust suppression measures.3. The proponent shall fulfill the assurances given to the public in public hearing .4. The proponent shall maintain buffer zone & proper benches.
Agenda Item: 195.06	4.5 Ha. Mining of Road Metal and Building stone of M/s. R.G. Minerals at Sy. No. 45, Peddadungaada Village, Vepada Mandal, Vizianagaram District, Andhra Pradesh - Environmental Clearance - Reg.
SIA/AP/MIN/231626/2022	<p>Category: B2 at par with B1.</p> <p>The proposed project is for mining of Road Metal and Building stone in an area of 4.5 Ha. with a proposed production quantity of Road metal & Building stone - 85028 m³/annum with a condition that the total production during a scheme should be limited to the approved quantity as per Mining scheme/ plan.</p> <p>The proposed project falls under Item No. 1(a) of the schedule of the EIA Notification 2006 and its amendments thereof - (i). Mining of minerals (≤ 250 ha of mining lease area in respect of non-coal mine lease).</p> <p>The representative of the proponent and their consultant SV Enviro Labs & Consultants have attended the meeting and presented the case.</p> <p>The Committee noted that as per cluster letter issued by Asst. Director of Mines & Geology, Vizianagaram, vide Lr. dated: 17.09.2020. There are 09 existing quarry within the radius of 500 mts area.</p> <p>The Committee noted that the extent of proposed mine lease area is 4.5 Ha. The project falls under B2 at par with B1 category</p> <p>The project proponent has obtained TOR on 21.06.21 and public hearing was held on 24.06.2022.</p> <p>Reply of the proponent during the public hearing is as follows:</p> <p>M/s. R.G. Minerals Managing Partner: S Rajagopla Rao has filed an application for quarry lease of Road Metal and Building stone and Gravel over an extent of 4.5 Ha at Sy No. 45 of Pedadungada village, Vepada Mandal, Vizianagaram District, Andhra Pradesh.</p> <p>The ADM&G Vizianagaram Submitted proposals recommended for grant of quarry lease for Road Metal & Building Stone and Gravel over an extent of 4.5 Ha for a period of 10 years vide file no. 2551/Q/2018 dated 25.05.2018.</p> <p>In order to fulfil the further necessary requirements for obtaining the Environmental Clearance for this mining activity. The proponent has initiated steps to carry out required EIA study in and around the mine lease area. This study covers an area surrounding the project site with a radial distance of 10 km from the proposed mine lease area.</p>


Member Secretary
SEAC


Chairman
SEAC



	<p>The committee appraised the final EIA and noted that the predominant wind direction is from North -east to south - west and maximum GLCs observed is within the standards and falls at a distance of 1.13 KMs in south and south - west direction of the mine. There is house and temple at a distance of 160mts in north side and to maintain 200mts distance for habitation as per NGT norms , modified mining plan is required.</p> <p>The Committee after examining the project proposals, Final EIA ,presentations, MoEF&CC' Notifications & OMs and detailed deliberations, <u>recommended to raise ADS for submission of Modified mining plan as there is one house and Temple within 200m to comply with NGT Norms.</u></p>
Agenda Item: 19.07	<p>6.872 Ha. Mining of Silica sand of M/s. Smarco Industries at Survey No. 268/P, East Kanupur Village, Chillakur Mandal, SPSR Nellore District, Andhra Pradesh - Terms of Reference -Reg.</p>
SIA/AP/MI N/81259/2022	<p>Category: B1</p> <p>The proposed project is for mining of Silica sand in an area of 6.872 Ha. with a proposed production quantity of Silica sand - 90164 TPA with a condition that the total production during a scheme should be limited to the approved quantity as per Mining scheme/ plan.</p> <p>The proposed project falls under Item No. 1(a) of the schedule of the EIA Notification 2006 and its amendments thereof - (i). Mining of minerals (≤ 250 ha of mining lease area in respect of non-coal mine lease).</p> <p>The proponent and their consultant Team Labs & Consultants have attended the meeting.</p> <p>The Committee noted that as per cluster letter issued by Asst. Director of Mines & Geology, Nellore, vide Lr. dated: 28.07.2022. There are 06 existing quarry within the radius of 500 mts area. The total cluster area is >5.0 Ha.</p> <p>The Committee noted that the extent of proposed mine lease area is 6.872 Ha. The project falls under B1 category. Mine life is 4 years.</p> <p>The Committee after examining the project proposals, presentations, MoEF&CC Notifications & OMs and detailed deliberations, <u>recommended to issue Standard TOR with Public hearing and with following additional conditions.</u></p> <ol style="list-style-type: none">1. The project proponent shall prepare Entire cluster EIA&EMP.2. The project proponent shall submit plantation plan.3. The project proponent shall comply with Sona kaluva guidelines.
Agenda Item: 195.08	<p>3.360 Ha Road metal, building stone & M-sand of Sri Kaipa Parthasarathi Reddy located at Sy.No. 64, Edigavaripalli Village, Amadagur Mandal, Anantapur District, Andhra Pradesh- Environmental Clearance - Reg.</p>
SIA/AP/MI N/271593/2022	<p>Category: B2.</p> <p>The proposed project is for mining Road metal, building stone & M-sand in an area of 3.360 Ha. with a proposed production quantity of Road metal, building stone & M-sand - 75930 M³/Annum with a condition that the total production during a scheme should be limited to the approved quantity as per Mining scheme/ plan.</p>



Member Secretary
SEAC


Chairman
SEAC



	<p>The proposed project falls under Item No. 1(a) of the schedule of the EIA Notification 2006 and its amendments thereof - (i). Mining of minerals (≤ 250 ha of mining lease area in respect of non-coal mine lease).</p> <p>The representative of the proponent and their consultant M/s. Sai Geo service have attended the meeting and presented the case.</p> <p>The Committee noted that as per cluster letter issued by Asst. Director of Mines & Geology, Anantapuramu, vide Lr. dated: 18.04.2022. There are no existing quarry leases within the radius of 500 mts. This is a standalone mining unit.</p> <p>The Committee noted that the extent of proposed mine lease area is 3.360 Ha. The project falls under B2 category. Life of mine is 12.18 years.</p> <p>The proponent volunteered to provide water treatment plant to the Edigavaripalli Village as a part of Corporate Social Responsibility (CSR) activity and shall maintain till the life of the mine.</p> <p>The Committee after examining the project proposals, presentations, MoEF&CC' Notifications & OMs and detailed deliberations, <u>recommended to issue Environmental Clearance with additional conditions.</u></p> <ol style="list-style-type: none">1. The proponent shall comply with the proposals furnished in Environmental management plan.2. The project proponent shall develop greenbelt along road side and shall take dust suppression measures.3. The project proponent shall provide 800m trench (1mx1m) all along the boundary of lease area to prevent surface runoff.
Agenda Item: 195.09	3.200 Ha, Quartz mining of Sri Gundavaram Siva Prasad located at Sy. No.1362-1, 1505 & 1531 Kadiri village Kadiri Mandal Ananthapuram District Andhra Pradesh - Environmental Clearance - Reg.
SIA/AP/MIN/272127/2022	<p>Category: B2.</p> <p>The proposed project is for mining Quartz in an area of 3.200 Ha, with a proposed production quantity of Quartz - 30134 TPA with a condition that the total production during a scheme should be limited to the approved quantity as per Mining scheme/ plan.</p> <p>The proposed project falls under Item No. 1(a) of the schedule of the EIA Notification 2006 and its amendments thereof - (i). Mining of minerals (≤ 250 ha of mining lease area in respect of non-coal mine lease).</p> <p>The representative of the proponent and their V Venkateswarlu (RQP), have attended the meeting.</p> <p>The Committee noted that as per latest cluster letter issued by Asst. Director of Mines & Geology, Anantapuramu, vide Lr. dated: 04.05.2022. There are no existing quarry within the radius of 500 mts. This is a standalone mining unit.</p> <p>The Committee noted that the extent of proposed mine lease area is 3.200 Ha. The project falls under B2 category. Life of mine is 28 years.</p>



Member Secretary
SEAC


Chairman
SEAC



	<p>Earlier , the proposal was placed in the 189th SEAC meeting . Then, the committee sought the proponent to submit revised KML file as the uploaded file not matched with approved coordinates . ADS was raised on 27.06.22 and proponent submitted reply on 30.06.22.</p> <p>The proponent volunteered to provide water treatment plant to the Kamatam palli Village as a part of Corporate Social Responsibility (CSR) activity and shall maintain till the life of the mine.</p> <p>The Committee after examining the project proposals, ADS reply, presentations, MoEF&CC' Notifications & OMs and detailed deliberations, <u>recommended to issue Environmental Clearance with additional conditions.</u></p> <ol style="list-style-type: none">4. The proponent shall comply with the proposals furnished in Environmental management plan.5. The project proponent shall develop greenbelt along road side and shall take dust suppression measures.6. The proponent shall provide 1640m trench (1mx1m) all along the boundary of lease area to prevent surface runoff7. Existing Buffer zone Plantation should not be disturbed.
Agenda Item: 195.10	2.748 Ha Black granite mining of Sri N. Venkatesan located at Survey No. 356 (Old Survey No. 112/1), Gandupalli Village, Thavanampalli Mandal, Chittoor District - Environmental Clearance -Reg.
SIA/AP/MI N/273983 /2022	<p>Category: B2</p> <p>The proposed project is for mining Black granite in an area of 2.748 Ha.with a proposed production quantity of Black granite - 2142 m³/annum with a condition that the total production during a scheme should be limited to the approved quantity as per Mining scheme/ plan.</p> <p>The proposed project falls under Item No. 1(a) of the schedule of the EIA Notification 2006 and its amendments thereof - (i). Mining of minerals (≤ 250 ha of mining lease area in respect of non-coal mine lease).</p> <p>The representative of the proponent and their consultant Team Labs & Consultants have attended the meeting.</p> <p>The Committee noted that as per cluster letter issued by Asst. Director of Mines & Geology, Chittoor, vide Lr. dated: 29.03.2022. There are no existing quarry leases within the radius of 500 mts area. This is a standalone mining unit. Forest is at 565mts.</p> <p>The Committee noted that the extent of proposed mine lease area is 2.748 Ha. The project falls under B2 category. Mine life 19.79 years.</p> <p>Earlier , the proposal was placed in the 191th SEAC meeting . Then, the committee sought the proponent to submit forest NOC . ADS was raised on 27.06.22 and proponent submitted reply on 30.06.22. submitted Forest NOC dt 18.07.22.</p> <p>The proponent volunteered to provide 3 No of Surgical beds and oxygen</p>


Member Secretary
SEAC


Chairman
SEAC



	<p>concentrators to the Gandupalli Village as a part of Corporate Social Responsibility (CSR) activity and shall maintain till the life of the mine.</p> <p>The Committee after examining the project proposals, presentations, MoEF&CC' Notifications & OMs and detailed deliberations, <u>recommended to issue Environmental Clearance with additional conditions.</u></p> <ol style="list-style-type: none">1. The proponent shall comply with the proposals furnished in Environmental management plan.2. The project proponent shall develop greenbelt along road side and shall take dust suppression measures.3. Buffer zone Plantation should not be disturbed.4. The project proponent shall implement conditions stipulated in Forest NOC.5. The proponent shall acquire 0.5 Ha additional land for waste dumping from 2nd year onwards.
Agenda Item: 195.11	3.220 Ha Mica, Quartz & Feldspar Mine of M/s Sri Vigneswara Minerals at Sy.No.39(P), Jogipalli Village, Sydapuram Mandal, SPSR Nellore District, Andhra Pradesh - Corrigendum of EC - reg.
SIA/AP/MI N/262247 /2022	<p>The committee noted that the SEIAA has issued EC to this project on 09.03.2022 stipulating certain conditions to be complied with. In the EC order, The method of mining is mentioned as under ground mining.</p> <p>The project proponent has applied for corrigendum in EC to change the method of mining from under ground mining to semi mechanised open cast mining.</p> <p>The committee verified the application and mining plan and recommended for corrigendum.</p> <p>The Committee after examining the project proposals, presentations, MoEF&CC' Notifications & OMs and detailed deliberations, <u>recommended to issue corrigendum to Environmental Clearance order in the method of mining as semi mechanized open cast mining in lieu of under ground mining.</u></p>
Agenda Item: 195.12	0.738 Ha Road Metal, Building Stone and Gravel Mine of Sri T. Suresh Kumar Reddy located at Sy No.214/P of Chundi village, Voletivaripalem Mandal, Prakasam District, Andhra Pradesh- Environmental Clearance -Reg.
SIA/AP/MI N/275110 /2022	<p>Category: B2</p> <p>The proposed project is for mining Road Metal, Building Stone and Gravel in an area of 0.738 Ha.with a proposed production quantity of Road metal, Building stone & Gravel - 9534m³/annum with a condition that the total production during a scheme should be limited to the approved quantity as per Mining scheme/ plan.</p> <p>The proposed project falls under Item No. 1(a) of the schedule of the EIA Notification 2006 and its amendments thereof - (i). Mining of minerals [\leq250 ha of mining lease area in respect of non-coal mine lease).</p> <p>The representative of the proponent and their consultant M/s. Global Enviro</p>


Member Secretary
SEAC


Chairman
SEAC




	<p>Labs have attended the meeting.</p> <p>The Committee noted that as per cluster letter issued by Asst. Director of Mines & Geology, Ongole, vide Lr. dated: 28.03.2022. There are no existing quarry leases within the radius of 500 mts area. This is a standalone mining unit. Chundi cheruvu is at 120mts from boundary of mine .</p> <p>The Committee noted that the extent of proposed mine lease area is 0.738 Ha. The project falls under B2 category. Life of the mine is 10 years.</p> <p>The proponent volunteered to provide water treatment plant to the Chundi Village as a part of Corporate Social Responsibility (CSR) activity and shall maintain till the life of the mine.</p> <p>The Committee after examining the project proposals, presentations, MoEF&CC' Notifications & OMs and detailed deliberations, <u>recommended to issue Environmental Clearance with additional conditions.</u></p> <ol style="list-style-type: none">1. The proponent shall comply with the proposals furnished in Environmental management plan.2. The project proponent shall develop greenbelt along road side and shall take dust suppression measures.3. The proponent shall provide 185m trench (1mx1m) along the south - west boundary of lease area to prevent surface runoff entering into the tank.4. Buffer zone Plantation should not be disturbed.
Agenda Item: 195.13	4.256 Ha Road Metal & Building Stone and Gravel mining of M/s. Siva Ttharun located at Sy. No: 1363/2P (Old Sy. No: 1203) Tenepalli Village, Puthalapattu Mandal, Chittoor District, Andhra Pradesh - Environmental Clearance -Reg.
SIA/AP/MI N/278356 /2022	<p>Category: B2.</p> <p>The proposed project is for mining Road Metal & Building Stone and Gravel in an area of 4.256 Ha.with a proposed production quantity of Road Metal & Building Stone-105678 m³/annum and Gravel-17964m³/annum with a condition that the total production during a scheme should be limited to the approved quantity as per Mining scheme/ plan.</p> <p>The proposed project falls under Item No. 1(a) of the schedule of the EIA Notification 2006 and its amendments thereof - (i). Mining of minerals (≤ 250 ha of mining lease area in respect of non-coal mine lease).</p> <p>The representative of the proponent and their consultant SV Enviro Labs & Consultantshave attended the meeting.</p> <p>The Committee noted that as per cluster letter issued by Asst. Director of Mines & Geology, Chittoor, vide Lr. dated: 09.05.2022. There are no existing quarry leases within the radius of 500 mts area. This is a standalone mining unit. Habitation is at distance of 195mts. Submitted modified mining plan by leaving 0.12Ha as non mining area in order to maintain 200mts distance to comply with NGT norm to habitation.</p> <p>The Committee noted that the extent of proposed mine lease area is 4.256</p>



Member Secretary
SEAC


Chairman
SEAC



	<p>Ha. The project falls under B2 category. Life of the mine is 14 years.</p> <p>In 192nd SEAC meeting ADS was raised seeking reasons for not attending meeting and proponent replied on 19.07.2022.</p> <p>The proponent volunteered to provide play items to the Busipalle Village high school as a part of Corporate Social Responsibility (CSR) activity and shall maintain till the life of the mine.</p> <p>The Committee after examining the project proposals, ADS reply, presentations, MoEF&CC' Notifications & OMs and detailed deliberations, <u>recommended to issue Environmental Clearance with additional conditions.</u></p> <ol style="list-style-type: none">1. The proponent shall comply with the proposals furnished in Environmental management plan.2. The project proponent shall develop greenbelt along road side and shall take dust suppression measures.3. The proponent shall provide 430m (1mx1m) trench on Northern side boundary of mine lease area to prevent surface runoff.4. Buffer zone Plantation should not be disturbed.
Agenda Item: 195.14	2.53 Ha. Road metal & Gravel quarry of Sri Kandi Prabhakar Reddy, Survey No: 387/11-C Bobbepalli Village Martur Mandal Prakasam District Andhra Pradesh – Environmental Clearance - Reg.
SIA/AP/MI N/259109 /2022	<p>Category: B2.</p> <p>The proposed project is for mining Road metal & Gravel in an area of 2.53 Ha. with a proposed production quantity of Road metal & Gravel – 57647 m³/annum with a condition that the total production during a scheme should be limited to the approved quantity as per Mining scheme/ plan.</p> <p>The proposed project falls under Item No. 1(a) of the schedule of the EIA Notification 2006 and its amendments thereof - (i). Mining of minerals (≤ 250 ha of mining lease area in respect of non-coal mine lease).</p> <p>The representative of the proponent and their consultant SRI SAI MANASA NATURE TECH PVT LTD have attended the meeting.</p> <p>The Committee noted that as per cluster letter issued by Asst. Director of Mines & Geology, Ongole, vide Lr. dated: 25.01.2022. There are 3 LOIs granted within the radius of 500 mts area.</p> <p>The Committee noted that the extent of proposed mine lease area is 2.53 Ha Ha. The project falls under B2 category. Life of the mine is 10.32 years.</p> <p>In 188th SEAC meeting ADS was raised for want for Photographs of nearest sheds and proponent submitted photos and proponent informed that that it is Tobacco storage shed .</p> <p>The Committee after examining the project proposals, ADS reply photographs,</p>


Member Secretary
SEAC


Chairman
SEAC



	<p>presentations, MoEF&CC' Notifications & OMs and detailed deliberations, <u>recommended to issue Environmental Clearance with additional conditions.</u></p> <ol style="list-style-type: none">1. The proponent shall comply with the proposals furnished in Environmental management plan.2. The project proponent shall develop greenbelt along road side and shall take dust suppression measures.3. The proponent shall adopt controlled blasting as the shed is existing at a distance of 100mts. .4. Buffer zone Plantation should not be disturbed.
Agenda Item: 195.15	1.990 Ha Road Metal & Building Stone of M/s. Sri Lakshmi Venkateswara Stone Crusher, Sy.No. 48, Varamanur Village, KuppamMandal, Chittoor District,,Chittoor,Andhra Pradesh - Environmental Clearance (EC) - Reg.
SIA/AP/MI N/194815 /2021	<p>Category: B2.</p> <p>The proposed project is for mining Road Metal & Building Stone in an area of 1.990 Ha. with a proposed production quantity of Road Metal and Building Stone- 43765- Cubic meter per Annum with a condition that the total production during a scheme should be limited to the approved quantity as per Mining scheme/ plan.</p> <p>The proposed project falls under Item No. 1(a) of the schedule of the EIA Notification 2006 and its amendments thereof - (i). Mining of minerals (≤ 250 ha of mining lease area in respect of non-coal mine lease).</p> <p>The representative of the proponent and their consultant SV Enviro Labs & Consultants have attended the meeting.</p> <p>The Committee noted that as per cluster letter issued by Asst. Director of Mines & Geology, palamaneru, vide Lr. dated: 20.11.20, there are no quarry leases granted within the radius of 500 mts area.</p> <p>The Committee noted that the extent of proposed mine lease area is 1.990 Ha Ha. The project falls under B2 category. Cluster letter is almost 2 years old.</p> <p>Earlier , the proposal was placed in the 14.02.22 SEAC meeting . Then, the committee sought the proponent to modified mining plan without blasting and gun powder or any explosive. ADS was raised on 05.04.22 and proponent submitted reply on 22.07.22.</p> <p>The Committee after examining the project proposals, ADS reply, presentations, MoEF&CC' Notifications & OMs and <u>detailed deliberations, recommended to raise ADS for submission of Latest cluster letter to ascertain cluster status.</u></p>
Agenda Item: 195.16	1.955 Ha Mining Road metal by M/s Vishnu Granite Metal Suppliers at Sy. No. 01, Mulagapudi Village, Rowthalapudi Mandal, East Godavari District, Andhra Pradesh State - Environmental Clearance -Reg.
SIA/AP/MI N/282348 /2022	<p>Category: B2</p> <p>The proposed project is for mining Road metal in an area of 1.955 Ha.with a proposed production quantity of Road metal - 38950 m3/annum with a</p>



Member Secretary
SEAC


Chairman
SEAC



	<p>condition that the total production during a scheme should be limited to the approved quantity as per Mining scheme/ plan.</p> <p>The proposed project falls under Item No. 1(a) of the schedule of the EIA Notification 2006 and its amendments thereof - (i). Mining of minerals (≤ 250 ha of mining lease area in respect of non-coal mine lease).</p> <p>The representative of the proponent and their M/s. Pridhvi Envirotech (P) Ltd., have attended the meeting.</p> <p>The Committee noted that as per cluster letter issued by Asst. Director of Mines & Geology, Rajamahendravaram vide Lr. dated: 25.05.2022. There are 8 existing quarry leases within the radius of 500 mts area. The total cluster area is 4.955 Ha which is < 5.0 Ha.</p> <p>The Committee noted that the extent of proposed mine lease area is 1.955 Ha. The project falls under B2 category. Mine life 15 years.</p> <p>The proponent volunteered to provide water treatment plant to the Mulagapudi Village as a part of Corporate Social Responsibility (CSR) activity and shall maintain till the life of the mine.</p> <p>The Committee after examining the project proposals, presentations, MoEF&CC' Notifications & OMs and detailed deliberations, <u>recommended to issue Environmental Clearance with additional conditions.</u></p> <ol style="list-style-type: none">1. The proponent shall comply with the proposals furnished in Environmental management plan.2. The project proponent shall develop greenbelt along road side and shall take dust suppression measures.3. Buffer zone Plantation should not be disturbed.
Agenda Item: 195.17	3.670 Ha Mining of Lime Kankar/Lime Stone (Minor) by M/s V.N.R. Constructions at Survey No. 307/7 of Bhatrupalem Village, Dachepalli Mandal, Guntur District, Andhra Pradesh State - Environmental Clearance -Reg.
SIA/AP/MI N/280168 /2022	Category: B2 <p>The proposed project is for mining Lime Kankar/Lime Stone (Minor) in an area of 3.670 Ha. with a proposed production quantity of Mining of Lime Kankar/Lime stone (Minor) - 83354 TPA with a condition that the total production during a scheme should be limited to the approved quantity as per Mining scheme/ plan.</p> <p>The proposed project falls under Item No. 1(a) of the schedule of the EIA Notification 2006 and its amendments thereof - (i). Mining of minerals (≤ 250 ha of mining lease area in respect of non-coal mine lease).</p> <p>The representative of the proponent and NVSPL Ravikanth, RQP have attended the meeting.</p> <p>The Committee noted that as per cluster letter issued by Asst. Director of Mines & Geology, Guntur-II, Dachepalli, vide Lr. dated: 16.05.2022. There is one existing quarry lease within the radius of 500 mts area and 13 LOIs</p>


Member Secretary
SEAC


Chairman
SEAC



	<p>issued. The total cluster area is 3.670 Ha. Submitted forest NOC dt 03.06.22.</p> <p>The Committee noted that the extent of proposed mine lease area is 3.670 Ha. The project falls under B2 category. Life of mine is 10 years.</p> <p>The proponent volunteered to proposed to provide 4 No of Bore wells to the Bhatrupalem Village as a part of Corporate Social Responsibility (CSR) activity and shall maintain till the life of the mine.</p> <p>The Committee after examining the project proposals, presentations, MoEF&CC' Notifications & OMs and detailed deliberations, <u>recommended to issue Environmental Clearance with additional conditions</u></p> <ol style="list-style-type: none">1. The proponent shall comply with the proposals furnished in Environmental management plan.2. The project proponent shall develop greenbelt along road side and shall take dust suppression measures.3. Buffer zone Plantation should not be disturbed.4. The project proponent shall implement conditions stipulated in the Forest NOC.5. The project proponent shall not carry any blasting operation during the night time as per the conditions stipulated in the forest NOC.6. The project proponent shall construct trench on western side boundary of lease area to prevent surface runoff.
Agenda Item: 195.18	<p>1.940 Ha. Mining of Barytes of Smt. B. Vijayamma at Sy.Nos. 129/1, 129/2, 130/1A, 130/1B, 130/3, 132/2A, 132/2B, 132/1C, 132/3, 132/4, 131/P1 & 131/P2 of Mamillapalli Village, Kalasapadu Mandal, Y.S.R.Kadapa District - Environmental Clearance - Reg.</p>
SIA/AP/MI N/278895 /2022	<p>Category: B2</p> <p>The proposed project is for underground mining of Barytes in an area of 1.940 Ha, with a proposed production quantity of Mining of Barytes - 1488 TPA with a condition that the total production during a scheme should be limited to the approved quantity as per Mining scheme/ plan.</p> <p>The proposed project falls under Item No. 1(a) of the schedule of the EIA Notification 2006 and its amendments thereof - (i). Mining of minerals (≤ 250 ha of mining lease area in respect of non-coal mine lease).</p> <p>The representative of the proponent and their Ample Environ Private Limited have attended the meeting.</p> <p>The Committee noted that as per cluster letter issued by Asst. Director of Mines & Geology, Kadapa, vide Lr. dated: 19.05.2022. There are 02 existing quarry leases within the radius of 500 mts area. The total cluster area is 2.615 Ha which is < 5.0 Ha.</p> <p>The Committee noted that the extent of proposed mine lease area is 1.940 Ha. The project falls under B2 category. Life of mine is 36 years.</p> <p>The proponent volunteered to provide 4 No of Solar Lights, one Bus shelter &</p>


Member Secretary
SEAC


Chairman
SEAC



	<p>Water treatment plant to the Mamilapalli Village as a part of Corporate Social Responsibility (CSR) activity and shall maintain till the life of the mine.</p> <p>The Committee after examining the project proposals, presentations, MoEF&CC' Notifications & OMs and detailed deliberations, <u>recommended to issue Environmental Clearance with additional conditions.</u></p> <ol style="list-style-type: none">1. The proponent shall comply with the proposals furnished in Environmental management plan.2. The project proponent shall develop greenbelt along road side and shall take dust suppression measures.3. Buffer zone Plantation should not be disturbed.4. The project proponent shall not disturb existing car track passing through mine on surface.5. The project proponent shall following conditions stipulated in DGMS rules and regulations.6. The project proponent shall provide minimum 2 no of shafts and it should be inter locked with each other.
Agenda Item: 195.19	6.070 Ha. Mining of Quartz & Gravel of Sri K.Srinivasa Rao at Sy.No. UnSurveyed of Tripurapuram Village, Nekarikallu Mandal, Guntur District - Environmental Clearance - Reg.
SIA/AP/MI N/78991/2012	<p>Category: B1</p> <p>The proposed project is for expansion of mining of Quartz , inclusion of Gravel in an area of 6.070 Ha. with a proposed production quantity of Quartz - 8000 TPA to 29699 TPA, Gravel - 44036 m³/annum with a condition that the total production during a scheme should be limited to the approved quantity as per Mining scheme/ plan.</p> <p>The proposed project falls under Item No. 1(a) of the schedule of the EIA Notification 2006 and its amendments thereof - (I). Mining of minerals [≤ 250 ha of mining lease area in respect of non-coal mine lease).</p> <p>The representative of the proponent and their M/s. AmpleEnviron Private Limited have attended the meeting.</p> <p>The Committee noted that as per cluster letter issued by Asst. Director of Mines & Geology, Guntur-II, vide Lr. dated: 31.12.2020. There are no existing quarry leases within the radius of 500 mts area.</p> <p>The Committee noted that the extent of proposed mine lease area is 6.070 Ha. The project falls under B1 category. Mine life 10 years.</p> <p>Earlier, the project proponent has obtained EC for Quartz - 8000 TPA on 09.01.2013 and now applied for expansion for Quartz & inclusion of Gravel. And the proponent has obtained LOI for inclusion of Gravel on 13.03.2017.</p> <p>The project proponent has submitted certified compliance from MoEF dt 26.11.21 and previous production details and also submitted NOC dt 02.09.21 from Irrigation Department.</p> <p>Earlier, the project proponent has obtained TOR on 15.09.21 and public hearing was held on 07.05.2022.</p>


Member Secretary
SEAC


Chairman
SEAC



	<p>The reply of the project proponent during public hearing is as follows:</p> <p>Sri Siva Sankar Lotheti IAS, Collector & District Magistrate, Palnadu Stated that the proposal of mining black granite and road metal with proposed additional investment of Rs. 25 Lakhs. He informed that the proposal is expansion of mining of quartz quantity from 8000 TPA to 30566.25 TPA and additional mining of of Gravel 49650 m³/annum in the existing mine lease area of 6.070 Ha. He explained the provision of Public Hearing notification issued by MoEF&CC Vide SO No1533, dated 14th September 2006. He informed that entire proceedings of the Environmental Public Hearing will be video recorded and minutes will be furnished to the MoEF&CC along with written representations received from public. The project proponent, villagers, NGOs, Revenue department staff attended the meeting. He requested the gathered public to express their views, comments objections and suggestions on the proposed expansion of mining of quartz quantity from 8000 TPA to 30566.25 TPA and additional mining of gravel 49650 m³/annum in the existing mine lease area of 6.070 Ha.</p> <p>The committee appraised the final EIA and noted that the predominant wind direction is from North -east to south - west and maximum GLCs of 69.04 ug / m³ is and falls at a distance of 1.0 KMs in south - west direction of the mine.</p> <p>The proponent volunteered to proposed to provide Water treatment plant to the Tripurapuram Village as a part of Corporate Social Responsibility (CSR) activity and shall maintain till the life of the mine. Till date , no CSR activity is done by the proponent and hence directed to do the proposed CSR activity within six months.</p> <p>The Committee after examining the project proposals, final EIA, presentations, MoEF&CC' Notifications & OMs and detailed deliberations, <u>recommended to issue Environmental Clearance for expansion of quartz production from 8000TPA to 29699 TPA and gravel - 44063 m³ / annum with additional conditions.</u></p> <ol style="list-style-type: none">1. The proponent shall comply with the proposals furnished in Environmental management plan.2. The project proponent shall develop greenbelt along road side and shall take dust suppression measures.3. Buffer zone Plantation should be maintained.4. No drilling and blasting is permitted.5. The project proponent shall comply all conditions mentioned in Existing EC
Agenda Item: 195.20	2.017 Ha. Mining of Gravel of Sri Aditya Enterprises at Sy.No.72-2P of Kesavaram Village, Mandapeta Mandal, Konaseema District, Erstwhile East Godavari District, Andhra Pradesh - Environmental Clearance - Reg.
SIA/AP/MIN/281854/2022	The project proponent has not attained the meeting. Hence, recommended to raise ADS for seeking reason for not attaining the meeting.
Agenda Item:	3.350 Ha. Mining of Lime Kankar/Lime Stone (Minor) of M/s VAISHNAVI MINERALS at Survey No. 307/11 of Bhatrupalem Village, Dachepalli


Member Secretary
SEAC


Chairman
SEAC



195.21	Mandal, Guntur District, Andhra Pradesh State - Environmental Clearance - Reg.
SIA/AP/MI N/282329 /2022	<p>Category: B2.</p> <p>The proposed project is for mining Lime Kankar/Lime Stone (Minor) in an area of 3.350 Ha. with a proposed production quantity of Lime Kankar/Lime stone (Minor) - 75060 TPA with a condition that the total production during a scheme should be limited to the approved quantity as per Mining scheme/ plan.</p> <p>The proposed project falls under Item No. 1(a) of the schedule of the EIA Notification 2006 and its amendments thereof - (i). Mining of minerals (<250 ha of mining lease area in respect of non-coal mine lease).</p> <p>The representative of the proponent and their M/s. NVSPL Ravikanth, RQPhave attended the meeting.</p> <p>The Committee noted that as per cluster letter issued by Asst. Director of Mines & Geology, Guntur-II, Dachepalli (HQ), vide Lr. dated: 16.05.2022. There is one existing quarry lease within the radius of 500 mts area and 13 Lis issued. The total cluster area is 3.350 Ha. Submitted forest NOC dt 03.06.22</p> <p>The Committee noted that the extent of proposed mine lease area is 3.350 Ha. The project falls under B2 category. Mine life 10 years.</p> <p>The proponent volunteered to provide public toilets to the katrapadu Corporate Social Responsibility (CSR) activity and shall maintain till the life of the mine.</p> <p>The Committee after examining the project proposals, presentations, MoEF&CC' Notifications & OMs and detailed deliberations, <u>recommended to issue Environmental Clearance with additional conditions.</u></p> <ol style="list-style-type: none">1. The proponent shall comply with the proposals furnished in Environmental management plan.2. The project proponent shall develop greenbelt along road side and shall take dust suppression measures.3. Buffer zone Plantation should not be disturbed.4. The project proponent shall implement conditions stipulated in the Forest NOC.5. The project proponent shall not take any blasting operation during the night time as per the conditions stipulated in the forest NOC.6. The project proponent shall construct trench on western side to prevent surface runoff.
Agenda Item: 195.22	4.936 Ha. Mining of Colour granite of M/s.Sri Urvija Granites at Sy.No.480 (Old Sy.No. Gap Area) of Komaragunta Village, Vedurukuppam Mandal, Chittoor District Andhra Pradesh - Environmental Clearance - Reg.
SIA/AP/MI N/282366 /2022	<p>Category: B2</p> <p>The proposed project is for mining Colour granite in an area of 4.936</p>


Member Secretary
SEAC


Chairman
SEAC



	<p>Ha.with a proposed production quantity of Colour granite - 3496 m³/annumwith a condition that the total production during a scheme should be limited to the approved quantity as per Mining scheme/ plan.</p> <p>The proposed project falls under Item No. 1(a) of the schedule of the EIA Notification 2006 and its amendments thereof - (i). Mining of minerals (<100 ha of mining lease area in respect of non-coal mine lease).</p> <p>The representative of the proponent and their VVN Technologies Pvt., Ltd., have attended the meeting.</p> <p>The Committee noted that as per cluster letter issued by Asst. Director of Mines & Geology, Chittoor, vide Lr. dated: 01.07.2022. There are 02 existing quarry leases within the radius of 500 mts area. Leases expired and non working since 2019. Forest at 210 mts from mine . submitted forest NOC dt 09.05.2018. A building is existing in east and south side of the mine within 100mts. Modified mining plan to be submitted by leaving 0.56 Ha area as non mining zone to comply with NGT norm of 100mts from habitation for mining without blasting. No blasting is involved.</p> <p>The Committee noted that the extent of proposed mine lease area is 4.936 Ha. The project falls under B2 category.</p> <p>The Committee after examining the project proposals, presentations, EIA appraisal , MoEF&CC' Notifications & OMs and detailed deliberations, <u>recommended to raise ADS for submission of photographs of the nearest dwellings i.e two hutments exsing within 100m.</u></p>
Agenda Item: 195.23	2.599 Ha. Mining of Road metal & Gravel of M/s Bhargava Metal Unit at Survey No. USHB of Bhanumukkala Village, Banaganapalle Mandal, Kurnool District, Andhra Pradesh State - Environmental Clearance - Reg.
SIA/AP/MI N/282561 /2022	<p>Category: B2</p> <p>The proposed project is for mining Road metal & Gravel in an area of 2.599 Ha. with a proposed production quantity of Road metal - 50413 m³/annum Gravel - 8654 m³/annum with a condition that the total production during a scheme should be limited to the approved quantity as per Mining scheme/ plan.</p> <p>The proposed project falls under Item No. 1(a) of the schedule of the EIA Notification 2006 and its amendments thereof - (i). Mining of minerals (≤250 ha of mining lease area in respect of non-coal mine lease).</p> <p>The representative of the proponent and NVSPL Ravikanth, RQP have attended the meeting.</p> <p>The Committee noted that as per cluster letter issued by Asst. Director of Mines & Geology, Banaganapalle, vide Lr. dated: 16.06.2022. There is one existing quarry leases within the radius of 500 mts area and this one quarry lease was granted before 09.09.2013. forest is at 50 mts distance. Submitted forest NOC dt 20.02.13.</p> <p>The Committee noted that the extent of proposed mine lease area is 2.599 Ha. The project falls under B2category. Life of mine is 10 years.</p>


Member Secretary
SEAC


Chairman
SEAC



	<p>The proponent volunteered to provide Wheel chairs, Surgical beds and General beds to Bhanumukkala PHC as a part of Corporate Social Responsibility (CSR) activity and shall maintain till the life of the mine.</p> <p>The Committee after examining the project proposals, presentations, MoEF&CC' Notifications & OMs and detailed deliberations, <u>recommended to issue Environmental Clearance with additional conditions.</u></p> <ol style="list-style-type: none">1. The proponent shall comply with the proposals furnished in Environmental management plan.2. The project proponent shall develop greenbelt along road side and shall take dust suppression measures.3. Buffer zone Plantation should not be disturbed.4. The project proponent shall implement conditions stipulated in the Forest NOC.5. The project proponent shall maintain proper benches.6. The project proponent shall adopt controlled blasting as the habitation existing within 500m.
Agenda Item: 195.24	2.00 Ha. Mining of Lime Kankar/Lime Stone (Minor) of Sri Aluri Siva Krishna Phani Prasad at Survey No. 307/18 of Bhatrupalem Village, Dachepalli Mandal, Guntur District, Andhra Pradesh State - Environmental Clearance - Reg.
SIA/AP/MI N/282866 /2022	<p>Category: B2</p> <p>The proposed project is for mining Lime Kankar/Lime Stone (Minor) in an area of 2.00 Ha. with a proposed production quantity of Lime Kankar/Lime stone (Minor) - 43119 TPA with a condition that the total production during a scheme should be limited to the approved quantity as per Mining scheme/ plan.</p> <p>The proposed project falls under Item No. 1(a) of the schedule of the EIA Notification 2006 and its amendments thereof - (i). Mining of minerals (≤ 250 ha of mining lease area in respect of non-coal mine lease).</p> <p>The representative of proponent and NVSPL Ravikanth, RQP have attended the meeting.</p> <p>The Committee noted that as per cluster letter issued by Asst. Director of Mines & Geology, Guntur-II, Dachepalli (HQ), vide Lr. dated: 16.05.2022. There is one existing quarry leases within the radius of 500 mts area and 13 LOIs issued. The total cluster area is 2.0 Ha. forest is at 373 mts distance. Submitted forest NOC dt 03.06.22.</p> <p>The Committee noted that the extent of proposed mine lease area is 2.00 Ha. The project falls under B2 category. Mine life 10 years.</p> <p>The proponent volunteered to provide water treatment plant to the Madinapadu Corporate Social Responsibility (CSR) activity and shall maintain till the life of the mine.</p> <p>The Committee after examining the project proposals, presentations,</p>


Member Secretary
SEAC


Chairman
SEAC




	<p>MoEF&CC' Notifications & OMs and detailed deliberations, <u>recommended to issue Environmental Clearance with additional conditions</u></p> <ol style="list-style-type: none">1. The proponent shall comply with the proposals furnished in Environmental management plan.2. The project proponent shall develop greenbelt along road side and shall take dust suppression measures.3. Buffer zone Plantation should not be disturbed.4. The project proponent shall implement conditions stipulated in the Forest NOC.5. The project proponent shall not take any blasting operation during the night time as per the conditions stipulated in the forest NOC.6. The project proponent shall construct 227m trench on western and south- west side of lease boundary to prevent surface runoff.
Agenda Item: 195.25	M/S. INDIRA ENTERPRISES, Plot No: 06, Survey No. 17/1A, 17/1B, Gowravaram (V), Jaggayyapeta (M), Krishna (D), Andhra Pradesh - Environmental Clearance - Reg.
SIA/AP/IN D3/24819 6/2021	<p>B2 - Industrial Projects - 3</p> <p>The Proposal of M/S. INDIRA ENTERPRISES, is for Environmental Clearance for production quantities of the bulk drug & Intermediates - 50 T/Month and R&D products- 250 Kg/Month.</p> <p>MoEF&CC, GoI, New Delhi issued notification vide S.O. No. 1223(E), dated 27.03.2020 and MoEF&CC Office Memorandum dated 13.04.2020, wherein " All proposals for projects or activities in respect of Active Pharmaceutical Ingredients (API), received up to the 30th September 2020, shall be appraised , as Category 'B2' projects provided that any subsequent amendment or expansion or change in product mix, after the 30th September 2020, shall be considered as per the provisions in force at that time." Further it is extended up to 30th March, 2021 vide S.O. No. 3636(E), dated 15.10.2020.</p> <p>The proposed project falls under Item 5(f) of the schedule of the EIA Notification 2006- Synthetic organic chemicals industry (dyes & dye intermediates & bulk drug and intermediates).</p> <p>The project proponent Consultant AM ENVIRO ENGINEERS have attended the meeting.</p> <p>The Committee noted that the PP has proposed the Bulk Drug & Intermediates manufacturing unit for expansion of production capacity of bulk drug & Intermediates - 50 T/Month and R&D products- 250 Kg/MonthThe project proponent has submitted the EMP, PFR, Risk Assessment Reports.</p> <p>This case was placed in 177th SEAC meeting and recommended to raise ADS for following ..</p> <ol style="list-style-type: none">1. Water quality /analysis data of surface water bodies nearer to the site.2. Estimation of GLCs for the predicted emissions from the industry during its peak production.3. Affidavit for TSDf membership.4. Commitment for ZLD system. <p>proponent submitted ADS reply on 01.08.2022</p>


Member Secretary
SEAC


Chairman
SEAC



	<p>The committee perused the ADS reply on the above points.</p> <p>The Committee after examining the ADS reply, project proposals, presentations, MoEF&CC' Notifications & OMs and detailed deliberations, recommended to issue Environmental Clearance with the following additional conditions.</p> <ol style="list-style-type: none">1. The project proponent industry shall install ZLD system as committed in the ADS reply.2. The project proponent industry shall dispose Hazardous waste to the TSDF/Cement Plants as applicable.3. The project proponent industry shall provide Bag filter to the boiler so as to control emissions to the standards as submitted in the ADS reply.4. The project proponent industry shall install VOC monitor in the premises and shall ensure no odour nuisance to the neighboring community.5. The project proponent industry shall provide double stage scrubbers to the reactors to process emissions into environment.6. The project proponent industry shall construct ETP and collection tanks over and above ground level in order to avoid seepage into ground water.7. The project proponent industry shall provide over and above ground level detoxification facility for cleaning of drums and the waste water generated shall be treated in effluent treatment plant.8. The project proponent industry shall keep all solvent, mother liquor, raw material, hazardous waste etc., drums in closed shed.9. The project proponent industry shall keep all solvent storage tanks with dyke wall and with an arrangement to treat the water at the dyke in the ETP.10. The project proponent industry shall provide collection pit for storage of first flush rainwater with an arrangement to pump the water to the ETP for treatment.11. The project proponent industry shall provide necessary condensers for the solvent storage tanks in order to avoid smell nuisance to the surroundings.
<p>Agenda Item: 195.26</p>	<p>3.638 Ha Black Granite Mine of M/s Sri Venkata Sai Granites at Sy. No 274 (Old Sy. No.92/1) of Kuppiganipalli Village, Gudipala Mandal, Chittoor District, Andhra Pradesh - Corrigendum of EC - reg.</p>
<p>SIA/AP/MI N/282970 /2022</p>	<p>The committee noted that the SEIAA has issued EC to this project on 07.07.2022 stipulating certain conditions to be complied with. The life of mine is mentioned in the EC order as 5 years.</p> <p>The project proponent has applied for corrigendum in EC for life of mine as 30 years.</p> <p>The committee verified the application and mining plan and noted that the life of mine in the mining plan is mentioned as 25 years for recovery of proven reserves and 5 years for probable reserves. mine life on proven reserves and probable reserves can be taken for mine life and hence corrigendum is recommended.</p> <p>The Committee after examining the project proposals, presentations, MoEF&CC' Notifications & OMs and detailed deliberations, <u>recommended to issue corrigendum to Environmental Clearance in mine life as 30 years in lieu of 5 years.</u></p>


Member Secretary
SEAC


Chairman
SEAC



Agenda Item: 195.27	40.065 Ha Quartzite mine of Sri B. Ramesh, Sy.No. 11, Marrivalasa Village, Dattirajeru Mandal, Vizianagaram District, Andhra Pradesh - Extension of EC - refer back case -reg.
SIA/AP/MI N/218891 /2021	<p>Category : B1.</p> <p>The proposed project is for mining of Quartzite in an area of 40.065 Ha. with a proposed production quantity of Quartzite 2,43,000- TPA with a condition that the total production during a scheme should be limited to the approved quantity as per Mining scheme/ plan.</p> <p>The project proponent and their consultant M/s. SV Enviro Labs & Consultants have attended the meeting.</p> <p>The project proponent requested for the Extension of EC validity with latest approved mining plan as the lease period has been renewed for another 20 years from 06.12.2020 for the same production quantities. Application was made in the month of sept 2021. Vide SO No 221(E) the Moef has the validity of EC is not considered for the 2020-21 financial year for validity. It reads as follows:</p> <p>Notwithstanding anything contained in this notification, the period from the 1st April, 2020 to the 31st March, 2021 shall not be considered for the purpose of calculation of the period of validity of Prior Environmental Clearances granted under the provisions of this notification in view of outbreak of Corona Virus (COVID-19) and subsequent lockdowns (total or partial) declared for its control, however, all activities undertaken during this period in respect of the Environmental Clearance granted shall be treated as valid</p> <p>Earlier ADS for raised for want of EC order conditions certified compliance report of the existing Quartzite mine and proponent submitted certified compliance on 31.05.2022. The SEEIA issued EC vide order No SEEEIA/AP/VZM/VIO/2018/730-380 dt 03-08-20.</p> <p>The Committee after re-examining the project proposals, presentations, detailed deliberations, recommended to issue EC extension from 06.12.2020 for the same quantity of production of quartzite - 243000 TPA.</p> <p>Decision of SEIAA in 188th meeting:Refer to SEAC to recommend the validity period of extension of EC.</p> <p>The SEAC committee verified mining plan and observed that the life of the mine is 88 years and Government of A.P., has renewed the mining lease period for 20 years from 06.12.2020.</p> <p>The Committee after re-examining the project proposals, presentations, detailed deliberations, <u>recommended to issue EC extension from 06.12.2020 to 05.12.2040 for the same quantity of production of quartzite - 243000 TPA.</u></p>


Member Secretary
SEAC


Chairman
SEAC