

State Level Environment Impact Assessment Authority, Uttar Pradesh

Directorate of Environment, U.P.

Vineet Khand-1, Gomti Nagar, Lucknow - 226 010

Phone : 91-522-2300 541, Fax : 91-522-2300 543

E-mail : doeuplko@yahoo.com

Website : www.seiaaup.com

Minutes of the 453rd Meeting of the State Level Environment Impact Assessment Authority, UP (SEIAA) held on 02.03.2021

The meeting of 453rd State Level Environment Impact Assessment Authority, UP (SEIAA) was held on 02.03.2021 at the Directorate of Environment. The following were present in the meeting:-

1. Prof. Rana Pratap Singh
2. Dr. (Smt.) Madhu Bhardwaj
3. Sri Ashish Tiwari

Chairman, SEIAA, U.P
Member, SEIAA, U.P
Member Secretary, SEIAA, U.P

Agenda-A: -Complaints/letters –

1. **Request for transfer/name change pursuant to Demerger of "Life Sciences Ingredients" business from Jubilant Life Sciences Limited (CIN # L24116UP1978PLC004624) to Jubilant ingrevia Limited (CIN # U24299UP2019PLC122657)**

SEIAA gone through the letter of Shri Radhe Shyam Singh dated 01.02.2021 regarding the above subject. SEIAA opined to refer the letter to SEAC for review/comments.

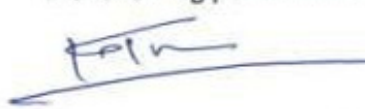
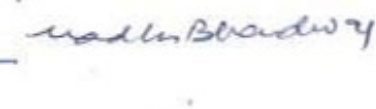

Agenda-B: -Reply-

1. **Building Stone (Khand / Boulder) Mining at Araj No./ Gata No.- 174, Khand No.- B/2, at Village- Bangaliya, Tehsil- Meja, District- Prayagraj, U.P., Smt. Saroj Singh, Area- 1.619 ha. File No. 6031/Proposal No. SIA/UP/MIN/58918/2020**

SEIAA noted that the above project was taken in its meeting dated 11.01.2021 in which SEIAA found that the above area is not present in the DSR. The project proponent has submitted his reply vide letter dated 04.02.2021 along with letter no. 467/Khanij/2020-21 dated 02.02.2021 of DMO, Prayagraj mentioning that according to DSR Gata No.- 174 at Village- Bangaliya, Tehsil- Meja is of 39.901 ha within which is Khand No.- B/2, of 1.619 ha. SEIAA opined that the project proponent shall submit certified lease map along with legible geo-coordinates from DMO.

2. **Sand Mining from Rohin River Bed at Gata No.-247 Ga at Village- Baikunthpur, Tehsil- Nautanwa, District- Maharajganj, U.P., Shri Sandhya Pandey Area -5.475 ha. File No. 6013/Proposal No. SIA/UP/MIN/58559/2020**

SEIAA noted that the above project was taken in its meeting dated 10.01.2021 in which SEIAA found that DSR of District Maharajganj is not available in the SEIAA Secretariat. SEIAA gone through letter no. 496/Khanij Sha/2018-19 dated 06.10.2018 of DM, Maharajganj. SEIAA agreed with the recommendation of SEAC to issue the additional ToR;s to the title proposal for conducting EIA studies. The SEIAA also added the following points to TOR;-

   Page 1 of 7

- 1- All pages of technical documents/EIA/EMP etc. should be signed by the consultant and project proponent both.
- 2- Copy of all the analysis reports duly signed by analyst approved by NABL or MoEF&CC shall be annexed with the EIA report and original analysis reports should be presented at the time of presentation.
- 3- MOU signed between the project proponent and the consultant should be submitted.
- 4- The project proponent shall obtain the forest clearance and permission of Central and State Government as per law under the provisions of Forest (conservation) Act, 1980 and submit along with EIA.
- 5- The lease area its address and production per annum should match with as mentioned in DSR and Lol. In case there is any difference clarification/ amendment letter from competent authority shall be submitted along with EIA. EIA and public hearing shall be conducted as per the lease area its address and production per annum mentioned in DSR and Lol.
- 6- Public hearing shall be conducted as per EIA notification, 2006 (as amended).

Agenda-C: - Minutes of 524th SEAC Meeting Dated 18/02/2021

1. Sand/Morrum Mining having from Yamuna River Bed in Gata No.-553, 554, at Village-Issopur Khurgan, Tehsil-Kairana, Shamli, U.P., M/s Devansh Infra (Leased Area-3.96 Ha). File No. 4661/Proposal No. SIA/UP/MIN/30986/2019

SEIAA agreed with the recommendation of the SEAC that the verified lease map along with geo-coordinates of workable & non workable area with mineable quantity is required for appraisal.

2. Stone Crusher Unit at Khasra No.-70/3/1,70/3/1,70/2,68/2, 68/3/2, 68/1, Village-Dhaba, Raipur, Tehsil-Behat, Saharanpur, U.P., M/s Salamti Stone Crusher. File No. 5836

SEIAA noted that SEAC has recommended to grant environmental clearance to the project proposal. SEIAA gone through the file and documents and found that project was earlier taken in 528th SEAC meeting wherein certain queries were made. SEAC has not made clear whether satisfactory reply to the queries has been submitted or not by project proponent. SEIAA opined to refer back the matter to SEAC for clarification on the above aspects.

3. Sand/Morrum Mining from Betwa River Bed in Khand No.-10/5, Village- Beri, Hamirpur., Area-36.437Ha(परियोजना प्रस्तावक के पत्र, दिनांक 11.01.2021 पर विचार-विमर्श) File No. 4483/Proposal No. SIA/UP/MIN/29076/2018

SEIAA agreed with the recommendation of the SEAC that the letter dated 11/01/2021 submitted by the project proponent shall be sent to District Magistrate, Hamirpur and District Mining Officer, Hamirpur for providing the factual report of the leased area. The copy of the letter should also be sent to Director, Geology and Mining Department, Lucknow for necessary action.

 RPS

4. Sand/Morrum Mining along Ken River Bed in Gata No.-176(Part) 179, 180, 180, 177, 147(Part),144(Part), 141(Part), 143, 145, 142, 122, 121, 114(Part), (Block No.-06) at Village-Sandikhadar, Tehsil- Pailani, Banda, U.P.,M/s Silver Line Auto Mobiles, Lease Area: 46.00 ha. File No. 4216/Proposal No. SIA/UP/MIN/ 24268/2018

SEIAA noted the comments of SEAC that O.A. No. 208/2019 (Sandeep Kumar Singh Vs. MoEF&CC) is sub-judice in Hon'ble NGT.

5. Building Stone,(Sand Stone) Mine at Gata No./Araji No./Plot No.- 157, Area-1.616 ha, Village-Sonpur, Tehsil-Chunar, Mirzapur, U.P., M/s Vindhya Vasini Enterprises (Leased Area-1.616 ha). File No. 4720/Proposal No. SIA/UP/MIN/33622/2019

SEIAA noted the comments of SEAC that "... an undated notarized affidavit submitted by the project proponent regarding CPA. The SEIAA may take necessary action as per law". SEIAA opined that project proponent shall be given a chance for his submission in this regard.

6. श्री विकास पाण्डेय के पत्र दिनांक 24.12.2020 पर विचार-विमर्श

SEIAA instructed nodal SEIAA to make the above letter available to SEAC.

7. Sand Mine from Ganga River at Khasra No.-1433, Village- Kadarganj Kham, Tehsil- Patiyali, Kasganj, U.P., (Leased Area-12.00 Ha). File No. 4098/Proposal No. SIA/UP/MIN/73002/2018

SEIAA noted that SEAC has commented that "...factual from DM, Kasganj/DGM, U.P. is not available in the file for comments. Hence, no action is required at SEAC level till the receipt of factual report". Nodal SEIAA informed that report from DM, Kasganj has not been received yet. SEIAA directed nodal SEIAA to send a reminder to DM, Kasganj to provide the report at the earliest.


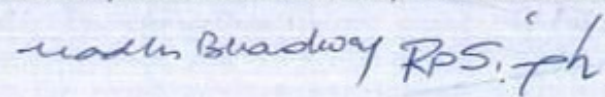
8. Commercial Development Ithum's 73, at Plot No.-04 Sector-73, Noida,, M/s Sifal Infotech Pvt . Ltd. File No. 6019/Proposal No. SIA/UP/MIS/184160/2020

SEIAA noted that SEAC has directed the project proponent to give presentation before SEAC along with clarification as per SEIAA minutes of meeting dated 08/01/2021.

9. Soil Mining from Khasra No.-447, Village- Tahpur, Tehsil- Laharpur, District- Sitapur, U.P., (Lease Area: 0.591 ha). File No. 6010/Proposal No. SIA/UP/MIN/184699/2020

SEIAA agreed with the recommendations of the SEAC dated 28.12.2020 to grant the prior Environmental Clearance to the proposed project along with all the general and specific conditions as suggested by the SEAC but the SEIAA replaces the specific condition regarding cluster certificate as "If in future during the progressive mining this lease area becomes part of cluster i.e. area equal to or more than 5 ha., limited to B-1 category, then additional conditions based on the EIA conducted by the concerned lease holders shall be imposed and joint EMP shall be implemented. The lease holder shall mandatorily follow all the imposed conditions otherwise it will amount to violation of E.C. conditions. If the certificate related to cluster provided by the competent authority is found false or incorrect then punitive actions as per the law shall be initiated against the authority issuing the cluster certificate". And adding following conditions:-

1. The project proponent shall obtain the forest clearance and permission of Central and State Government as per law under the provisions of Forest (conservation) Act, 1980 before the start of work.
2. The mining lease holders shall, after ceasing mining operations, undertake re-grassing the mining area and any other area which may have been disturbed due to

  Page 3 of 7

their mining activities and restore the land to a condition which is fit for growth of fodder, flora fauna etc.


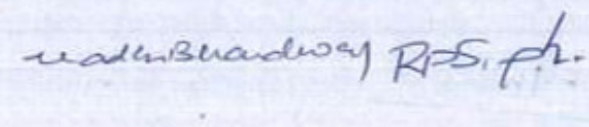
10. Building Stone (Sand Stone) Mining at Arajai No.-428, SI No.-06, Village- Dhuria, Tehsil- Chunar, District- Mirzapur, U.P., area-2.02 ha. File No. 6042/Proposal No. SIA/UP/MIN/59183/2020

SEIAA agreed with the recommendation of the SEAC to issue the additional ToR;s to the title proposal for conducting EIA studies. The SEIAA also added the following points to TOR:-

- 1- All pages of technical documents/EIA/EMP etc. should be signed by the consultant and project proponent both.
- 2- Copy of all the analysis reports duly signed by analyst approved by NABL or MoEF&CC shall be annexed with the EIA report and original analysis reports should be presented at the time of presentation.
- 3- MOU signed between the project proponent and the consultant should be submitted.
- 4- The project proponent shall obtain the forest clearance and permission of Central and State Government as per law under the provisions of Forest (conservation) Act, 1980 and submit along with EIA.
- 5- The lease area its address and production per annum should match with as mentioned in DSR and Lol. In case there is any difference clarification/ amendment letter from competent authority shall be submitted along with EIA. EIA and public hearing shall be conducted as per the lease area its address and production per annum mentioned in DSR and Lol.
- 6- Public hearing shall be conducted as per EIA notification, 2006 (as amended).
- 7- SEIAA opined that the project proponent shall submit permission of CGWA or proposal for alternative source of fresh water.

11. Brick Earth Mining from Gata No.-69, 360, Village-Ismailpur Urf Navada, Tehsil-Tilhar, Shahjahanpur, M/s Hira Brick Field, Area-2.70 Ha. File No. 5866/Proposal No. SIA/UP/MIN/174957/2020

SEIAA noted the recommendations of the SEAC and DM, Shahjahanpur officer letter no. 877/Khanan Anubhag/2021 dated 15.01.2021 that "... अनुमोदन पत्र में लिपिकीय त्रुटिवश 05 वर्ष के स्थान पर 04 वर्ष अंकित हो गया है। अतः अनुमोदन पत्र संख्या 867/खनन अनुभाग/2020 दिनांक 23.09.2020 में अंकित 04 वर्ष के स्थान पर 05 वर्ष पढ़ा जाये, जो सही है। शेष अंकन यथावत रहेगा।" Hence SEIAA agreed with the recommendation of the SEAC to grant the prior Environmental Clearance to the proposed project along with all the general and specific conditions as suggested by the SEAC but the SEIAA replaces the specific condition regarding cluster certificate as "If in future during the progressive mining this lease area becomes part of cluster i.e. area equal to or more than 5 ha., limited to B-1 category, then additional conditions based on the EIA conducted by the concerned lease holders shall be imposed and joint EMP shall be implemented. The lease holder shall mandatorily follow all the imposed conditions otherwise it will amount to violation of E.C. conditions. If the certificate related to cluster provided by the competent authority is found false or incorrect then punitive actions as per the law shall be initiated against the authority issuing the cluster certificate". And adding following conditions:-

1. The project proponent shall obtain the forest clearance and permission of Central and State Government as per law under the provisions of Forest (conservation) Act, 1980 before the start of work.
 2. The mining lease holders shall, after ceasing mining operations, undertake re-grassing the mining area and any other area which may have been disturbed due to their mining activities and restore the land to a condition which is fit for growth of fodder, flora fauna etc.
12. Earth Mining from Gata No.-(00303), (00266) 730mi, 433, 470, 158, 402, Village- Sehjana Tihulia, Ilra, Puwanya, Shahjahanpur, M/s Chand Brick Field, Area-2.703 Ha. File No. 5868/Proposal No. SIA/UP/MIN/174949/2020


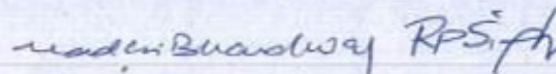
SEIAA agreed with the recommendations of the SEAC dated 17.12.2020 to grant the prior Environmental Clearance to the proposed project *on the geo-coordinates verified by Mining Officer, Shahjahanpur for 03 year* along with all the general and specific conditions as suggested by the SEAC but the SEIAA replaces the specific condition regarding cluster certificate as "If in future during the progressive mining this lease area becomes part of cluster i.e. area equal to or more than 5 ha., limited to B-1 category, then additional conditions based on the EIA conducted by the concerned lease holders shall be imposed and joint EMP shall be implemented. The lease holder shall mandatorily follow all the imposed conditions otherwise it will amount to violation of E.C. conditions. If the certificate related to cluster provided by the competent authority is found false or incorrect then punitive actions as per the law shall be initiated against the authority issuing the cluster certificate". And adding following conditions:-

1. The project proponent shall obtain the forest clearance and permission of Central and State Government as per law under the provisions of Forest (conservation) Act, 1980 before the start of work.
2. The mining lease holders shall, after ceasing mining operations, undertake re-grassing the mining area and any other area which may have been disturbed due to their mining activities and restore the land to a condition which is fit for growth of fodder, flora fauna etc.

13. Granite (Khanda, Gitti, Boulder) Mine at Gata No.- 1876, Khand No.- 03, Village- Girawan, Naraini, District- Banda, U.P., Shri Suresh Pratap Singh, M/s Bajrang Road Lines, Area - 1.41 ha. File No. 6103/Proposal No. SIA/UP/MIN/59596/2021

SEIAA agreed with the recommendation of the SEAC to issue the additional ToR;s to the title proposal for conducting EIA studies. The SEIAA also added the following points to TOR;-

1. All pages of technical documents/EIA/EMP etc. should be signed by the consultant and project proponent both.
2. Copy of all the analysis reports duly signed by analyst approved by NABL or MoEF&CC shall be annexed with the EIA report and original analysis reports should be presented at the time of presentation.
3. MOU signed between the project proponent and the consultant should be submitted.
4. The project proponent shall obtain the forest clearance and permission of Central and State Government as per law under the provisions of Forest (conservation) Act, 1980 and submit along with EIA.
5. The lease area its address and production per annum should match with as mentioned in DSR and Lol. In case there is any difference clarification/ amendment

letter from competent authority shall be submitted along with EIA. EIA and public hearing shall be conducted as per the lease area its address and production per annum mentioned in DSR and Lol.

6. Public hearing shall be conducted as per EIA notification, 2006 (as amended).
7. SEIAA opined that the project proponent shall submit permission of CGWA or proposal for alternative source of fresh water.

14. Granite (Khanda, Gitti, Boulder) Mine at Gata No.- 1876, Khand No.- 04, Village- Girawan, Naraini, District- Banda, U.P., M/s Bajrang Road Lines, Area - 1.21 ha. File No. 6104/Proposal No. SIA/UP/MIN/59601/2021

SEIAA agreed with the recommendation of the SEAC to issue the additional ToR;s to the title proposal for conducting EIA studies. The SEIAA also added the following points to TOR;-

- 1- All pages of technical documents/EIA/EMP etc. should be signed by the consultant and project proponent both.
- 2- Copy of all the analysis reports duly signed by analyst approved by NABL or MoEF&CC shall be annexed with the EIA report and original analysis reports should be presented at the time of presentation.
- 3- MOU signed between the project proponent and the consultant should be submitted.
- 4- The project proponent shall obtain the forest clearance and permission of Central and State Government as per law under the provisions of Forest (conservation) Act, 1980 and submit along with EIA.
- 5- The lease area its address and production per annum should match with as mentioned in DSR and Lol. In case there is any difference clarification/ amendment letter from competent authority shall be submitted along with EIA. EIA and public hearing shall be conducted as per the lease area its address and production per annum mentioned in DSR and Lol.
- 6- Public hearing shall be conducted as per EIA notification, 2006 (as amended).
- 7- SEIAA opined that the project proponent shall submit permission of CGWA or proposal for alternative source of fresh water.

15. Sand Mining from Yamuna River Bed at Gata No.-13, Village-Palpur, Imiliya Kalinjara, Tehsil-Karchhana, Allahabad., M/s Sakshi Construction, Area-10.0 Ha. File No. 4009/Proposal No. SIA/UP/MIN/ 72441/2018

SEIAA noted that SEAC has directed the project proponent to reopen the case and submit the relevant document for appraisal.

16. Sand Mining from Yamuna River Bed at Gata No.-20, Village Fulwa, Bisauna & Jonhwal, Tehsil-Sadar, Allahabad, U.P., M/s Laxmi Construction, Area-8.0 Ha). File No. 4010/Proposal No. SIA/UP/MIN/ 72444/2018

SEIAA noted that SEAC has directed the project proponent to reopen the case and submit the relevant document for appraisal.

17. Sand Mining from Yamuna River Bed at Khand No.- 09, Village- Jagdishpur, Tehsil- Bara, Allahabad, U.P., M/s Sakshi Construction Company., Area-6.00 ha. File No. 4314/Proposal No. SIA/UP/MIN/ 75076/2018

SEIAA noted that SEAC has directed the project proponent to reopen the case and submit the relevant document for appraisal.

18. Sand Mining from Yamuna River Bed, Khand No.-15, Village-Mohabbatganj, Tehsil-Karchhana, District- Allahabad, U.P. Area of 8.0 Ha. File No. 4443/Proposal No. SIA/UP/MIN/ 76100/2018

SEIAA noted that SEAC has directed the project proponent to reopen the case and submit the relevant document for appraisal.

With the permission of the Chairman:-

1. Addition of ToR condition for Multi Modal Transport Hub at Village-Boraki, Junpat, Kathera, Pali, Palla, Thapkheda,-Dadri, Gautam Budha Nagar, U.P., M/s Integrated Industrial Township Ltd. File No. 5994/Proposal No. SIA/UP/MIS/58665/2020


SEIAA noted that in its meeting dated 08.01.2021 SEIAA agreed to issue ToR to the above project. SEIAA gone through file and documents and opined to add one more additional condition:-

1. Form-1, exhibits that litigation is pending against the project and/or land in which the project is proposed to be setup. Copy of Hon'ble Court(s) Judgment/order should be annexed with the EIA report and be presented at the time of presentation in this regard.


2. Addition of ToR condition for Multi Modal Logistics Hub at Village-Dadri, Kathera, Pali, Palla, Chitehra, Tehsil-Dadri, Gautam Budha Nagar., M/s Integrated Industrial Township Ltd. File No. 5995/Proposal No. SIA/UP/MIS/58608/2020

SEIAA noted that in its meeting dated 08.01.2021 SEIAA agreed to issue ToR to the above project. SEIAA gone through file and documents and opined to add one more additional condition:-

1. Form-1, exhibits that litigation is pending against the project and/or land in which the project is proposed to be setup. Copy of Hon'ble Court(s) Judgment/order should be annexed with the EIA report and be presented at the time of presentation in this regard.


(Shri Ashish Tiwari, IFS)

Member-Secretary
SEIAA


(Dr. (Smt.) Madhu Bhardwaj)

Member
SEIAA


(Prof. Rana Pratap Singh)

Chairman
SEIAA

