

Minutes of 142nd Meeting of SEIAA, Odisha Held on 13.11.2023, 14.11.2023 & 15.11.2023



AGENDA NO.142.01

Proposal No.	SIA/OR/CMIN/303168/2023
Date of application	05.09.2023
Project Type	Transfer of EC
Category	B1
Project/Activity including Schedule No.	1(a) Mining of minerals
Name of the Project	Proposal for Transfer of EC of Utkal B1 Coal Mine (5.5 MTPA) of M/s Jindal Steel & Power Ltd., located in villages Raijharan, Golagadia and Kuansidipa, Tahasil-Chhendipada, Dist-Angul
Name of the company/Organization	Jindal Steel & Power Ltd. Jindal Centre, 12- Bhikaji Cama Place, New Delhi- 110066 Jindal Centre, 12- Bhikaji Cama Place, New Delhi- 110066
Location of Project	Odisha

Proposal in brief:

The highlights of the proposal as ascertained from the application and as revealed from proceedings/discussion held during the meeting of SEAC/SEIAA, are given as under.

- (i) This is a proposal Transfer of EC of Utkal B1 Coal Mine (5.5 MTPA) of M/s Jindal Steel & Power Ltd., located in villages Raijharan, Golagadia and Kuansidipa, Tahasil-Chhendipada, Dist-Angul
- (ii) The EC of Utkal B1 Coal Mine (5.5 MTPA) of M/s Jindal Steel & Power Ltd., located in villages Raijharan, Golagadia and Kuansidipa, Tahasil-Chhendipada, Dist-Angul was in favour of Tahasildar, Kalahandi vide EC identification no. /EC letter no. J-11015/309/2006-IA.II (M) dated 09.04.2007.
- (iii) Present status of quarry-No Physical progress has been made for facilities/ activities in the Utkal B1 coal mine for which the Environmental Clearance was granted vide letter no. J-11015/309/2006-IA.II (M) dated 09.04.2007.
- (iv) Whether submitted KML file-Yes
- (v) Now, the project proponent applied proposal for transfer of EC of Utkal B1 Coal Mine located at Angul, Odisha in favour of M/s. Jindal Steel & Power Ltd. The PP has mentioned that he has the successful bidder of the Utkal B1- Coal mine and accordingly, the Ministry of Coal has issued vesting order of the said mine on 10.10.2022. The EC for the Utkal B1 Coal mine was granted vide letter no. -11015/309/2006-IA. II(M) dated 09.04.2007 for production of 5.5 MTPA coal. The company undertakes to accept the terms and conditions of the prior EC granted on 09.04.2007 to M/s. Jindal Steel & Power Ltd.
- (vi) The Proposal was placed in the 136th meeting of SEIAA, Odisha held on 18.09.2023 and the Authority The Authority perused the application submitted by the PP for transfer of EC and observed the following-
 1. That EC was granted by MoEF&CC Govt. of India vide EC letter no. J-11015/309/2006-IA.II(M) dated 09.04.2007.
 2. The EMP cost and the cost allocated for compliance of public hearing issues is more than 10 years old.
 3. The Ministry has issued the recent fly ash utilization Notification. 2021.
 4. The forest area involved in the lease area has been changed from 24.25 ha. to 33.722 ha which needs clarification.



Minutes of 142nd Meeting of SEIAA, Odisha Held on 13.11.2023, 14.11.2023 & 15.11.2023

In view of the above the Authority decided to seek clarification/document from PP on the following-

1. Revised EMP cost to be submitted at current rate.
2. Public hearing documents along with cost allocated for compliance of public issues.
3. Fly ash utilization plan to be undertaken for filling of void in the mining lease area.
4. The actual forest area involved in the lease area and the discrepancy thereof in the EC order.

(vii) The PP has submitted reply vide letter no.21.10.2023 of EDS raised by SEIAA, Odisha

(viii) Any deficiencies/omission have been noticed in the above documents- Nil

Whether SEAC recommended the proposal – N/A

Decision Of Authority: Approved

The Authority perused the submission made by Project Proponent (PP) in their letter dt. 21.10.2023. After detailed deliberation the Authority allow to transfer of EC granted vide letter no. J-11015/309/2006-IA.II (M) dated 09.04.2007 of Utkal B1 Coal Mines to M/s. Jindal Steel & Power Ltd. with standard and following specific additional conditions:

1. The PP shall implement the revised EMP with capital cost of Rs. 832.00 Lakh and Rs. 645.81/- Lakh per annum (Recurring Cost).
2. The PP shall obtain separate EC for proposed coal washery and CTE & CTO for the conveyer corridor proposed for outside Mining Lease area.

APPROVED BY


Member Secretary, SEIAA


Member, SEIAA


15.11.2023
Chairman, SEIAA

Minutes of 142nd Meeting of SEIAA, Odisha Held on 13.11.2023, 14.11.2023 & 15.11.2023



AGENDA NO.142.02

Proposal No.	SIA/OR/MIN/443408/2023
Date of application	18.09.2023
File No.	443408/348-MINB1/10-2023
Project Type	Proposal for ToR
Category	B1
Project/Activity including Schedule No.	1(a) Mining of minerals
Name of the Project	Proposal for grant of ToR for Mardarajpur Stone Quarry over an area of 19.180 acres or 7.762 hectares having Khata No. 418 Plot No.642 in Village Mardarajpur, Tahasil Polasara in District Ganjam, State Odisha.
Name of the company/Organization	Sri Dasarathi Jena
Location of Project	Village Mardarajpur, Tahasil Polasara in District Ganjam, State Odisha
ToR Date	N/A
Name of the Consultant	M/s. Cognizance Research India Private Ltd.

Proposal in brief:

1. The highlights of the proposal as ascertained from the application and as revealed from proceedings/discussion held during the meeting of SEAC/SEIAA, are given as under.
 - (i) This is a proposal for mining of stone from Mardarajpur Stone Quarry over an area of 19.180 acres or 7.762 hectares having Khata No. 418 Plot No.642 in Village Mardarajpur, Tahasil Polasara in District Ganjam, State Odisha.
 - (ii) The mining area is a part of Survey of India Toposheet No. E45A14 (74A/14), and the lease area bounded by Latitude: 19°39'01.04"N to 19°39'13.19"N and Longitude: 84°49'03.46"E to 84°49'17.30"E.
 - (iii) The mining lease is an identified sairat source in the DSR. The Mardarajpur Stone Quarry sairat source will be leased out under the OMMC Rules, 2016 by Tahasildar, Polsara to the successful bidder (lessee) on the basis of public auction for a lease period of 5 years.
 - (iv) Documents submitted: -Form-1, DLC. PFR, checklist, Mining Plan and approval letter, DSR, Village sheet, Cluster certificate from Tahasildar, topo map etc.
 - (v) Whether submitted KML file of the lease area-Yes
 - (vi) Whether submitted scrutiny fee-yes, of Rs. 1000/- vide . e Challan Reference Id no. 35C3828C71 dated 13.09.2023
 - (vii) Distance from nearest sanctuary/ESZ- Lakahri Vally WLS-56.0 Km
 - (viii) Whether the lease area coming in DLC report-No, as certified by Tahasildar, Polsara vide letter no. nil dated 17.03.2023
 - (ix) Whether the lease area reflecting in DSR-Yes
 - (x) Method of mining-Semi-mechanized
 - (xi) Distance from nearest road bridge-5.50 km, RD road-0.005km, canal is closed to the lease area.
 - (xii) Whether it is part of cluster -No
 - (xiii) Whether EC obtained earlier-Yes from SEIAA Oldisha vide letter no. 2365/SEIAA dt. 26.12.2016 and submitted EC compliance.
 - (xiv) Date of approval of mining plan- the Joint Director of Geology, South Zone, Berhampur on 30.12.2022.

Minutes of 142nd Meeting of SEIAA, Odisha Held on 13.11.2023, 14.11.2023 & 15.11.2023



- (xv) As per approved mining plan the Geological reserve of the quarry is 1036843 cum, Mineable reserve is 39158 cum and annual production is 4160cum/annum and total production in 5 years is 20800 cum.
- (xvi) Whether the DSR has been prepared as per the MoEF& CC, Govt. of India Notification S.O. 3611(E) dated 25.07.2018, Sustainable sand mining guidelines-2016 and Enforcement & Monitoring Guideline for sand mining-2020- No
- (xvii) Any deficiencies/omission have been noticed in the above documents-In the KML file it appears that habitation is located within 150 meter and canal is adjacent to the quarry.


2. **Whether SEAC recommended the proposal – The SEAC already recommend the specific ToR in its meeting held on 17.11.2020 and in this case the same decision will be applicable.**


Decision Of Authority: Approved

After detailed deliberation in the matter, the authority decided to issue ToR with both standard and specific conditions for EIA studies along with Public Hearing and the following additional specific condition as follows:

1. The Tahasildar/Mining officer shall ensure that the minimum distance criteria of 200 meter between habitation/village shall be maintained and the PP shall obtain NOC from the Authority of canal i.e. Authority of Water Resource Dept. for not discharge any waste material to water bodies during quarry operation and that to be submitted to SEIAA/SEAC before applying EC.

APPROVED BY


Member Secretary, SEIAA


Member, SEIAA


Chairman, SEIAA

Minutes of 142nd Meeting of SEIAA, Odisha Held on 13.11.2023, 14.11.2023 & 15.11.2023



AGENDA NO.142.03	
Proposal No.	SIA/OR/MIN/400153/2022
Date of application	09.10.2023
File No.	400153/351-MINB1/10-2023
Project Type	Proposal for ToR
Category	B1
Project/Activity including Schedule No.	1(a) Mining of minerals
Name of the Project	Proposal for grant of ToR for Dudolsingha Sand Cluster on IB river over cluster area of 19.43 Ha includes Dudolsingha Sand Bed- I over 4.86 ha, Dudolsingha Sand Bed- II over 4.86 ha, Dudolsingha Sand Bed- III over 4.86 ha and Dudolsingha Sand Quarry- D over 4.85 ha or 12.00 acres in village Dudolsingha under Dalagaon Panchayat of Lakhanpur Tahasil of Jharsuguda District, Odisha.
Name of the company/Organization	Sri Biswakesan Pandey
Location of Project	village Dudolsingha under Dalagaon Panchayat of Lakhanpur Tahasil of Jharsuguda District, Odisha..
ToR Date	N/A
Name of the Consultant	M/s. Kalyani Laboratories Pvt. Ltd.

Proposal in brief:

1. The highlights of the proposal as ascertained from the application and as revealed from proceedings/discussion held during the meeting of SEAC/SEIAA, are given as under.
 - (i) This is a proposal for mining of stone from Dudolsingha Sand Cluster on IB river over cluster area of 19.43 Ha includes Dudolsingha Sand Bed- I over 4.86 ha, Dudolsingha Sand Bed- II over 4.86 ha , Dudolsingha Sand Bed- III over 4.86 ha and Dudolsingha Sand Quarry- D over 4.85 ha or 12.00 acres in village Dudolsingha under Dalagaon Panchayat of Lakhanpur Tahasil of Jharsuguda District, Odisha..
 - (ii) The mining area is a part of Survey of India Toposheet No. 64O/13 and the lease area bounded by Latitude: 21°45'18.93"N to 21°45'28.19"N and Longitude: 83°56'01.71"E to 83°56'13.48"E.
 - (iii) The mining lease is an identified sairat source in the DSR. The Dudolsingha Sand Cluster sairat source will be leased out under the OMMC Rules, 2016 by Tahasildar, Polsara to the successful bidder (lessee) on the basis of public auction for a lease period of 5 years.
 - (iv) Documents submitted: -Form-1, DLC. PFR, checklist, Mining Plan and approval letter, DSR, Village sheet, Cluster certificate from Tahasildar, topo map etc.
 - (v) Whether submitted KML file of the lease area-Yes
 - (vi) Whether submitted scrutiny fee-No, as Tahasildar is the applicant
 - (vii) Distance from nearest sanctuary/ESZ- Debrigarh WLS-38.0 Km
 - (viii) Whether the lease area coming in DLC report-NA
 - (ix) Whether the lease area reflecting in DSR-Yes
 - (x) Method of mining-Manual
 - (xi) River-IB, Depth of sand deposition-1.5 m
 - (xii) Distance from nearest road bridge-5.00 km, village road-0.1 km, irrigation point-0.17 km, River embankment-0.03 km



Minutes of 142nd Meeting of SEIAA, Odisha Held on 13.11.2023, 14.11.2023 & 15.11.2023

- (xiii) Whether it is part of cluster –Yes, total 4 nos. of quarries coming under single cluster
- (xiv) Whether EC obtained earlier-Yes but not submitted EC compliance
- (xv) Date of approval of mining plan- the Joint Director of Geology, Sambalpur on 17.08.2022.
- (xvi) As per approved mining plan the Geological reserve of the quarry is 212400 cum, Mineable reserve is 164237 cum, extractable reserve- 98542
- (xvii) Whether the DSR has been prepared as per the MoEF& CC, Govt. of India Notification S.O. 3611(E) dated 25.07.2018, Sustainable sand mining guidelines-2016 and Enforcement & Monitoring Guideline for sand mining-2020- No
- (xviii) Any deficiencies/omission have been noticed in the above documents-In the KML file it appears that irrigation point-0.17 km, River embankment-0.03 km and proposed quarry is coming catchment area of Hirakud Dam.

2. **Whether SEAC recommended the proposal** – The SEAC already recommend the specific ToR in its meeting held on 17.11.2020 and in this case the same decision will be applicable.

Decision Of Authority: Approved

After detailed deliberation in the matter, the authority decided to issue ToR with both standard and specific conditions for EIA studies along with Public Hearing.

APPROVED BY


Member Secretary, SEIAA


Member, SEIAA


Chairman, SEIAA



Minutes of 142nd Meeting of SEIAA, Odisha Held on 13.11.2023, 14.11.2023 & 15.11.2023

AGENDA NO.142.04

Proposal No.	SIA/OR/MIN/62730/2021
Date of application	07.10.2023
File No.	62730/349-MINB1/10-2023
Project Type	Proposal for ToR
Category	B1
Project/Activity including Schedule No.	1(a) Mining of minerals
Name of the Project	Proposal for grant of ToR for Kanapal Samil Mahulpal Sand Quarry Over An Area Of 24.63 Acres Or 9.967 Hectares In Village Kanapl Samil Mahulpal Under Bhuban Tahasil Of Dhenkanal District Odisha
Name of the company/Organization	Sri Ratikanta Rout
Location of Project	Village Kanapl Samil Mahulpal Under Bhuban Tahasil Of Dhenkanal District Odisha
ToR Date	N/A
Name of the Consultant	M/s. Cognizance Research India Private Ltd.

Proposal in brief:

1. The highlights of the proposal as ascertained from the application and as revealed from proceedings/discussion held during the meeting of SEAC/SEIAA, are given as under.
 - (i) This is a proposal for mining of stone from Kanapal Samil Mahulpal Sand Quarry Over An Area Of 24.63 Acres Or 9.967 Hectares In Village Kanapl Samil Mahulpal Under Bhuban Tahasil Of Dhenkanal District Odisha.
 - (ii) The mining area is a part of Survey of India Toposheet No. F45T13 and the lease area bounded by Latitude: 20°51'18.78"N to 20°51'26.18"N and Longitude: 85°52'36.16"E to 85°52'52.63"E.
 - (iii) The mining lease is an identified sairat source in the DSR. The Kanapal Samil Mahulpal Sand Quarrsairat source will be leased out under the OMMC Rules, 2016 by Tahasildar, Bhuban to the successful bidder (lessee) on the basis of public auction for a lease period of 5 years.
 - (iv) Documents submitted: -Form-1, DLC. PFR, checklist, Mining Plan and approval letter, DSR, Village sheet, Cluster certificate from Tahasildar, topo map etc.
 - (v) Whether submitted KML file of the lease area-Yes
 - (vi) Whether submitted scrutiny fee-Yes of Rs. 2000/- vide ref no. 30FD9BDF4E dt. 13.04.2021
 - (vii) Distance from nearest sanctuary/ESZ- Kapilash WLS-18.0 Km
 - (viii) Whether the lease area coming in DLC report-NA
 - (ix) Whether the lease area reflecting in DSR-Yes
 - (x) Method of mining-Manual
 - (xi) River-Brahamani, Depth of sand deposition-2.0 m
 - (xii) Distance from nearest road bridge-2.00 km, village road-0.30 km
 - (xiii) Whether it is part of cluster -No
 - (xiv) Whether EC obtained earlier-Yes from SEIAA, Odisha vide letter no. 3635/SEIAA dt. 20.07.2015 and submitted EC compliance
 - (xv) Date of approval of mining plan- the Joint Director of Geology, Zonal Survey, Dhenkanal on 14.12.2020.




Minutes of 142nd Meeting of SEIAA, Odisha Held on 13.11.2023, 14.11.2023 & 15.11.2023


- (xvi) As per approved mining plan the Geological reserve of the quarry is 398710 cum, Mineable reserve is 214704 cum, annual production will be 25000cum/annum with total production in 5 years is 1,25,000cum.
- (xvii) Whether the DSR has been prepared as per the MoEF& CC, Govt. of India Notification S.O. 3611(E) dated 25.07.2018, Sustainable sand mining guidelines-2016 and Enforcement & Monitoring Guideline for sand mining-2020- No
- (xviii) Any deficiencies/omission have been noticed in the above documents- Nil
2. **Whether SEAC recommended the proposal – The SEAC already recommend the specific ToR in its meeting held on 17.11.2020 and in this case the same decision will be applicable.**

Decision Of Authority: Approved

After detailed deliberation in the matter, the authority decided to issue ToR with both standard and specific conditions for EIA studies along with Public Hearing.

APPROVED BY


Member Secretary, SEIAA


Member, SEIAA


Chairman, SEIAA
K. U. 2023



Minutes of 142nd Meeting of SEIAA, Odisha Held on 13.11.2023, 14.11.2023 & 15.11.2023

AGENDA NO.142.05	
Proposal No.	SIA/OR/MIN/ 306437/2023
Date of application	11.11.2023
Project Type	Transfer of EC
Category	B2
Project/Activity including Schedule No.	1(a) Mining of minerals
Name of the Project	Proposal for Transfer of EC of Badakharamanga (East) Sand Quarry (River-Devi) over an area of 12.35Acres or 4.997 hectares in village Badakharamanga, Tahasil-Kantapada, Dist-Cuttack
Name of the company/Organization	Sri Ranjan Kumar Pattanaik Power Attorney holder of M/s. Avian Infrastructure & Energy Pvt. Ltd. House- No. 04, Road No.-11, Patel Nagr, Patna Bihar S/o-Dhruba Charan Pattanaik
Location of Project	village Badakharamanga, Tahasil-Kantapada, Dist-Cuttack

Proposal in brief:

The highlights of the proposal as ascertained from the application and as revealed from proceedings/discussion held during the meeting of SEIAA, are given as under.

- (i) This is a proposal Transfer of EC of Badakharamanga (East) Sand Quarry (River-Devi) over an area of 12.35Acres or 4.997 hectares in village Badakharamanga, Tahasil-Kantapada, Dist-Cuttack.
- (ii) Documents submitted: Application in Form-7, earlier EC copy, Tahasildar forwarding letter, Status of quarry and scrutiny of Rs. 2000/- vide e-Challan Ref. No. 35CF57B368 dated 11/11/2023
- (iii) The EC of Badakharamanga (East) Sand Quarry (River-Devi) over an area of 12.35Acres or 4.997 hectares in village Badakharamanga, Tahasil-Kantapada, Dist-Cuttack was in favour of Tahasildar, Kantapada vide SEIAA letter no./Identification No. EC22B001OR178571 dt. 30.06.2022.
- (iv) Present status of quarry- Non-working
- (v) Whether submitted KML file-Yes
- (vi) The project proponent applied proposal for transfer of EC from the name Tahasildar, Kantapada to Sri Ranjan Kumar Pattanaik, (highest bidder/lessee) with attaching Tahasildar forwarding letter vide letter no. 2703 dated 07.11.2023.
- (vii) Any deficiencies/omission have been noticed in the above documents- Nil

Whether SEAC recommended the proposal – N/A

Decision of Authority: Approved

After detailed discussion, the Authority decided to allow transfer of EC of the said proposal with following conditions:

- i) The new lessee shall comply EC conditions issued earlier vide letter no. EC22B001OR178571 dt. 30.06.2022 with the following additional conditions within 6(six) months:




Minutes of 142nd Meeting of SEIAA, Odisha Held on 13.11.2023, 14.11.2023 & 15.11.2023

- a. **Boundary Demarcation:** - The boundary of the lease area shall be demarcated on ground at the project cost, by erecting 1.20 meter (4 feet approx.) high reinforced concrete pillars above ground, each inscribed with its serial number, distance from pillar to pillar and GPS co-ordinates by any empanelled agency of ORSAC.
- b. **Digital Map:** -A digital map (in KML format as well as PDF version) showing GPS coordinates of all boundary pillars duly countersigned by the Tahasildar shall be submitted to SEIAA, Odisha through email at info.seiaaodisha@gmail.com.
- c. **Intimation of EC:** -The copies of the EC shall be sent to the Sarpanch (s) of the concerned Gram Panchayat (s), Urban Local Bodies and relevant other Offices of the Government with a request to display the same for 30 days from the date of receipt.
- d. **Tree Plantation:** -Compensatory Tree Planting (CTP) shall be carried out with minimum @100 trees per Ha. of lease area as per the approved cost norm for avenue plantations of the State Forest Department. The Project Proponent (lease holder) shall deposit Rs.2,50,000/- with the respective District Environment Society for raising 500 plants of native species within 2 years in a suitable location adjoining to quarry.
- e. **State EMF Fund:** - An amount equal to five percent (5%) of the royalty payable shall be collected from the lessee by the Tahasildar and deposited to the State Environment Management Fund, which will be utilized as per provisions of Rule 49(3) of the OMMC Rule, 2016 preferably, in and around the areas where mining activities are undertaken.


Member Secretary, SEIAA

APPROVED BY


Member, SEIAA


Chairman, SEIAA



Minutes of 142nd Meeting of SEIAA, Odisha Held on 13.11.2023, 14.11.2023 & 15.11.2023

AGENDA NO.142.06	
Proposal No.	SIA/OR/MIN/ 304031/2023
Date of application	13.10.2023
Project Type	Transfer of EC
Category	B2
Project/Activity including Schedule No.	1(a) Mining of minerals
Name of the Project	Proposal for Transfer of EC of Babandha Road Metal Quarry- 04 over an area of 6.19 Acre or 2.505 Ha under Village-Babandha, Hindol Tahasil of Dhenkanal District Odisha
Name of the company/Organization	Sri Karun Arora, S/o-Chandra Prakash Arora Managing Director of M/s. CP Arora Engineers Pvt. Ltd., Dhenkanal At/Po-Dhenkanal, Ps-Sadar, Dist-Dhenkanal
Location of Project	Village-Babandha, Hindol Tahasil of Dhenkanal District Odisha

Proposal in brief:

The highlights of the proposal as ascertained from the application and as revealed from proceedings/discussion held during the meeting of SEIAA, are given as under.

- (i) This is a proposal Transfer of EC of Babandha Road Metal Quarry- 04 over an area of 6.19 Acre or 2.505 Ha under Village-Babandha, Hindol Tahasil of Dhenkanal District Odisha.
- (ii) Documents submitted: Application in Form-7, earlier EC copy, Tahasildar forwarding letter, Status of quarry and scrutiny of Rs. 2000/- vide e-Challan Ref. No. 35C9752E97 dated 13/10/2023
- (iii) The EC of Babandha Road Metal Quarry- 04 over an area of 6.19 Acre or 2.505 Ha under Village-Babandha, Hindol Tahasil of Dhenkanal District Odisha was in favour of Tahasildar, Hindol vide SEIAA letter no./Identification No. 9064/SEIAA dt. 30.09.2020
- (iv) Present status of quarry- working
- (v) Whether submitted KML file-Yes
- (vi) The project proponent applied proposal for transfer of EC from the name Tahasildar, Hindol to M/s. CP Arora Engineers Pvt. Ltd, (highest bidder/lessee) with attaching Tahasildar forwarding letter vide letter no. 3269 dated 09.08.2023.
- (vii) The Tahasildar has issued quarry permission shall be valid for 3 months from 09.08.2023 to 08.11.2023.
- (viii) The quarry is operated without transfer of EC hence, the PP has submitted the total project cost of Rs.64,60,636/- and total turnover of Rs.48,10,000/- through Chartered Accountant Samvad & Associates having UDIN No. 23069606BGXIPF2285
- (ix) Any deficiencies/omission have been noticed in the above documents- Nil

Whether SEAC recommended the proposal – N/A

Decision of Authority: Approved

The Authority peruse the submission letter no. 3269 dt. 09.08.2023 of Tahasildar, Hondol and after detailed discussion, the Authority decided to allow transfer of EC of the said proposal as per the MoEF& CC, Govt. of India O.M. no. F. No. 22-21/2020-IA.III dated 07.07.2021 regarding Standard Operating




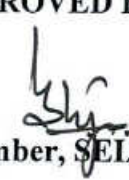
Minutes of 142nd Meeting of SEIAA, Odisha Held on 13.11.2023, 14.11.2023 & 15.11.2023

Procedure (SOP) for identification and handling of violation cases under EIA Notification 2006 and in accordance with the order of Hon'ble National Green Tribunal subject to remittance of total penalty amount of **Rs.76,631/-** (i.e. 1% of the total project cost of Rs. Rs.64,60,636/- + 0.25% of the total turnover during violation period of Rs.48,10,000/-) to State Pollution Control Board (SPCB), Odisha.

- i) The transfer of EC shall be issued after submit the proof of the penalty receipt to SEIAA, Odisha and no further reference to SEIAA meeting is required.
- ii) The new lessee shall comply EC conditions issued earlier vide letter no. 9547 dated 04.11.2020 with the following additional conditions within 6(six) months:
 - a) **Boundary Demarcation:** - The boundary of the lease area shall be demarcated on ground at the project cost, by erecting 1.20 meter (4 feet approx.) high reinforced concrete pillars above ground, each inscribed with its serial number, distance from pillar to pillar and GPS co-ordinates by any empanelled agency of ORSAC.
 - b) **Digital Map:** -A digital map (in KML format as well as PDF version) showing GPS coordinates of all boundary pillars duly countersigned by the Tahasildar shall be submitted to SEIAA, Odisha through email at info.seiaaodisha@gmail.com.
 - f. **Intimation of EC:** -The copies of the EC shall be sent to the Sarpanch (s) of the concerned Gram Panchayat (s), Urban Local Bodies and relevant other Offices of the Government with a request to display the same for 30 days from the date of receipt.
 - g. **Tree Plantation:** -Compensatory Tree Planting (CTP) shall be carried out with minimum @100 trees per Ha. of lease area as per the approved cost norm for avenue plantations of the State Forest Department. The Project Proponent (lease holder) shall deposit Rs.1,50,000/- with the respective District Environment Society for raising 300 plants of native species within 2 years in a suitable location adjoining to quarry.
 - h. **State EMF Fund:** - An amount equal to five percent (5%) of the royalty payable shall be collected from the lessee by the Tahasildar and deposited to the State Environment Management Fund, which will be utilized as per provisions of Rule 49(3) of the OMMC Rule, 2016 preferably, in and around the areas where mining activities are undertaken.

APPROVED BY


Member Secretary, SEIAA


Member, SEIAA


Chairman, SEIAA
15.11.2023



Minutes of 142nd Meeting of SEIAA, Odisha Held on 13.11.2023, 14.11.2023 & 15.11.2023

AGENDA NO.142.07	
Proposal No.	SIA/OR/MIN/ 303564 /2023
Date of application	19.10.2023
Project Type	Transfer of EC
Category	B2
Project/Activity including Schedule No.	1(a) Mining of minerals
Name of the Project	Proposal for Transfer of EC of Themra Sand Bed over an area of 12.00 Acres or 4.856 Hectares in village Themra under Kalahandi tahasil of Kalahandi district.
Name of the company/Organization	Smt. Rajshree Mohapatra
Location of Project	village Themra under Kalahandi tahasil of Kalahandi district

Proposal in brief:

The highlights of the proposal as ascertained from the application and as revealed from proceedings/discussion held during the meeting of SEIAA, are given as under.

- (i) This is a proposal Transfer of EC of Themra Sand Bed over an area of 12.00 Acres or 4.856 Hectares in village Themra under Kalahandi tahasil of Kalahandi district.
- (ii) Documents submitted: Application in Form-7, earlier EC copy, Tahasildar forwarding letter, Status of quarry and scrutiny of Rs. 2000/- vide e-Challan Ref. No. 35BE4BBB21 dated 25/08/2023
- (iii) The EC of Themra Sand Bed over an area of 12.00 Acres or 4.856 Hectares in village Themra under Kalahandi tahasil of Kalahandi district was in favour of Tahasildar, Kalahandi vide SEIAA letter no./Identification No. 566/SEIAA dt15.02.2021
- (iv) Present status of quarry- Non-working
- (v) Whether submitted KML file-Yes
- (vi) The project proponent applied proposal for transfer of EC from the name Tahasildar, Kalahandi to Smt. Rajshree Mohapatra, (highest bidder/lessee) with attaching Tahasildar forwarding letter vide letter no. 3016 dated 23.08.2023.
- (vii) Any deficiencies/omission have been noticed in the above documents- Nil

Whether SEAC recommended the proposal – N/A

Decision of Authority: Approved

After detailed deliberation, the Authority decided to allow transfer of EC in favour of present lessee/successful bidder of the said proposal with following additional specific conditions:

- i) The new lessee shall comply EC conditions issued earlier vide letter no. 566/SEIAA dt15.02.2021 with the following additional conditions within 6(six) months:
 - c) **Boundary Demarcation:** - The boundary of the lease area shall be demarcated on ground at the project cost, by erecting 1.20 meter (4 feet approx.) high reinforced concrete pillars above ground, each inscribed with its serial number, distance from pillar to pillar and GPS co-ordinates by any empanelled agency of ORSAC.
 - d) **Digital Map:** -A digital map (in KML format as well as PDF version) showing GPS coordinates of all boundary pillars duly countersigned by the Tahasildar shall be submitted to SEIAA, Odisha through email at info.seiaaodisha@gmail.com.


Minutes of 142nd Meeting of SEIAA, Odisha Held on 13.11.2023, 14.11.2023 & 15.11.2023

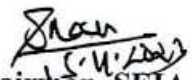


- i. **Intimation of EC:** -The copies of the EC shall be sent to the Sarpanch (s) of the concerned Gram Panchayat (s), Urban Local Bodies and relevant other Offices of the Government with a request to display the same for 30 days from the date of receipt.
- j. **Tree Plantation:** -Compensatory Tree Planting (CTP) shall be carried out with minimum @100 trees per Ha. of lease area as per the approved cost norm for avenue plantations of the State Forest Department. The Project Proponent (lease holder) shall deposit Rs.1,50,000/- with the respective District Environment Society for raising 300 plants of native species within 2 years in a suitable location adjoining to quarry.
- k. **State EMF Fund:** - An amount equal to five percent (5%) of the royalty payable shall be collected from the lessee by the Tahasildar and deposited to the State Environment Management Fund, which will be utilized as per provisions of Rule 49(3) of the OMMC Rule, 2016 preferably, in and around the areas where mining activities are undertaken.

APPROVED BY


Member Secretary, SEIAA


Member, SEIAA


Chairman, SEIAA

Minutes of 142nd Meeting of SEIAA, Odisha Held on 13.11.2023, 14.11.2023 & 15.11.2023



AGENDA NO.142.08

Proposal No.	SIA/OR/MIN/300040/2023
Date of application	19.10.2023
Project Type	Transfer of EC
Category	B2
Project/Activity including Schedule No.	1(a) Mining of minerals
Name of the Project	Proposal for Transfer of EC of Bargaon Sand Quarry over an area of 12.00 Acres or 4.856 Hectares in village Bargaon under Kalahandi tahasil of Kalahandi district.
Name of the company/Organization	Sri Roshan Jaiswal
Location of Project	village Bargaon under Kalahandi tahasil of Kalahandi district

Proposal in brief:

The highlights of the proposal as ascertained from the application and as revealed from proceedings/discussion held during the meeting of SEIAA, are given as under.

- (i) This is a proposal Transfer of EC of Bargaon Sand Quarry over an area of 12.00 Acres or 4.856 Hectares in village Bargaon under Kalahandi tahasil of Kalahandi district.
- (ii) Documents submitted: Application in Form-7, earlier EC copy, Tahasildar forwarding letter, Status of quarry and scrutiny of Rs. 2000/- vide e-Challan Ref. No. 35AB812CC0 dated 10/05/2023
- (iii) The EC of Bargaon Sand Quarry over an area of 12.00 Acres or 4.856 Hectares in village Bargaon under Kalahandi tahasil of Kalahandi district was in favour of Tahasildar, Kalahandi vide SEIAA letter no./Identification No. 570/SEIAA dt15.02.2021
- (iv) Present status of quarry- working
- (v) Whether submitted KML file-Yes
- (vi) The project proponent applied proposal for transfer of EC from the name Tahasildar, Kalahandi to Sri Roshan Jaiswal, (highest bidder/lessee) with attaching Tahasildar forwarding letter vide letter no. 4299 dated 30.09.2023.
- (vii) This is a violation case as per MoEF & CC SOP dt. 07.07.2021 that quarry operated without transfer of EC and accordingly, the PP has submitted the total project cost of Rs. 31,02,675/- and total turnover of Rs. 36,450/- through Chartered Accountant having UDIN no. 233307989BGSTVJ5194
- (viii) Any deficiencies/omission have been noticed in the above documents- The River bridge present within 50 m to 100m from the quarry is a local bridge. So, no issue for the location as per the guidelines.

Whether SEAC recommended the proposal – N/A

Decision of Authority: Approved

After detailed deliberation, the Authority decided to allow transfer of EC in favour of present successful bidder/lessee of the said proposal as per the MoEF & CC, Govt. of India O.M. no. F. No. 22-21/2020-IA.III dated 07.07.2021 regarding Standard Operating Procedure (SOP) for identification and handling of violation cases under EIA Notification 2006 and in accordance with the order of Hon'ble National Green Tribunal subject to remittance of total penalty amount of Rs.31,118/- (i.e. 1% of the total project cost of Rs.31,02,675/- + 0.25% of the total turnover during violation period of Rs.36,450/-) to State Pollution Control Board (SPCB), Odisha.


Minutes of 142nd Meeting of SEIAA, Odisha Held on 13.11.2023, 14.11.2023 & 15.11.2023

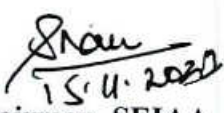


- i) The transfer of EC shall be issued after submit the proof of the penalty receipt to SEIAA, Odisha and no further reference to SEIAA meeting is required.
- ii) The new lessee shall obtain NOC from competent Authority/owner of River Bridge is located 50 m to 100meter from Bargaon Sand Quarry.
- iii) The new lessee shall comply EC conditions issued earlier vide letter no. 570/SEIAA dt. 15.02.2021 with the following additional conditions within 6(six) months:
- Boundary Demarcation:** - The boundary of the lease area shall be demarcated on ground at the project cost, by erecting 1.20 meter (4 feet approx.) high reinforced concrete pillars above ground, each inscribed with its serial number, distance from pillar to pillar and GPS co-ordinates by any empanelled agency of ORSAC.
 - Digital Map:** -A digital map (in KML format as well as PDF version) showing GPS coordinates of all boundary pillars duly countersigned by the Tahasildar shall be submitted to SEIAA, Odisha through email at info.seiaaodisha@gmail.com.
 - Intimation of EC:** -The copies of the EC shall be sent to the Sarpanch (s) of the concerned Gram Panchayat (s), Urban Local Bodies and relevant other Offices of the Government with a request to display the same for 30 days from the date of receipt.
 - Tree Plantation:** -Compensatory Tree Planting (CTP) shall be carried out with minimum @100 trees per Ha. of lease area as per the approved cost norm for avenue plantations of the State Forest Department. The Project Proponent (lease holder) shall deposit Rs.2,50,000/- with the respective District Environment Society for raising 500 plants of native species within 2 years in a suitable location adjoining to quarry.
 - State EMF Fund:** - An amount equal to five percent (5%) of the royalty payable shall be collected from the lessee by the Tahasildar and deposited to the State Environment Management Fund, which will be utilized as per provisions of Rule 49(3) of the OMMC Rule, 2016 preferably, in and around the areas where mining activities are undertaken.

APPROVED BY


Member Secretary, SEIAA


Member, SEIAA


15.11.2023
Chairman, SEIAA

Minutes of 142nd Meeting of SEIAA, Odisha Held on 13.11.2023, 14.11.2023 & 15.11.2023



AGENDA NO.142.09

Proposal No.	SIA/OR/MIN/292099/2022
Date of application	14.02.2023
Project Type	Transfer of EC
Category	B2
Project/Activity including Schedule No.	1(a) Mining of minerals
Name of the Project	Proposal for Transfer of EC of Mandal Stone Quarry-II over an area of 4.29 Acres or 1.736 Hectares in village Mandal under Belpara tahasil of Balangir district.
Name of the company/Organization	Sri Sanjib Kumar Thakur, S/o-Pradyumna Thakur At/Po-Mondal, Ps-Belpara, Dist-Balangir
Location of Project	Odisha

Proposal in brief:

The highlights of the proposal as ascertained from the application and as revealed from proceedings/discussion held during the meeting of SEIAA, are given as under.

- (i) This is a proposal Transfer of EC of Mandal Stone Quarry-II over an area of 4.29 Acres or 1.736 Hectares in village Mandal under Belpara tahasil of Balangir District.
- (ii) Documents submitted: Application in Form-7, earlier EC copy, Tahasildar forwarding letter, Status of quarry and scrutiny of Rs. 1000/- vide e-Challan Ref. No. 336F41E848 dated 09.09.2022
- (iii) The EC of Mandal Stone Quarry-II over an area of 4.29 Acres or 1.736 Hectares in village Mandal under Belpara tahasil of Balangir district was in favour of Tahasildar, Belpara vide SEIAA letter no./Identification No 10038/SEIAA dated 14.12.2020.
- (iv) Present status of quarry- operating conditions
- (v) Whether submitted KML file-Yes
- (vi) The project proponent applied proposal for transfer of EC from the name Tahasildar, Belpara to Sri Sanjib Kumar Thakur, (highest bidder/lessee) with attaching Tahasildar forwarding letter vide letter no. 518 dated 15.03.2022.
- (vii) The Tahasildar vide his letter no. 342 dated 14.02.2023 mentioned that quarry is not working now but in the KML file it appears that quarry is in operating conditions.
- (viii) Any deficiencies/omission have been noticed in the above documents- Submitted wrong KML i.e. KML file of other area.
- (ix) The Authority observed that on viewing the KML file in the google earth image reveals that the quarrying activity has already been done in the lease area, whereas the Tahasildar has mentioned that the quarry is in non-operating condition which is contradictory.
After detail deliberation, the Authority decided that the Sub-Collector, Balangir may be requested to carry out the site inspection and submit report regarding the quantity of material extracted without transfer of EC and valuation of quantity of extraction carried out in the site. If, extraction of material has already taken place, then it is required to submit the following:
 - (a) A certified report from the Chartered Accountant (CA) regarding the total project cost incurred upto the date of filling the application and
 - (b) Total turnover during the period of operation of the quarry.

Minutes of 142nd Meeting of SEIAA, Odisha Held on 13.11.2023, 14.11.2023 & 15.11.2023



- (c) There is discrepancy on actual lease area for which EC obtained and lease area submitted in KML file to SEIAA, Odisha through Email. This needs to be reconciled.
- (x) Accordingly, letter issued to Sub-Collector on dt. 20.03.2023 but the Sub-Collector has not submitted any reply. The Tahasildar now admitted that this is violation case quarry operated without transfer of EC.
- (xi) The PP has submitted the total project cost of Rs. 24,72,418/- and total turnover of Rs. 5,75,700/-. Through Chartered Accountant (CA) having UDIN No. 23061549BGWURN9984.


Whether SEAC recommended the proposal – N/A

Decision of Authority: Approved


After detailed deliberation, the Authority decided to allow transfer of EC in favour of present successful bidder/lessee of the said proposal as per the MoEF& CC, Govt. of India O.M. no. F. No. 22-21/2020-IA.III dated 07.07.2021 regarding Standard Operating Procedure (SOP) for identification and handling of violation cases under EIA Notification 2006 and in accordance with the order of Hon'ble National Green Tribunal subject to remittance of total penalty amount of Rs.26,163/- (i.e. 1% of the total project cost of Rs.24,72,418/- + 0.25% of the total turnover during violation period of Rs.5,75,700/-) to State Pollution Control Board (SPCB), Odisha.

- i) The transfer of EC shall be issued after submit the proof of the penalty receipt to SEIAA, Odisha and no further reference to SEIAA meeting is required.
- ii) The new lessee shall comply EC conditions issued earlier vide letter no. 10038/SEIAA dated 14.12.2020 with the following additional conditions within 6(six) months:
 - a. **Boundary Demarcation:** - The boundary of the lease area shall be demarcated on ground at the project cost, by erecting 1.20 meter (4 feet approx.) high reinforced concrete pillars above ground, each inscribed with its serial number, distance from pillar to pillar and GPS co-ordinates by any empanelled agency of ORSAC.
 - b. **Digital Map:** -A digital map (in KML format as well as PDF version) showing GPS coordinates of all boundary pillars duly countersigned by the Tahasildar shall be submitted to SEIAA, Odisha through email at info.seiaaodisha@gmail.com.
 - c. **Intimation of EC:** -The copies of the EC shall be sent to the Sarpanch (s) of the concerned Gram Panchayat (s), Urban Local Bodies and relevant other Offices of the Government with a request to display the same for 30 days from the date of receipt.
 - d. **Tree Plantation:** -Compensatory Tree Planting (CTP) shall be carried out with minimum @100 trees per Ha. of lease area as per the approved cost norm for avenue plantations of the State Forest Department. The Project Proponent (lease holder) shall deposit Rs.1,00,000/- with the respective District Environment Society for raising 200 plants of native species within 2 years in a suitable location adjoining to quarry.
 - e. **State EMF Fund:** - An amount equal to five percent (5%) of the royalty payable shall be collected from the lessee by the Tahasildar and deposited to the State Environment Management Fund, which will be utilized as per provisions of Rule 49(3) of the OMMC Rule, 2016 preferably, in and around the areas where mining activities are undertaken.

APPROVED BY


Member Secretary, SEIAA


Member, SEIAA


15/11/2023
Chairman, SEIAA

Minutes of 142nd Meeting of SEIAA, Odisha Held on 13.11.2023, 14.11.2023 & 15.11.2023



AGENDA NO.142.10

Proposal No.	SIA/OR/MIS/306394/2023
Date of application	19.10.2023
Project Type	Transfer of EC
Category	B
Project/Activity including Schedule No.	8(a) Building & Construction Project
Name of the Project	Proposal for Transfer of EC granted by SEIAA, Odisha Vide EC Letter No. 8714/SEIAA dated:17/08/2020 for construction of Multi Storied Residential Project having built-up area-27,636.66 sqm at Mouza-Raghunathpur Jali, Bhubaneswar, District-Khordha, Odisha by M/s KRJ Project Private Limited (Erstwhile M/s KRJ Project LLP) & Others to M/s Udit Dwelling Private Limited
Name of the company/Organization	Udit Dwelling Private Limited
Location of Project	Mouza-Raghunathpur Jali, Tahasil- Bhubaneswar, District-Khordha

Proposal in brief:

The highlights of the proposal as ascertained from the application and as revealed from proceedings/discussion held during the meeting of SEIAA, are given as under.

- (i) This is a proposal Transfer of EC of granted by SEIAA, Odisha Vide EC Letter No. 8714/SEIAA dated: 17/08/2020 for construction of Multi Storied Residential Project having built-up area-27,636.66 sqm at Mouza-Raghunathpur Jali, Bhubaneswar, District-Khordha, Odisha by M/s KRJ Project Private Limited (Erstwhile M/s KRJ Project LLP) & Others to M/s Udit Dwelling Private Limited
- (ii) Documents submitted: Application in Form-7, earlier EC copy, forwarding letter
- (iii) The EC of granted by SEIAA, Odisha Vide EC Letter No. 8714/SEIAA dated: 17/08/2020 for construction of Multi Storied Residential Project having built-up area-27,636.66 sqm at Mouza-Raghunathpur Jali, Bhubaneswar, District-Khordha, Odisha by M/s KRJ Project Private Limited (Erstwhile M/s KRJ Project LLP) & Others to M/s Udit Dwelling Private Limited
- (iv) Present status of quarry- non-working and not obtained CTO
- (v) Whether submitted KML file-No
- (vi) The project proponent applied proposal for transfer of EC from the name M/s KRJ Project LLP to M/s Udit Dwelling Private Limited (Present owner)
- (vii) Any deficiencies/omission have been noticed in the above documents- Not submitted KML and EC compliance report

Whether SEAC recommended the proposal – N/A

Decision of Authority: ADS

After detailed deliberation, the Authority decided to seek clarification from the PP on the following points as follows:

1. The Project Proponent is required to submit compliance report of the earlier EC conditions duly signed by both present and earlier project owner.

APPROVED BY


Member Secretary, SEIAA


Member, SEIAA


Chairman, SEIAA

Minutes of 142nd Meeting of SEIAA, Odisha Held on 13.11.2023, 14.11.2023 & 15.11.2023



AGENDA NO.142.11	
Proposal No.	SIA/OR/MIN/299132/2023
Date of application	08.06.2023
File no.	SEIAA-1452/02-2021
Project Type	Proposal for Amendment of EC based replenishment study report of sand
Category	B2
Project/Activity including Schedule No.	1(a) Mining of minerals
Name of the Project	Proposal for Amendment of EC of Birupa River Sand, Batitanki over an area of 12.00 CAres or 4.86 Ha at viillage-Batitanki under Bari Tahasil of Jajpur district, Odisha
Name of the company/Organization	Sri Gagah Jena
Location of Project	viillage-Batitanki under Bari Tahasil of Jajpur district, Odisha
ToR Date	N/A
Name of the Consultant	N/A

1. Proposal in brief:

- (i) The highlights of the proposal as ascertained from the application and as revealed from proceedings/discussion held during the meeting of SEAC/SEIAA, are given as under.
- (ii) This is a proposal for amendment of EC of Birupa River Sand, Batitanki over an area of 12.00 acres or 4.86 Ha at viillage-Batitanki under Bari Tahasil of Jajpur district, Odisha.
- (iii) The project proponent has obtained EC from SEIAA, Odisha vide EC letter no. 2415/SEIAA dated 31.08.2021 for Birupa River Sand, Batitanki over an area of 12.00 CAres or 4.86 Ha at viillage-Batitanki under Bari Tahasil of Jajpur district, Odisha.
- (iv) During EC application the PP has submitted required documents along with mining plan where it is mentioned that mineable reserve of the proposed sand was 6541 cum with depth of sand deposition was 1.0 meter and proposed for annual extraction-5774 cum.
- (v) The SEIAA also granted EC for 1st year production **5000 cum** with depth of mining 0.5 meter.
- (vi) There is an EC conditions point no. 9.1 to 9.2 in page no. 03 that "Pending carrying out of the study & submission of the report, this clearance is being granted in an adhoc manner and is liable to be revoked after one year i.e. after 15th October 2022 if satisfactory replenishment study report is not submitted."
- (vii) The PP has submitted EC compliance report and mentioned that **965 cum** sand already extracted from the source for the 1st year lease period.
- (viii) Now, the PP has submitted amendment of EC application and submitted replenishment study report by RQP Sri Goutam Sahoo with mentioned that pre-monsoon mineable reserve is 24060 cum and post-monsoon reserve is 16842 and quantity of material replenished is 6666.66 cum and 2nd year proposed production is 4000 cum.
- (ix) Any deficiencies/omission have been noticed in the above documents- Nil

2. Whether SEAC recommended the proposal – The proposal was placed in SEAC meeting held on 7th, 8th & 11th Sept, 2023 and after detailed discussion, the SEAC observations the following-

- i) Dates of Pre and Post Monsoon Survey are not mentioned.
- ii) Details of benchmarks by putting no. of pillar points and various Ground Control Points at the site not given.
- iii) Details of comparison of both pre and post monsoon elevation data not given.



Minutes of 142nd Meeting of SEIAA, Odisha Held on 13.11.2023, 14.11.2023 & 15.11.2023

- (v) As per table 7 of the study (Reserve assessed in the Software) Pre monsoon mineable reserve is 24060 cum and post monsoon mineable reserve is 16842 cum. Also, in another table titled as Comparison of Reserve details -Mineable Reserve in cum after taking all safety measures is 24060 cum in Pre monsoon and 6666.66 cum in post monsoon. Hence there is net loss of sand as per Replenishment study. Hence the replenishment study is not recommended.
3. The proposal was place in 140th SEIAA meeting held on 26.10.2023 & 27.10.2023 and after detailed deliberation in the matter, the Authority accepted the recommendation of SEAC that there is net loss of sand as per replenishment of study. Hence, the SEIAA rejecting the replenishment study report. The PP is required to submit revised replenishment study report keeping in view of the observation of SEAC and submit the ARRS report through ORSAC empanel agency.
4. The Tahasildar, Bari vide his letter no. 3730 dt. 02.11.2023 has mentioned that only **965 cum** sand has been extracted against **5000 cum** sand was allowed in EC letter for the period 04.06.2022 to 31.12.2022 and then the quarry operation is closed from 31.12.2022 due to non—submission of amendment of EC. The PP also mentioned that there was EC condition that the PP shall submit the ARRS report by 15th October 2022 and our quarry operated on 04.06.2022 that's why we could not submit satisfied ARRS report through ORSAC ampaneled agency during this year. Also requested one year time for submission of ARRS report through ORSAC empaneled agency.

Decision of Authority: ADS

The Authority peruse the submission made by the Tahasildar, Bari in their letter dt. 02.11.2023 and observed that SEAC has concluded that there is net loss of sand as per replenishment study. In view of this no fresh mining can be allowed at present.

The PP may carry out Annual rate of Replenishment Study (ARRS) through ORSAC empanelled agency and submit the report for further consideration by SEAC/SEIAA.

APPROVED BY


Member Secretary, SEIAA


Member, SEIAA


15.11.2022
Chairman, SEIAA

Minutes of 142nd Meeting of SEIAA, Odisha Held on 13.11.2023, 14.11.2023 & 15.11.2023



AGENDA NO.142.12	
Proposal No.	SIA/OR/MIN/444115/2023
Date of application	07.10.2023
File No.	444115/350-MINB1/10-2023
Project Type	Proposal for ToR
Category	B1
Project/Activity including Schedule No.	1(a) Mining of minerals
Name of the Project	Proposal for grant of ToR for Tando River Sand Quarry over an area of 52.25 Acre or 21.15 Ha in village Tando of Patna Tahasil of Keonjhar district Odisha
Name of the company/Organization	Sri Prakash Agrawal
Location of Project	village Tando of Patna Tahasil of Keonjhar district Odisha
ToR Date	N/A
Name of the Consultant	M/s. EHS 360 Labs Private Limited, Chennai

Proposal in brief:

1. The highlights of the proposal as ascertained from the application and as revealed from proceedings/discussion held during the meeting of SEAC/SEIAA, are given as under.
 - (i) This is a proposal for mining of sand from Tando River Sand Quarry over an area of 52.25 Acre or 21.15 Ha in village Tando of Patna Tahasil of Keonjhar district Odisha.
 - (ii) The mining area is a part of Survey of India Toposheet No. F45N14 and the lease area bounded by Latitude: 210 34' 9.8" N to 210 34' 32.2" N and Longitude: 850 59' 30.2" E to 860 00' 3.9" E.
 - (iii) The mining lease is an identified sairat source in the DSR. The Tando River Sand Quarry sairat source will be leased out under the OMMC Rules, 2016 by Tahasildar, Patna to the successful bidder (lessee) on the basis of public auction for a lease period of 5 years.
 - (iv) Documents submitted: -Form-1, PFR, checklist, Mining Plan and approval letter, DSR, Village sheet, Cluster certificate from Tahasildar, topo map etc.
 - (v) Whether submitted KML file of the lease area-Yes
 - (vi) Whether submitted scrutiny fee-Yes of Rs. 2000/- vide ref no. 35C92648A1 dt. 07/10/2023
 - (vii) Distance from nearest sanctuary/ESZ- Similipal WLS-18.52 Km
 - (viii) Whether the lease area coming in DLC report-NA
 - (ix) Whether the lease area reflecting in DSR-Yes
 - (x) Method of mining-Manual
 - (xi) River-Baitarani, Depth of sand deposition-1.0 m
 - (xii) Distance from nearest road bridge-12.40 km, village road-0.50 km
 - (xiii) Whether it is part of cluster -No
 - (xiv) Whether EC obtained earlier-Yes from SEIAA, Odisha but not submitted EC compliance
 - (xv) Date of approval of mining plan- the Joint Director of Geology, Keonjhar on 03.02.2022.
 - (xvi) As per approved mining plan the Geological reserve of the quarry is 21586 cum, Mineable reserve is 18000 cum, annual production will be 15000/annum with total production in 5 years is 75,000cum.
 - (xvii) Whether the DSR has been prepared as per the MoEF& CC, Govt. of India Notification S.O. 3611(E) dated 25.07.2018, Sustainable sand mining guidelines-2016 and Enforcement & Monitoring Guideline for sand mining-2020- **No**



Minutes of 142nd Meeting of SEIAA, Odisha Held on 13.11.2023, 14.11.2023 & 15.11.2023

(xviii) Any deficiencies/omission have been noticed in the above documents-Not submitted earlier EC compliance.

2. **Whether SEAC recommended the proposal** – The SEAC already recommend the specific ToR in its meeting held on 17.11.2020 and in this case the same decision will be applicable.

Decision Of Authority: Approved

After detailed deliberation in the matter, the authority decided to issue ToR with both standard and specific conditions for EIA studies along with Public Hearing. The is required to submit compliance of earlier EC conditions during EC proposal.

APPROVED BY


Member Secretary, SEIAA


Member, SEIAA


15.11.2023
Chairman, SEIAA



**Minutes of 142nd Meeting of SEIAA, Odisha Held on 13.11.2023, 14.11.2023 &
15.11.2023**

AGENDA NO.142.13	
Proposal No.	SIA/OR/MIN/296984/2023
Date of application	25.01.2023
File no.	SEIAA-993/12-2020
Project Type	Proposal for Amendment of EC for 2 nd year production as per replenishment study report.
Category	B2
Project/Activity including Schedule No.	1(a) Mining of minerals
Name of the Project	Proposal for Amendment of EC of Athangan Sand Bed(River-Sunai) over an area of 8.94 acres or 3.61 hectares in Village Athangan, under Udala Tahasil in Mayurbhanj District, Odisha.
Name of the company/Organization	Sri Maheswar Pradhan S/o-Late Surendra Pradhan, At-Khuntapal, Po-Sanbisol, Ps-Udala, District-Mayurbhanj,
Location of Project	Odisha
ToR Date	N/A
Name of the Consultant	N/A

Proposal in brief:

1. The highlights of the proposal as ascertained from the application and as revealed from proceedings/discussion held during the meeting of SEAC/SEIAA, are given as under.
 - (i) This is a proposal for amendment of EC of Athangan Sand Bed over an area of 8.94 acres or 3.61 hectares in Village Athangan, under Udala Tahasil in Mayurbhanj District, Odisha.
 - (ii) The project proponent has obtained EC from SEIAA, Odisha vide EC letter no. 854/SEIAA dated 09.03.2021 and Transfer of EC vide letter no.3990/SEIAA dated 07.02.2022 of Athangan Sand Bed over an area of 8.94 acres or 3.61 hectares in Village Athangan, under Udala Tahasil in Mayurbhanj District, Odisha.
 - (iii) During EC application the PP has submitted required documents along with mining plan where it is mentioned that mineable reserve of the proposed sand was 27328 cum with depth of sand deposition was 1.2 meter and proposed for annual extraction-19000 cum.
 - (iv) The SEIAA also granted EC for 1st year production 27000 cum with 1.2meter depth of mining.
 - (v) There is an EC conditions point no. 9.1 to 9.3 in page no. 03 that "Pending carrying out of the study & submission of the report, this clearance is being granted in an adhoc manner and is liable to be revoked after one year i.e. after 15th May, 2022 if satisfactory replenishment study report is not submitted."
 - (vi) The PP has submitted EC compliance report and mentioned that production achieved during period 2021-22 is **1650 cum**.
 - (vii) The PP has submitted replenishment study report by Sri Ameresh Samantaray, ORSAC empanel agency M/s. Geoid Resource Pvt. Ltd. with mentioned that the extractable sand available during pre-monsoon is 1050.32 cum and after post-monsoon is 1500.35 cum within the workable area is **858.92 sqm**. However, the volume of sand available after post-monsoon is around **1500.35 cum**. The PP also calculated the replenishment study based on total mineable area and accordingly the replenishment quantity is 8915.24 cum and proposed production is 8915.24 cum



Minutes of 142nd Meeting of SEIAA, Odisha Held on 13.11.2023, 14.11.2023 & 15.11.2023

(viii) Any deficiencies/omission have been noticed in the above documents- Nil

2. **Whether SEAC recommended the proposal** – The proposal was placed in the SEAC meeting held on 20.02.2023 and the SEAC recommended the following:
 - a) The Environmental Clearance has been approved for 1st year is of higher capacity i.e. **27000 cum/annum**. Now they have applied for modification of EC along with the replenishment study report for less than approved capacity i.e. **5000/annum**. The SEIAA, Odisha may allow sand quantity to be extracted as per replenished quantity obtained in replenishment study only subject to result of subsequent replenishment studies.
3. The proposal was placed in the 112th SEIAA meeting held on 27.03.2023 & 29.03.2023 and the Authority observed that the project proponent (PP) has not mentioned the quantity of sand to be extracted from the lease for the next year period in the report. After details deliberation, the Authority decided that the PP required to submit the proposed annual quantity of sand as per replenishment study report. Accordingly, letter was issued to PP on 12.05.2023 for clarification.
4. Now, the PP has submitted their reply on dt. 01.09.2023 and the same replenished quantity i.e. 8915.24 cum for next year production.

Decision of Authority: Approved

After detailed deliberation in the matter, the Authority decided to allow amendment of EC as per the SEAC recommendation with the following specific condition:

- Maximum quantity of extraction of sand shall be allowed to **8915.24 cum** for the rest of the lease period. The PP is required to carry out the Annual rate of replenishment study (ARRS) through ORSAC empanel agency in subsequent year and submit the report to SEIAA, Odisha.
- The validity of EC is subjected to validity of DSR or validity of lease period, whichever is earlier.

APPROVED BY


Member Secretary, SEIAA


Member, SEIAA


15.11.2023
Chairman, SEIAA