



MINUTES OF THE 210th MEETING OF STATE EXPERT APPRAISAL COMMITTEE (SEAC), A.P.,
HELD ON - 18thJanuary, 2023 AT VIJAYAWADA, A.P.

210th
SEAC, A.P.

18th January 2023.



सत्यमेव जयते

MINUTES OF THE 210thMEETING OF STATE EXPERT APPRAISAL COMMITTEE (SEAC), ANDHRA
PRADESH
HELD ON
18thJanuary 2023,AT VIJAYAWADA A.P.



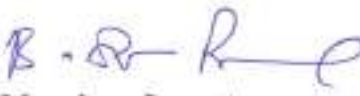
**MINUTES OF THE 210th MEETING OF STATE EXPERT APPRAISAL COMMITTEE (SEAC), A.P.,
HELD ON - 18th January, 2023 AT VIJAYAWADA, A.P.**

Present: The following members were present. (Through Video Conference)

1.	Dr.G.V.R.SrinivasaRao, Professor, Civil Engineering Department, Andhra University, Visakhapatnam	Chairperson
2.	Dr.DineshSankar Reddy. Registrar(I/C), Professor of Chemical Engineering, NIT, Tadepalligudem, West Godavari	Member
3.	Prof. G. Gnana Mani, Retd., Professor of Zoology, Andhra University, Visakhapatnam	Member
4.	Prof. U. Shameem. Chairman, Dept. of Zoology, Andhra University, Visakhapatnam	Member
5.	Dr. Kiranmai, Assistant Professor, Dept. of Biotechnology, VikramaSimhapuriUniversity,Nellore,SPSRNelloreDistrict	Member
6.	Prof. C. Sasidhar, Professor, Civil Engineering Dept, JNTU, Anantapur	Member
7.	Prof. N. Siva Prasad Reddy, Director (Academics), Brindavan Institute of Technology &Science, Kurnool	Member
8.	Prof. D. Bharathi, Professor, Dept. of Bio Sciences & Sericulture, Sri PadmavathiMahilaViswaVidhyalayam, Tirupati	Member
9.	Sri KatamneniVenkataRamana, Head of Mining Dept. Government Polytechnic, Narsipatnam.	Member
10.	Dr.M. Sunandana Reddy, Associate Professor,RGM College of Engineering & Technology (Autonomous), Nandyal.	Member
11.	Sri Matli. Chandra Sekhar Professor, Head of Department of Civil Engineering, NIT, Warangal.	Member
12.	Dr. G. Madhavi, Associate Professor, Department of Chemistry, Sri Venkateswara University, Tirupati	Member
13.	Prof. K. ThyagaRaju,Professor,Department of Biochemistry, S.V.University, Tirupati	Member
14.	Dr.GummallaPrasanthi, Professor, Vijaya Institute of Pharmaceutical Sciences, Vijayawada	Member
15.	Sri. B. Siva Prasad, Chief Environmental Engineer, Andhra Pradesh Pollution Control Board. Vijayawada	Member Secretary.



Agenda Item: 210.01	2.748 Ha Ordinary Sand Mine of M/s. Jai Prakash Power Ventures Private Limited, Jillelamanda Sand Reach (Pincha River) Devendlapalli H/o Jillelamanda Village, K.V.Palli Mandal, Annamayya District, Andhra Pradesh - Environmental Clearance- Reg.
SIA/AP/MI N/412486 /2022	<p>Category : B2</p> <p>The project proposal is for mining Ordinary Sand in an area of 2.748 Ha with a proposed production quantity of Ordinary Sand Mine - 27,480 m³/annum with a condition that the total production during a scheme should be limited to the approved quantity as per Mining scheme plan.</p> <p>The proposed project falls under Item No. 1(a) of the schedule of the EIA Notification 2006 and its amendments thereof Mining of minerals (≤ 250 ha of mining lease area in respect of non-coal mine lease).</p> <p>The representative of the project proponent of M/s. Jai Prakash Power Ventures Limited and their RQP, NVSPL Ravikanth have attended the meeting.</p> <p>The Marella Reserve Forest is at a distance of 40m.</p> <p>The Committee after examining the project proposals, presentations, MoEF&CC Notifications & OM's and detailed deliberations, recommended to raise ADS for submission of Forest NOC.</p>
Agenda Item: 210.02	4.920 Ha Ordinary Sand Mine of M/s. Jai Prakash Power Ventures Private Limited, KASARABADA-1 Sand Reach at Sy No. 01, Kasarabada village, Chandralapadu Mandal, Annamayya District, Andhra Pradesh - Environmental Clearance- Reg.
SIA/AP/MI N/412983 /2023	<p>Category : B2</p> <p>The project proposal is for mining Ordinary Sand in an area of 4.920 Ha with a proposed production quantity of Ordinary Sand Mine - 49,200 m³/annum with a condition that the total production during a scheme should be limited to the approved quantity as per Mining scheme plan.</p> <p>The proposed project falls under Item No. 1(a) of the schedule of the EIA Notification 2006 and its amendments thereof Mining of minerals (≤ 250 ha of mining lease area in respect of non-coal mine lease).</p> <p>The representative of the project proponent of M/s. Jai Prakash Power Ventures Limited and their RQP, NVSPL Ravikanth have attended the meeting.</p> <p>The Committee noted that as per the cluster letter issued by the Asst., Director of Mines & Geology, Nandigama, vide Letter dated: 29.12.2022, there are no existing sand reaches within the radius of 500 mtrs area and obtained LOI on 29.12.2022.</p> <p>The project proponent volunteered to allocate funds 10% of the project cost for providing amenities to the local school / PHCs and development of village roads in the Kasarabada Village under Corporate Social Responsibility (CSR).</p>


Member Secretary
SEAC


Chairman
SEAC



MINUTES OF THE 210th MEETING OF STATE EXPERT APPRAISAL COMMITTEE (SEAC), A.P., HELD ON - 18th January, 2023 AT VIJAYAWADA, A.P.


	<p>The Committee after examining the project proposals, presentations, MoEF&CC Notifications & OM's and detailed deliberations, recommended for issue of Environmental clearance for Semi Mechanised method of mining with the following conditions:</p> <ol style="list-style-type: none">1. There shall be no change in the production quantities approved in Environment Clearance order.2. All the conditions and guidelines issued by MoEF&CC, Govt of India in respect of sand mining shall be followed.3. The directions issued by the Honb'le NGT, Southern Zone, Chennai in the matter of O.A.No. 47 of 2016 (SZ) & 177 of 2016 (SZ), Order dated:14.12.2020 shall be scrupulously followed.4. The boundary pillars shall be erected with geo co-ordinates marked on them.5. No sand mining shall be done during the rainy season.6. The ramp (i.e., approach road) shall be removed after sand mining is completed.7. The standard environmental conditions for sand mining specified in the Sustainable Sand Mining Guidelines, issued by MoEF&CC, Govt of India, 2016 shall be followed. The mine operator shall not carry mining more than 1 meter depth in compliance with AP WALTA Act.8. Under any circumstance under water sand mining shall not be carried out.
<p>Agenda Item No: 210.03</p>	<p>4.980 Ha Ordinary Sand Mine of M/s. Jai Prakash Power Ventures Private Limited, KASARABADA-2 Sand Reach at Sy No. 01, Kasarabada village, Chandralapadu Mandal, NTR District, Andhra Pradesh - Environmental Clearance- Reg.</p>
<p>SIA/AP/MI N/413011 /2023</p>	<p>Category : B2</p> <p>The project proposal is for mining Ordinary Sand in an area of 4.980 Ha with a proposed production quantity of Ordinary Sand Mine - 49,800 m³/annum with a condition that the total production during a scheme should be limited to the approved quantity as per Mining scheme plan.</p> <p>The proposed project falls under Item No. 1(a) of the schedule of the EIA Notification 2006 and its amendments thereof Mining of minerals (≤ 250 ha of mining lease area in respect of non-coal mine lease).</p> <p>The representative of the project proponent of M/s. Jai Prakash Power Ventures Limited and their RQP, NVSPL Ravikanth have attended the meeting.</p> <p>The Committee noted that as per the cluster letter issued by the Asst., Director of Mines & Geology, Nandigama, vide Letter dated: 29.12.2022, there are no existing sand reaches within the radius of 500 mtrs area and obtained LOI on 29.12.2022.</p> <p>The project proponent volunteered to allocate funds 10% of the project cost for providing amenities to the local school / PHCs and development of village roads in the Kasarabada Village under Corporate Social Responsibility (CSR).</p> <p>The Committee after examining the project proposals, presentations, MoEF&CC Notifications & OM's and detailed deliberations, recommended for issue of Environmental clearance for Semi Mechanised method of mining with the following conditions:</p> <ol style="list-style-type: none">1. There shall be no change in the production quantities approved in Environment Clearance order.2. All the conditions and guidelines issued by MoEF&CC, Govt of India in respect of


Member Secretary
SEAC


Chairman
SEAC



	<p>sand mining shall be followed.</p> <ol style="list-style-type: none">The directions issued by the Hon'ble NGT, Southern Zone, Chennai in the matter of O.A.No. 47 of 2016 (SZ) & 177 of 2016 (SZ), Order dated:14.12.2020 shall be scrupulously followed.The boundary pillars shall be erected with geo co-ordinates marked on them.No sand mining shall be done during the rainy season.The ramp (i.e., approach road) shall be removed after sand mining is completed.The standard environmental conditions for sand mining specified in the Sustainable Sand Mining Guidelines, issued by MoEF&CC, Govt of India, 2016 shall be followed. The mine operator shall not carry mining more than 1 meter depth in compliance with AP WALTA Act.Under any circumstance under water sand mining shall not be carried out.
Agenda Item No: 210.04	4.980 Ha Ordinary Sand Mine of M/s. Jai Prakash Power Ventures Private Limited, KASARABADA-3 Sand Reach in Krishna River Bednear Kasarabada village, Chandralapadu Mandal, NTR District, Andhra Pradesh - Environmental Clearance- Reg.
SIA/AP/M IN/41301 7/2023	<p>Category : B2</p> <p>The project proposal is for mining Ordinary Sand in an area of 4.980 Ha with a proposed production quantity of Ordinary Sand Mine - 49,800 m³/annum with a condition that the total production during a scheme should be limited to the approved quantity as per Mining scheme plan.</p> <p>The proposed project falls under Item No. 1(a) of the schedule of the EIA Notification 2006 and its amendments thereof Mining of minerals (≤ 250 ha of mining lease area in respect of non-coal mine lease).</p> <p>The representative of the project proponent of M/s. Jai Prakash Power Ventures Limited and their RQP, NVSPL Ravikanth have attended the meeting.</p> <p>The Committee noted that as per the cluster letter issued by the Asst., Director of Mines & Geology, Nandigama, vide Letter dated: 29.12.2022, there are no existing sand reaches within the radius of 500 mtrs area.</p> <p>The Committee after examining the project proposals, presentations, MoEF&CC Notifications & OM's and detailed deliberations, recommended for raise ADS for correction of area and Geo-coordinates as the total area was observed as 5.43 Ha in the KML file.</p>
Agenda Item No: 210.05	4.890 Ha Ordinary Sand Mine of M/s. Jai Prakash Power Ventures Private Limited, Pendyala- 2 Sand Reach at Sy No. 1 Pendyala village, Kanchikacherla Mandal, NTR District, Andhra Pradesh - Environmental Clearance- Reg.
SIA/AP/M IN/41279 8/2023	<p>Category : B2</p> <p>The project proposal is for mining Ordinary Sand in an area of 4.890 Ha with a proposed production quantity of Ordinary Sand Mine - 48,900 m³/annum with a condition that the total production during a scheme should be limited to the approved quantity as per Mining scheme plan.</p> <p>The proposed project falls under Item No. 1(a) of the schedule of the EIA Notification 2006 and its amendments thereof Mining of minerals (≤ 250 ha of mining lease area in</p>


Member Secretary
SEAC


Chairman
SEAC



respect of non-coal mine lease).

The representative of the project proponent of **M/s. Jai Prakash Power Ventures Limited** and their RQP, NVSPL Ravikanth have attended the meeting.

The Committee noted that as per the cluster letter issued by the Asst., Director of Mines & Geology, Nandigama, vide Letter dated: 29.12.2022, there are no existing sand reaches within the radius of 500 mtrs area obtained LOI on 29.12.2022.

The project proponent volunteered to allocate funds 10% of the project cost for providing amenities to the local school / PHCs and development of village roads in the Pendyala Village under Corporate Social Responsibility (CSR).

The Committee after examining the project proposals, presentations, MoEF&CC Notifications & OM's and detailed deliberations, recommended for issue of Environmental clearance for Semi Mechanised method of mining with the following conditions:

1. There shall be no change in the production quantities approved in Environment Clearance order.
2. All the conditions and guidelines issued by MoEF&CC, Govt of India in respect of sand mining shall be followed.
3. The directions issued by the Honb'le NGT, Southern Zone, Chennai in the matter of O.A.No. 47 of 2016 (SZ) & 177 of 2016 (SZ), Order dated: 14.12.2020 shall be scrupulously followed.
4. The boundary pillars shall be erected with geo co-ordinates marked on them.
5. No sand mining shall be done during the rainy season.
6. The ramp (i.e., approach road) shall be removed after sand mining is completed.
7. The standard environmental conditions for sand mining specified in the Sustainable Sand Mining Guidelines, issued by MoEF&CC, Govt of India, 2016 shall be followed. The mine operator shall not carry mining more than 1 meter depth in compliance with AP WALTA Act.
8. Under any circumstance under water sand mining shall not be carried out.

Agenda Item: 210.06 **4.950 Ha Ordinary Sand Mine of M/s. Jai Prakash Power Ventures Private Limited, Penuganchiprolu-1 Sand Reach at Sy No. 662 & 661/4 Penuganchiprolu village, Penuganchiprolu Mandal, NTR District, Andhra Pradesh - Environmental Clearance- Reg.**

SIA/AP/MI **Category : B2**

N/413083

/2023
The project proposal is for mining Ordinary Sand in an area of 4.950 Ha with a proposed production quantity of **Ordinary Sand Mine - 49,500 m³/annum** with a condition that the total production during a scheme should be limited to the approved quantity as per Mining scheme plan.

The proposed project falls under Item No. 1(a) of the schedule of the EIA Notification 2006 and its amendments thereof Mining of minerals (≤ 250 ha of mining lease area in respect of non-coal mine lease).

The representative of the project proponent of **M/s. Jai Prakash Power Ventures Limited** and their RQP, NVSPL Ravikanth have attended the meeting.

The Committee noted that as per the cluster letter issued by the Asst., Director of Mines


Member Secretary
SEAC


Chairman
SEAC



	<p>&Geology, Nandigama, vide Letter dated: 29.12.2022, there are no existing sand reaches within the radius of 500 mtrs area and obtained LOI on 29.11.2022.</p> <p>The project proponent volunteered to allocate funds 10% of the project cost for providing amenities to the local school / PHCs and development of village roads in the Penuganchiprolu Village under Corporate Social Responsibility (CSR).</p> <p>The Committee after examining the project proposals, presentations, MoEF&CC Notifications & OM's and detailed deliberations, recommended for issue of Environmental clearance for Semi Mechanised method of mining with the following conditions:</p> <ol style="list-style-type: none">1. There shall be no change in the production quantities approved in Environment Clearance order.2. All the conditions and guidelines issued by MoEF&CC, Govt of India in respect of sand mining shall be followed.3. The directions issued by the Honb'le NGT, Southern Zone, Chennai in the matter of O.A.No. 47 of 2016 (SZ) & 177 of 2016 (SZ), Order dated:14.12.2020 shall be scrupulously followed.4. The boundary pillars shall be erected with geo co-ordinates marked on them.5. No sand mining shall be done during the rainy season.6. The ramp (i.e., approach road) shall be removed after sand mining is completed.7. The standard environmental conditions for sand mining specified in the Sustainable Sand Mining Guidelines, issued by MoEF&CC, Govt of India, 2016 shall be followed. The mine operator shall not carry mining more than 1 meter depth in compliance with AP WALTA Act.8. Under any circumstance under water sand mining shall not be carried out.
Agenda Item: 210.07	8.90 Ha. Mining of Road Metal & Building Stone of Smt A. Kamala at Sy. No. 01, Mallipudi (V), S. Kota (M) Vizianagaram District, Andhra Pradesh - Environmental Clearance - Reg.
SIA/AP/M IN/40129 2/2022	<p>Penalty amounts to be collected for violation period as per OM dt 07.07.2021:</p> <p>Vide letter dated 26.09.2022 the SEEIA chairman has requested the SEAC chairman to calculate the penalty amount as per the SoP dated 07.07.2021 and OM dated 28.07.2022 issued by MoEF&CC after receiving the information pertaining to the project cost and total turnover of mines during period of violation for violation cases from mines and geology department , records and other sources. After estimation of penalty amount the SEAC may recommend to SEEIA for further course of action. accordingly the following unit penalty is calculated and recommended to take further action in complying with OM 07.07.2021 SoP.</p>


Member Secretary
SEAC
mh


Chairman
SEAC



MINUTES OF THE 210th MEETING OF STATE EXPERT APPRAISAL COMMITTEE (SEAC), A.P., HELD ON - 18th January, 2023 AT VIJAYAWADA, A.P.

S No	Name of the mine	Project cost in Rs	Total production during violation period as reported by mining department letter dated 12.12.2022	Cost of the mineral as reported by the mining department letter dated 12.12.2022	Turnover during violation period in Rs as reported by the mining department vide letter dated 12.12.2022	1% of project cost in Rs	0.25 % of turnover during violation period in Rs	Total penalty amount to be levied as per OM 07.07.2021 in Rs
1.	Smt. A. Kamala (SIA/AP/M I N/401292 /2022)	Rs. 89,00,000/-	81680 Cum	Rs.1,05,89,400/-	Rs.1,05,89,400/-	Rs.89,000/-	Rs.26,474/-	Rs.1,15,474/-

Agenda Item: 210.08

2.55 Ha. Road Metal & Building stone of M/s. Aparna Enterprises Limited at Sy.No:1 of Marturu Village, Anakapalli Mandal, Visakhapatnam, Andhra Pradesh- Environmental Clearance Refer back case - Reg.

SIA/AP/M IN/26337 /2018

Penalty amounts to be collected for violation period as per OM dt 07.07.2021:

Vide letter dated 26.09.2022 the SEEIA chairman has requested the SEAC chairman to calculate the penalty amount as per the SoP dated 07.07.2021 and OM dated 28.07.2022 issued by MoEF&CC after receiving the information pertaining to the project cost and total turnover of mines during period of violation for violation cases from mines and geology department, records and other sources. After estimation of penalty amount the SEAC may recommend to SEEIA for further course of action. accordingly the following unit penalty is calculated and recommended to take further action in complying with OM 07.07.2021 SoP.

S No	Name of the mine	Project cost in Rs	Total production during violation period as reported by mining	Cost of the mineral as reported by the	Turnover during violation period in Rs as reported by the	1% of project cost in Rs	0.25 % of turnover during violation	Total penalty amount to be levied as per OM
------	------------------	--------------------	--	--	---	--------------------------	-------------------------------------	---


Member Secretary
SEAC


Chairman
SEAC



			department letter dated 30.12.2022	mining department letter dated 30.12.2022	mining department vide letter dated 30.12.2022.		period in Rs	07.07.2021 in Rs	
1.	M/s. Aparna Enterprises Limited- 2.55 Ha. (SIA/AP/MIN/ 26337/2018)	Rs.65,00,00/-	5,17,384 Cum	Rs.1,67,68,540/-	Rs.1,67,68,540/-	Rs.65,000/-	Rs.41,922/-	Rs.1,06,922/-	
Agenda Item: 210.09	6.40 Ha. Road Metal & Building stone of M/s. Aparna Enterprises Limited at Sy.No:1 of Marturu Village, Anakapalli Mandal, Visakhapatnam, Andhra Pradesh - Environmental Clearance - Reg.								
SIA/AP/MIN/ 71797/2019	Penalty amounts to be collected for violation period as per OM dt 07.07.2021: Vide letter dated 26.09.2022 the SEEIA chairman has requested the SEAC chairman to calculate the penalty amount as per the SoP dated 07.07.2021 and OM dated 28.07.2022 issued by MoEF&CC after receiving the information pertaining to the project cost and total turnover of mines during period of violation for violation cases from mines and geology department, records and other sources. After estimation of penalty amount the SEAC may recommend to SEEIA for further course of action. accordingly the following unit penalty is calculated and recommended to take further action in complying with OM 07.07.2021 SoP.								
S No	Name of the mine	Project cost in Rs	Total production during violation period as reported by mining department letter dated 30.12.2022	Cost of the mineral as reported by the mining department letter dated 30.12.2022	Turnover during violation period in Rs as reported by the mining department vide letter dated 30.12.2022	1% of project cost in Rs	0.25 % of turnover during violation period in Rs	Total penalty amount to be levied as per OM 07.07.2021 in Rs	


Member Secretary
SEAC


Chairman
SEAC

MINUTES OF THE 210th MEETING OF STATE EXPERT APPRAISAL COMMITTEE (SEAC), A.P., HELD ON - 18th January, 2023 AT VIJAYAWADA, A.P.

1.	M/s. Aparna Enterprises Limited- 6.40 Ha. (SIA/AP/ MIN/ 71797/20 19)	Rs.11 0.0 Lakhs	3,49,440 Cum	Rs.88,18, 716/-	Rs.88,18,71 6/-	Rs. 1,1 0,0 00 /-	Rs. 2204 7/-	Rs.1,32, 047/-
----	--	-----------------	--------------	-----------------	-----------------	-------------------	--------------	----------------

Agenda Item: 210.10 22.946 Ha Quartz mine of Dr. S. Ravindranath Reddy, Survey No. 1/P, Yerrabommanapalli Village, Chakrayapeta Mandal, Kadapa District, Andhra Pradesh - Environmental Clearance- Reg.

SIA/AP/MIN/405728/2022 Penalty amounts to be collected for violation period as per OM dt 07.07.2021:
 Vide letter dated 26.09.2022 the SEEIA chairman has requested the SEAC chairman to calculate the penalty amount as per the SoP dated 07.07.2021 and OM dated 28.07.2022 issued by MoEF&CC after receiving the information pertaining to the project cost and total turnover of mines during period of violation for violation cases from mines and geology department, records and other sources. After estimation of penalty amount the SEAC may recommend to SEEIA for further course of action. accordingly the following units penalty is calculated and recommended to take further action in complying with OM 07.07.2021 SoP.

S No	Name of the mine	Project cost in Rs	Total production during violation period as reported by mining department letter dated 27.12.2022	Cost of the mineral as reported by the mining department letter dated 27.12.2022	Turnover during violation period in Rs as reported by the mining department vide letter dated 27.12.2022	1% of project cost in Rs	0.50 % of turnover during violation period in Rs	Total penalty amount to be levied as per OM 07.07.2021 in Rs

B. R. K.
 Member Secretary
 SEAC

[Signature]
 Chairman
 SEAC



1.	Dr. S. Ravindranath Reddy-22.946 Ha. (SIA/AP/M I N/405728 /2022)	Rs. 80.0 Lakhs	1,04,561 Cum	Rs.5,22,03,000/-	Rs.5,22,03,000/-	Rs.80,000/-	Rs.2,61,016/-	Rs.3,41,016/-
----	--	----------------	--------------	------------------	------------------	-------------	---------------	---------------

Agenda Item: 210.11 1.0 Ha Road Metal & Building Stone and Gravel/Ordinary Earth of Smt. P. Sri Devi, Sy.No: 281 of Kunchangi Village, Anakapalli Mandal, Visakhapatnam District, Andhra Pradesh - Environmental Clearance - Reg.

SIA/AP/MI N/404090 /2022 Penalty amounts to be collected for violation period as per OM dt 07.07.2021:
Vide letter dated 26.09.2022 the SEEIA chairman has requested the SEAC chairman to calculate the penalty amount as per the SoP dated 07.07.2021 and OM dated 28.07.2022 issued by MoEF&CC after receiving the information pertaining to the project cost and total turnover of mines during period of violation for violation cases from mines and geology department, records and other sources. After estimation of penalty amount the SEAC may recommend to SEEIA for further course of action. accordingly the following units penalty is calculated and recommended to take further action in complying with OM 07.07.2021 SoP.

S No	Name of the mine	Project cost in Rs	Total production during violation period as reported by mining department letter dated 13.12.2022	Cost of the mineral as reported by the mining department letter dated 13.12.2022	Turnover during violation period in Rs as reported by the mining department vide letter dated 13.12.2022	1% of project cost in Rs	0.25 % of turnover during violation period in Rs	Total penalty amount to be levied as per OM 07.07.2021 in Rs
1.	P. Sri Devi,- 1.0 Ha (SIA/AP/M IN/404090 /2022)	Rs.39.0 Lakhs	1,24,273 Cum	Rs. 85,42,191/-	Rs. 85,42,191/-	Rs. 39,000/-	Rs.21,356/-	Rs. 60,356/-


Member Secretary
SEAC


Chairman
SEAC



Agenda Item: 210.12	1.0 Ha. Mining of Road Metal & Building Stone of Sri SattiViran Sai Kumar Reddy at Sy.No: 316 of Kunchangi Village, Anakapalli Mandal, Visakhapatnam District, Andhra Pradesh - Environmental Clearance - Reg.																									
SIA/AP/MIN/404311/2022	Penalty amounts to be collected for violation period as per OM dt 07.07.2021: Vide letter dated 26.09.2022 the SEEIA chairman has requested the SEAC chairman to calculate the penalty amount as per the SoP dated 07.07.2021 and OM dated 28.07.2022 issued by MoEF&CC after receiving the information pertaining to the project cost and total turnover of mines during period of violation for violation cases from mines and geology department, records and other sources. After estimation of penalty amount the SEAC may recommend to SEEIA for further course of action. accordingly the following units penalty is calculated and recommended to take further action in complying with OM 07.07.2021 SoP.																									
<table border="1"> <thead> <tr> <th data-bbox="248 872 316 1002">S No</th> <th data-bbox="316 872 544 1002">Name of the mine</th> <th data-bbox="544 872 641 1002">Project cost in Rs</th> <th data-bbox="641 872 803 1002">Total production during violation period as reported by mining department</th> <th data-bbox="803 872 917 1002">Cost of the mineral as reported by the mining department</th> <th data-bbox="917 872 1079 1002">Turnover during violation period in Rs as reported by the mining department</th> <th data-bbox="1079 872 1193 1002">1% of project cost in Rs</th> <th data-bbox="1193 872 1323 1002">0.25 % of turnover during violation period in Rs</th> <th data-bbox="1323 872 1500 1002">Total penalty amount to be levied as per OM 07.07.2021 in Rs</th> </tr> </thead> <tbody> <tr> <td data-bbox="248 1549 316 1887">6.</td> <td data-bbox="316 1549 544 1887">Sri Satti Viran Sai Kumar Reddy- 1.0 Ha. (SIA/AP/MIN/404311/2022)</td> <td data-bbox="544 1549 641 1887">Rs.33.50 Lakhs</td> <td data-bbox="641 1549 803 1887">155624 Cum</td> <td data-bbox="803 1549 917 1887">Rs.1,22,00,130/-</td> <td data-bbox="917 1549 1079 1887">Rs.1,22,00,130/-</td> <td data-bbox="1079 1549 1193 1887">Rs.33,500/-</td> <td data-bbox="1193 1549 1323 1887">Rs.30,501/-</td> <td data-bbox="1323 1549 1500 1887">Rs.64,001/-</td> </tr> </tbody> </table>	S No	Name of the mine	Project cost in Rs	Total production during violation period as reported by mining department	Cost of the mineral as reported by the mining department	Turnover during violation period in Rs as reported by the mining department	1% of project cost in Rs	0.25 % of turnover during violation period in Rs	Total penalty amount to be levied as per OM 07.07.2021 in Rs	6.	Sri Satti Viran Sai Kumar Reddy- 1.0 Ha. (SIA/AP/MIN/404311/2022)	Rs.33.50 Lakhs	155624 Cum	Rs.1,22,00,130/-	Rs.1,22,00,130/-	Rs.33,500/-	Rs.30,501/-	Rs.64,001/-								
S No	Name of the mine	Project cost in Rs	Total production during violation period as reported by mining department	Cost of the mineral as reported by the mining department	Turnover during violation period in Rs as reported by the mining department	1% of project cost in Rs	0.25 % of turnover during violation period in Rs	Total penalty amount to be levied as per OM 07.07.2021 in Rs																		
6.	Sri Satti Viran Sai Kumar Reddy- 1.0 Ha. (SIA/AP/MIN/404311/2022)	Rs.33.50 Lakhs	155624 Cum	Rs.1,22,00,130/-	Rs.1,22,00,130/-	Rs.33,500/-	Rs.30,501/-	Rs.64,001/-																		
Agenda Item: 210.13	2.0 Ha. Road Metal & Building Stone and Gravel/Ordinary Earth of Sri. P. Vengal, Sy.No: 281 of Kunchangi Village, Anakapalli Mandal, Visakhapatnam District, Andhra Pradesh - Environmental Clearance - Reg.																									


Member Secretary
SEAC


Chairman
SEAC



SIA/AP/MI
N/404331
/2022

Penalty amounts to be collected for violation period as per OM dt 07.07.2021:

Vide letter dated 26.09.2022 the SEEIA chairman has requested the SEAC chairman to calculate the penalty amount as per the SoP dated 07.07.2021 and OM dated 28.07.2022 issued by MoEF&CC after receiving the information pertaining to the project cost and total turnover of mines during period of violation for violation cases from mines and geology department, records and other sources. After estimation of penalty amount the SEAC may recommend to SEEIA for further course of action. accordingly the following units penalty is calculated and recommended to take further action in complying with OM 07.07.2021 SoP.

S N o	Name of the mine	Project cost in Rs	Total productio n during violation period as reported by mining departme nt letter dated 13.1 2.2022	Cost of the miner al as report ed by the minin g depar tment letter dated 13.12. 2022	Turnove r during violation period in Rs as reported by the mining departm ent vide letter dated 13. 12.2022	1% of projec t cost in Rs	0.25 % of turn over during violati on period in Rs	Total penalty amount to be levied as per OM 07.07.2 0 21 in Rs
1.	Sri. P. Vengaiyah,- 2.0 Ha.(SIA/A P/MIN/40 4331/202 2)	Rs.43.0 Lakhs	2,92,592 Cum	2,14,2 0,420 /-	2,14,20,4 20/-	43,00 0/-	53,55 2/-	96,552 /-

Agenda
Item:
210.14

12.14 Ha. Mining of Quartz & Vermiculite of M/s Nagendra Mines & Minerals at Sy. No. 675 Thummala Talupuru Reserved Forest, Perumallapadu Village, Sydapuram Mandal, SPS Nellore District, Andhra Pradesh - Environmental Clearance - Reg.

SIA/AP/MI
N/404220
/2022

Penalty amounts to be collected for violation period as per OM dt 07.07.2021:

Vide letter dated 26.09.2022 the SEEIA chairman has requested the SEAC chairman to calculate the penalty amount as per the SoP dated 07.07.2021 and OM dated 28.07.2022 issued by MoEF&CC after receiving the information pertaining to the project cost and total turnover of mines during period of violation for violation cases from mines and


Member Secretary
SEAC


Chairman
SEAC



MINUTES OF THE 210th MEETING OF STATE EXPERT APPRAISAL COMMITTEE (SEAC), A.P., HELD ON - 18th January, 2023 AT VIJAYAWADA, A.P.

geology department , records and other sources. After estimation of penalty amount the SEAC may recommend to SEEIA for further course of action. accordingly the following units penalty is calculated and recommended to take further action in complying with OM 07.07.2021 SoP.

S No	Name of the mine	Project cost in Rs	Total production during violation period as reported by mining department letter dated 16.12.2022	Cost of the mineral as reported by the mining department letter dated 16.12.2022	Turnover during violation period in Rs as reported by the mining department vide letter dated 16.12.2022	1% of project cost in Rs	0.25 % of turnover during violation period in Rs	Total penalty amount to be levied as per OM 07.07.2021 in Rs
1.	M/s Nagendra Mines & Minerals- 12.14 Ha. (SIA/AP/M I N/404220 /2022)	Rs.70.0 Lakhs	15499 TPA	Rs.69,94,750/-	Rs.69,94,750/-	Rs.70,000/-	Rs.17,487/-	Rs.87,487

Agenda Item: 210.15 12.226 Ha Mining of Gravel of M/s Prudhvi Mineral Corporation at Sy.No: 57, Kandalapadu Village, Venkatachalam Mandal, SPSR Nellore District, Andhra Pradesh - Environmental Clearance - Reg.

SIA/AP/MIN/408153/2022 Penalty amounts to be collected for violation period as per OM dt 07.07.2021:
Vide letter dated 26.09.2022 the SEEIA chairman has requested the SEAC chairman to calculate the penalty amount as per the SoP dated 07.07.2021 and OM dated 28.07.2022 issued by MoEF&CC after receiving the information pertaining to the project cost and total turnover of mines during period of violation for violation cases from mines and geology department , records and other sources. After estimation of penalty amount the SEAC may recommend to SEEIA for further course of action. accordingly the following units penalty is calculated and recommended to take further action in complying with OM 07.07.2021 SoP.


Member Secretary
SEAC


Chairman
SEAC



S No	Name of the mine	Project cost in Rs	Total production during violation period as reported by mining department letter dated 17.11.2022	Cost of the mineral as reported by the mining department letter dated 17.11.2022	Turnover during violation period in Rs as reported by the mining department vide letter dated 17.11.2022	1% of project cost in Rs	0.25 % of turnover during violation period in Rs	Total penalty amount to be levied as per OM 07.07.2021 in Rs
1.	M/s Prudhvi Mineral Corporation- 12.226 Ha (SIA/AP/MIN/408153/2022)	Rs.58.0 Lakhs	26000 Cum	Rs,11,30,000/-	Rs,11,30,000/-	Rs.58,000/-	Rs.2825/-	Rs.60,825/-

Agenda Item No. 205.15 & 210.16 2.48 Ha Mining of Road metal & Building stone by Sri L.Rajasekhar Reddy at Sy.No.119 of Engilibanda & Sy.No.265, 280 of Thondapadu villages, Gooty Mandal, Anantapuramu District, Andhra Pradesh - EC Corrigendum- reg.

SIA/AP/IN D3/29362 1/2022 Category:B2
The project proponent has obtained EC order on 17.12.2020 for Road metal and building stone- 1,00,000 TPA and which is valid for 10.67 years

Now the proponent has applied for EC corrigendum for following:

S. No.	Description	As per EC	Corrigendum Requested for
1	In the page no.1 of EC order, Sy No and Village	Road Metal & Building Stone quarry lease covering over an extent of 2.48 Ha. in Sy.No.265, 280	Road Metal & Building Stone quarry lease covering over an extent of 2.48 Ha. in Sy.No.119 of Engilibanda & Sy.No.265, 280 of Thondapadu



Member Secretary
SEAC


Chairman
SEAC



MINUTES OF THE 210th MEETING OF STATE EXPERT APPRAISAL COMMITTEE (SEAC), A.P.,
HELD ON - 18th January, 2023 AT VIJAYAWADA, A.P.


		of Thondapadu villages, Gooty Mandal, Anantapuramu District, Andhra Pradesh	villages, Gooty Mandal, Anantapuramu District, Andhra Pradesh
	<p>The committee verified the application, EC order dt. 17.12.2020, LOI dt. 12.07.2019 and AMP dt. 17.12.2019 and recommended for EC corrigendum for inclusion of Sy.No.119 of Engilibanda.</p> <p>The Committee after re-examining the project proposals, presentations, mining plan, MoEF&CC' Notifications & Oms, and <u>detailed deliberations</u>, recommended to issue Corrigendum to Environmental Clearance order dt. 17.12.2020 for the above.</p>		
Agenda Item No. 210.17	1.530 Ha Mining of Colour granite by Sri R. Madhiyan at S.No.11/P of Rajanan Village, Kuppam Mandal, Chittoor District, Andhra Pradesh - EC Extension - reg.		
SIA/AP/MI N/295389 /2022	<p>Category:B2.</p> <p>The SEIAA, A.P., issued Environmental Clearance order to Sri R. Madhiyan vide Order No. SEIAA/AP/CTR-398/2015, dated 04.04.2015 for Colour Granite -1800 Cum/ Annum and which is valid up for 8 years.</p> <p>Now, the proponent have re-estimated the reserves for 1st mining scheme which shows that the reserves are sufficient to carry out the mining operations for 17.5 Years.</p> <p>The project proponent submitted Form-6 along with PFR for extension of EC validity for their mine in the name of Sri. R.Madhiyan over an extent of 1.530 Ha for mining of Colour Granite in S.No.11/P of Rajanan Village, Kuppam Mandal, Chittoor District, Andhra Pradesh.</p> <p>The proponent applied for EC extension without enhancement of production as the mine life increased.</p> <p>The project proponent has submitted production and dispatch details vide ADMG, Palamaner letter dt. 15.12.2022.The committee verified application, EC order dt. 04.04.2015, AMP dt. 24/08/2020 and observed the reserves are available.</p> <p>The proponent volunteered to provide Water Treatment plan to Krishnadasipalli Village as a part of Corporate Social Responsibility (CSR) activity and shall main till the life of the mine. Life of the mine is 17.545 years.</p> <p>The Committee after re-examining the project proposals, presentations, mining plan, MoEF&CC' Notifications & Oms, and <u>detailed deliberations</u>, recommended to issue Environmental Clearance Extension to EC order dt. 04.04.2015 with following conditions:</p>		


Member Secretary
SEAC


Chairman
SEAC



	<ol style="list-style-type: none">1. The proponent shall comply with the proposals furnished in Environmental management plan.2. The project proponent shall develop greenbelt of 1km along approach roads & village Road sides.3. The project proponent shall maintain 7.5mt greenbelt in buffer zone and existing buffer zone plantation should not be disturbed.4. The proponent shall take dust suppression measures to meet the CPCB stipulated ambient air quality standards at any point of time.5. The project proponent shall dump granite waste in the 3.75 Acres of Northern side of the mine lease area.
Agenda Item No. 210.18	3.238 Ha Mining of Morrum/Gravel, Ordinary Earth, Ballast, Road Metal by Sri Kotla Sundeeep at Sy. No.17, 23/1,2,3 & 4 of Decherla Village, Kovvuru Mandal, West Godavari District, Andhra Pradesh - TOR Corrigendum - reg.
SIA/AP/MI N/295076 /2022	<p>Category: B2 at par with B1</p> <p>The proponent obtained violation TOR with public hearing vide order dated 11.11.2022.</p> <p>Now, the proponent has requesting to issue standard TOR in place of specific/ violation TOR.</p> <p>The committee noted that the mine lease land is a private land and the owner has given affidavit to carryout mining operations to M/s. GR infra projects. Hence, committee treated that it is a violation case and hence committee opined that Earlier TOR holds good.</p> <p>The Committee after re-examining the project proposals, presentations, mining plan, MoEF&CC' Notifications & Oms and <u>detailed deliberations, recommended</u> to reject TOR Corrigendum as the previous TOR holds good.</p>
Agenda Item No. 210.19	0.817 Ha Mining of Earth, Ballast, Road Metal & Boulders by M/s. Suryavathi Granites at Sy. No. 343/2 of Duddukuru Village, Devarapalli Mandal, West Godavari District, Andhra Pradesh - TOR Corrigendum - reg.
SIA/AP/MI N/295635 /2022	<p>Category; B2 at par with B1</p> <p>The project proponent has obtained Standard TOR with public hearing on 31.05.2022.</p> <p>Now the project proponent has applied for Corrigendum for production and additional TORs.</p> <ol style="list-style-type: none">1. Quantity for Earth, Ballast, Road Metal & Boulders is 1,39,000 M3.2. Additional TOR Points:<ol style="list-style-type: none">i. Plant enumeration in the Mining area.ii. Additional 5m along the boundary for green belt development.iii. Protection measures to water bodiesiv. Compensatory Plantation <p>The committee verified previous TOR, TOR application, mining plan and recommended to</p>


Member Secretary
SEAC


Chairman
SEAC



	<p>issue Standard TOR with public hearing for max production quantity of Earth, Ballast, Road Metal and boulders- 20,691 Cum/Annum and the project proponent shall prepare a plantation plan including no. of species and type of species, area of land allocated for greenbelt.</p> <p>The Committee after re-examining the project proposals, presentations, mining plan, MoEF&CC Notifications & Omsand <u>detailed deliberations</u>, recommended to issue Corrigendum to TOR dt. 31.05.2022 for following:</p> <ol style="list-style-type: none">1. The max production quantity of Earth, Ballast, Road Metal and boulders- 20691 Cum/Annum.2. The project proponent shall prepare a plantation plan including no. of species, type of species and area of land allocated for greenbelt.
Agenda Item No. 203.33 & 210.20	4.87 Ha. Mica, Quartz, Feldspar & Vermiculate of Sri G.Bharath at Sy. No: 535/P of Gokulabrundavam Village, Sydapuram Mandal, S.P.S.R Nellore District of Andhra Pradesh - EC Extension - Refer back case - reg.
SIA/AP/MI N/278625 /2022	<p>Category: B2.</p> <p>The proposed project is for mining Mica, Quartz, Feldspar & Vermiculate in an area of 4.87 Ha. with a proposed production quantity of Mica Scrap -46 TPA, Quartz- 61 TPA, Feldspar- 153 TPA with a condition that the total production during a scheme should be limited to the approved quantity as per Mining scheme/ plan.</p> <p>The project proponent obtained EC on 18.01.2016 for production capacity of Mica Scrap -46 TPA, Quartz- 61 TPA, Feldspar- 153 TPA with a validity of 5.4 years which expired on 30.04.2022 after considering 1 year covid extension period . The mine operator made an application for extension of EC on 17.06.2022 within 90 days of expiry of EC. DMG, Govt of AP Proceedings No. 3049/M/2005 Dt: 22.05.2009 issued lease for 20 years (20 Year Lease period)</p> <p>After conducting resurvey for mineral reserves and with fresh approved mining plan dt 02.07.2019, it is observed that mineral is available and the life of the mine is 207 years.</p> <p>The proponent volunteered to provide School uniforms and Bags to Gokulabrundavanam Village primary School as a part of Corporate Social Responsibility (CSR) activity and shall maintain till the life of the mine.</p> <p>A complaint dt. 01/07/2022 and 09.01. 20223 as received against this unit stating that not to issue permission and there are two Writ petitions on this unit vide W.P no. 30679 of 2018 and 17614 of 2011. 6th respondent is the applicant.</p> <p>The committee observed that the cases are for dispute pertaining to ownership of land of mining lease area . HON'BLE SRI JUSTICE R. RAGHUNANDAN RAO W.P.No.30679 of 2018 ORDER: The petitioner is the owner of Ac.5.90 cents of land in Sy.No.535 of Gokula Brindavanam Village, Sydapuram Mandal, Nellore District. The 6th respondent had been given a mining lease over Ac.12.05 cents of land in Sy.No.535. The petitioner claims that his land has also been included in the above Acres 12.05 cents and the 6th Respondent cannot undertake mining in his land. The ownership of the petitioner over the said land was brought into</p>


Member Secretary
SEAC


Chairman
SEAC



doubt due to the proceedings of the Joint Collector dated 19.02.2011. These proceedings have been suspended by this Court in W.P.No.17614 of 2011. In view of the suspension of the proceedings of the Joint Collector, this Court would not be going into the question of title of the petitioner over the said land. 2. It is the case of the petitioner that the 6th respondent, under the guise of carrying on mining activity in his lease area, had undertaken underground mining whereby he had entered into the land of the petitioner below the surface and is carrying on extensive mining activity without obtaining any permission for such activity and without obtaining environment clearance and other clearances required for such mining activity. Initially a large amount of pleadings and material papers have been filed before this Court on the question of the extent of mining being undertaken by the 6th respondent, and whether such mining is permissible or not. 3. The 6th respondent, by a Memo, has filed the mining plan and the approval obtained for underground mining. The said approval had been given under the covering letter bearing No.4166/MS/Qurds/ RRR,J W.P.No.30679 of 2018 2 NLR/2018 dated 02.07.2018 from the Joint Director of Mines and Geology to Deputy Director of Mines and Geology (FAC), Guntur. The said approved mining plan is for a period of five years i.e., from 2020 to 2024. In the circumstances, the contention of the petitioner that the 6th respondent was undertaking underground mining without the approval, would have to be rejected. However, the petitioner would also contend that this approval has been given behind the back of the petitioner and he would be entitled to challenge the same. 4. The petitioner, in turn, filed a Memo dated 04.07.2022 enclosing the notice issued by the A.P. Pollution Control Board dated 02.06.2022 in Lr.No.N-785/APPCB/RO-NLR/2022 wherein the 6th respondent was directed to stop operations of mining in Sy.No.535/P immediately. The petitioner also produced Lr.No.3049/M/2005, dated 06.06.2022 from the Assistant Director of Mines and Geology, Nellore to the State Environmental Impact Assessment Authority, Vijayawada. In this letter the Assistant Director of Mines and Geology has stated that the Environmental clearance of the 6th respondent had expired on 30.04.2021 and no production has been carried out from 01.05.2021. 5. Basing upon these two documents, Sri K.S. Murthy, learned Senior Counsel appearing for the petitioner would submit that the 6th respondent cannot carry on any mining activities until the lease granted to the 6th respondent is renewed and the prohibitory order issued by the A.P. Pollution Control Board on 02.06.2022 is withdrawn. The learned Senior Counsel would also point to Condition No.1 in the letter dated 14.03.2012 issued by the Director of Mines Safety to the 6th respondent, stipulating that the connections between the mines shall exclusively be utilised as second outlet purpose and would contend that this condition cannot be RRR,J W.P.No.30679 of 2018 3 extended to mean that the 6th respondent may go through the land of the petitioner. 6. Sri N. Vijay, learned counsel appearing for the 6th respondent would submit that in view of the approved mining plan, the 6th respondent would be entitled to carry on underground mining activities subject to the withdrawal of the prohibitory orders of the A.P. Pollution Control Board and after environmental clearance is obtained by the 6th respondent.

7.


Member Secretary
SEAC


Chairman
SEAC



MINUTES OF THE 210th MEETING OF STATE EXPERT APPRAISAL COMMITTEE (SEAC), A.P.,
HELD ON - 18th January, 2023 AT VIJAYAWADA, A.P.

7. In view of the aforesaid submissions, this writ petition is disposed of directing the respondents not to permit the 6th respondent to undertake any mining activities except in accordance with the approved mining plan and after prohibitory orders of A.P. Pollution Control Board dated 02.06.2022 are withdrawn and the 6th respondent obtaining Environment clearance for the mining lease for his mining area. Needless to say, it would also be open to the petitioner to challenge the grant of approval of mining plan of the 6th respondent and such other proceedings as would be permissible under law. There shall be no order as to costs.

8. As a sequel, pending miscellaneous petitions, if any, shall stand closed.

//TRUE COPY//

SD/-K.TATA RAO
DEPUTY REGISTRAR
SECTION OFFICER

8. As a sequel, pending miscellaneous petitions, if any, shall stand closed.

R. RAGHUNANDAN RAO, J. 5 th August, 2022 Js. RRR, W.P.No.30679 of 2018 4 HON'BLE SRI JUSTICE R. RAGHUNANDAN RAO W.P.No.30679 of 2018 5 th August, 2022 Js.

The proponent has applied for extension of Environmental Clearance within time stipulated and hence considered by the committee.

Decision of SEIAA in 200th meeting :-Refer to SEAC to appraise after withdrawal of APPCB orders dt 02.06.2022.


The committee observed that **the withdrawal of APPCB orders dt 02.06.2022 is mentioned in the Court order and accordingly mentioned in the minutes.**

The project proponent has submitted a letter from Regional office, Nellore, APPCB dt. 03.01.2023 stating the order dt.02.06.2022 can be vacated only after obtaining the Environmental clearance from SEIAA; CFE& CFO from the A.P Pollution Control Board.

The Committee after examining the project proposals, approved mining plan, presentations, MoEF&CC' Notifications & OMs and detailed deliberations recommended to issue EC extension upto 21.05.2029 till the lease period with following conditions.

1. The proponent shall comply with the proposals furnished in Environmental management plan.
2. The project proponent shall develop greenbelt along approach roads & village Road sides.
3. The project proponent shall maintain 7.5mt greenbelt in buffer zone and existing buffer zone plantation should not be disturbed.

Agenda Item No. 210.21	5.672 Ha. Mining of Road metal & Building stone of M/s. Gounder Stone Crusher at Survey No. 1B/Part, Bairupalle Village, V. Kota Mandal, Chittoor District, Andhra Pradesh State - TOR Extension - reg.
SIA/AP/MI N/296184 /2022	Category:B2 at par with B1. The project proponent has obtained standard TOR with public hearing on 26.02.2020 and which is valid for 3 years.


Member Secretary
SEAC


Chairman
SEAC



Now the project proponent has applied for extension of TOR including following 2 points:

1. **The proponent has withdrawn present consultant M/s. Global Environment and Mining Services and engaged new consultant M/s. Space Enviro Solutions.**
2. The proponent has requested to change mining of Road metal & Building stone with production capacity of 4,17,642 Cum/ annum to mining of Road metal & Building stone with production capacity of 4,17,642 Tons/annum.

The committee verified TOR application, TOR copy, mining plan dt. 03.02.2019 and recommended to issue **TOR extension for 1 year i.e., up to 25.02.2024 (by including one year Covid-19 extension as per the S.O. 2346(E) Dt.16.06.2021 due to the COVID situations.) with change of consultancy i.e., M/s. Global Environment and Mining Services to M/s. Space Enviro Solutions and change of units from i.e., mining of Road metal & Building stone with production capacity of 4,17,642 Cum/ annum to mining of Road metal & Building stone with production capacity of 4,17,642 Tons/annum.**

The Committee after re-examining the project proposals, presentations, mining plan, MoEF&CC' Notifications & OMs, and detailed deliberations, recommended to issue Extension of TOR for 1 year i.e., up to 25.02.2024 as above.

Agenda Item: 197.24 & 210.22

5.595 Ha. Mining of M-Sand (Raw Material), Road Metal & Building Stone of M/s V. V. Metals at Sy.No.45 Pedadungada Village, Vepada Mandal, Vizianagaram District Andhra Pradesh - Environmental Clearance - EIA Case - Reg.

SIA/AP/MI
N/81615/
2021

Category: B2 at par with B1

The proposed project is for mining of **M-Sand (Raw Material), Road Metal & Building Stone** in an area of **5.595 Ha.** with a proposed production quantity of **Road Metal, Building Stone & M.Sand (Raw-Material) - 69,210 m³/annum** with a condition that the total production during a scheme should be limited to the approved quantity as per Mining scheme/ plan.

The proposed project falls under Item No. 1(a) of the schedule of the EIA Notification 2006 and its amendments thereof - (i). Mining of minerals (<250 ha of mining lease area in respect of non-coal mine lease).

The proponent and their consultant M/s. Ecomen Laboratories Pvt., Ltd., have attended the meeting and presented the case.

The decision of 197th SEAC meeting is as follows:

The Committee after examining the project proposals, presentations, EIA appraisal, MoEF&CC' Notifications & OMs and detailed deliberations, recommended to raise ADS for modified mining plan as per the NGT orders minor corrections in final EIA & EMP report


Member Secretary
SEAC


Chairman
SEAC



MINUTES OF THE 210th MEETING OF STATE EXPERT APPRAISAL COMMITTEE (SEAC), A.P., HELD ON - 18th January, 2023 AT VIJAYAWADA, A.P.

	<p>and accordingly the proponent has submitted ADS reply on 23.12.2022.</p> <p>The committee observed that in modified mining plan hamlet is mentioned in the North East direction whereas in the drawings it is Southern directions, poultry sheds located in the southern direction is mentioned as hamlet. Hence committee opined that the mining plan needs to corrected and recommended to raise ADS for proper modified mining plan as the poultry is in Southern direction.</p> <p>The Committee after examining the project proposals, presentations, ADS replies, Modified mining plan, MoEF&CC' Notifications & OMs and detailed deliberations, recommended to raise ADS for proper modified mining plan as the poultry is in Southern direction.</p>
Agenda Item: 210.23	0.461 Ha. Mining of Colour granite of M/s LAKSHMI GRANITES, at 103/USH, Konidena Village, Ballikurava Mandal, Prakasam District, Andhra Pradesh - Environmental Clearance - EIA Case - Reg.
SIA/AP/MI N/413607 /2023	Category: B2 at par with B1
	<p>The proposed project is for mining of Colour granite in an area of 0.461 Ha. with a proposed production quantity of Colour granite - 9169 m³/annum with a condition that the total production during a scheme should be limited to the approved quantity as per Mining scheme/ plan.</p> <p>The proposed project falls under Item No. 1(a) of the schedule of the EIA Notification 2006 and its amendments thereof - (i). Mining of minerals (<250 ha of mining lease area in respect of non-coal mine lease).</p> <p>The representative of the proponent and their consultant M/s. SV Enviro Labs & Consultants, have attended the meeting and presented the case.</p> <p>The project proponent has obtained TOR with public hearing on 25.05.2022 and public hearing was held on 28.10.2022.</p> <p>Public hearing details There is no specific issues raised in the public hearing.</p> <p>The reply by the proponent for the issues raised in the PH is as follows:</p>


Member Secretary
SEAC


Chairman
SEAC



Sri A. Subhaskar Reddy, Mine Advisor & Authorized Person of M/s. Lakshmi Granites informed the following:

- Lot of quarry leases were granted to carry out mining in the Un-surveyed Hill block area in Sy No.103 without any survey and some portion is left over at Sy. No.103.

Page 9 of 11

- Recently, the survey was conducted and identified left over gaps in the Hill block area by the District Revenue Department and the same was communicated to the Department of Mines & Geology.

- As a part of that, applied for 5 quarry leases, out of which two leases were granted to M/s. Lakshmi Granites to an extent of 0.461 Ha and 0.186 ha respectively.
- Now, the EPH is being conducted for the lease area to the extent of 0.461 Ha.
- At present, one quarry lease is already in operation.
- The Mining will be carried out duly obtaining all the statutory clearances, and follow all the norms stipulated for mining without any problems to the surrounding villagers.
- Already they are doing developmental activities under CSR activity, and the same will be continued after the commencement of this proposed mine also.
- The management extends their support to the surrounding villages in providing education, water facility etc. in each Grampanchayath through management or owners association.
- There is no possibility to develop green belt in the hill block area. Hence, they have undertaken green belt in the patta lands taken for dumping the waste.
- As per the APPCB directions, they are planning to develop green belt along approach roads and village roads in the next season.


Member Secretary
SEAC


Chairman
SEAC



MINUTES OF THE 210th MEETING OF STATE EXPERT APPRAISAL COMMITTEE (SEAC), A.P., HELD ON - 18th January, 2023 AT VIJAYAWADA, A.P.

- Water tanker provided for sprinkling water at regular intervals in the quarry lease area and in the waste dump area, and water tanker is also provided for water sprinkling regularly in common roads through association to mitigate dust pollution.
- The mining will be carried out in the wire saw cutting method followed by hydraulic drilling operations, and no major & primary blasting operations are involved in the mining activity, and hence dust pollution & noise pollution will be at a minimum level so that noise levels will be within the prescribed standards.
- Given assurance that the management will look after them without any damage or trouble to the villagers.

The base line data was collected from January,2022 to March,2022.

The predominant wind direction is observed to be South - East to North-West.

The maximum concentration of SPM is observed to be 73.4µg/m³. The incremental concentration is 3.60 µg/m³. The GLC of SPM will fall at 0.91 Km in North-West direction of the mine.

The proponent volunteered to provide Digital class rooms in the Kondayapalem primary school as a part of Corporate Social Responsibility (CSR) activity and shall maintain till the life of the mine. Life of the mine is 11.74 years.

The Committee after examining the project proposals, presentations, mining plan, MoEF&CC Notifications & Oms, EIA Report, PH minutes and detailed deliberations, recommended to issue Environmental Clearance

1. The proponent shall comply with the proposals furnished in Environmental management plan.
2. The project proponent shall develop greenbelt of 1km along approach roads & village Road sides.
3. The project proponent shall maintain 7.5mt greenbelt in buffer zone and existing buffer zone plantation should not be disturbed.
4. The proponent shall take dust suppression measures to meet the CPCB stipulated ambient air quality standards at any point of time.
5. As mentioned the PH minutes the project proponent shall carryout mining with the wire saw cutting method followed by hydraulic drilling operations, and no major & primary blasting operations are involved in the mining activity.
6. The project proponent shall comply other assurances given in the public hearing.
7. The project proponent shall acquire 0.5 Ha of additional dump area for waste disposal.

Agenda Item: 210.24 **0.186 Ha. Mining of Colour granite of M/s Lakshmi Granites, at 103/USH, Konidena Village, Ballikurava Mandal, Prakasam District, Andhra Pradesh - Environmental Clearance - EIA Case - Reg.**

SIA/AP/MI N413924/2023 **Category: B2 at par with B1**

The proposed project is for mining of **Colour granite** in an area of **0.186 Ha.** with a proposed production quantity of **Colour granite - 749 m³/annum** with a condition that the total production during a scheme should be limited to the approved quantity as per


Member Secretary
SEAC
MM


Chairman
SEAC



Mining scheme/ plan.

The proposed project falls under Item No. 1(a) of the schedule of the EIA Notification 2006 and its amendments thereof - (i). Mining of minerals (<250 ha of mining lease area in respect of non-coal mine lease).

The proponent and their consultant M/s. SV Enviro Labs & Consultants, have attended the meeting and presented the case.

The project proponent has obtained TOR with public hearing on 25.05.2022 and public hearing was held on 07.12.2022.

Public hearing details

There is no specific issues raised in the public hearing.

The reply by the proponent for the issues raised in the PH is as follows:

Sri A. Subhaskar Reddy, Mine Advisor & Authorized Person of M/s. Lakshmi Granites informed the following:

- The extent of land 0.186 ha proposed at the Hill block area is un-surveyed land, and the quarry leases had been issued in the un-surveyed hill block since 1995. The bottom of the Hill block area has been issued quarry leases and the mining work is going on.
- Recently, a survey was conducted and identified leftover gaps in the upper area of the Hill block by the Revenue and the Mines & Geology Departments.
- As per the directions of the Mines & Geology Department they applied for the leftover portion, and hence the small gap area is granted for quarry lease.
- Letter of Intent (LOI) issued in the month of September 2021.
- The Mining plan was approved on 22.03.2022.

- The SEIAA committee issued TOR on 25.05.2022 for conducting the public hearing.
- Now, the EPH is being conducted for the lease area to the extent of 0.186 Ha.
- The proposed Colour Granite Mine production is 749 M³/Annum, which is very less when compared to the overall production capacity of 1.25 lakh M³/Annum operating the quarry leases in the Ballikurva area.
- The capacity proposed production of 749 M³/Annum is below 1% max when compared to the overall production capacity, and hence there will not be more pollution impact from the proposed quarry mine.
- There are existing two quarry leases the same management. One is in operation and the Public hearing was conducted to another mine in the last month.


Member Secretary
SEAC


Chairman
SEAC



- It is proposed to provide additional employment to 17 persons, and there is a possibility to generate additional employment for 50 persons for maintenance workshops.
- The existing water streams & roads in the core zone & in the buffer zone area will not be disturbed.

Page 9 of 11

- The mining will be carried out in the wire saw cutting method followed by hydraulic drilling operations, and hence dust pollution will be at a minimum level. The dust pollution during vehicular movement will be controlled by sprinkling water for the suppression of dust.
- The management has proposed to engage higher quality ISI standard machinery in mining operations so noise will be within the limits only.
- Already they are doing developmental activities under CSR activity in the existing quarry for the past 15 years. The management is extending support in providing education, medical assistance, water facility etc. to the villagers, and the same will be continued after the commencement of this proposed quarry mine also.
- The management will be front forward to extend their support for the sake of the villagers.
- Developed the green belt in the surroundings waste dump sites to safeguard the environment, and proposed to develop additional greenbelt in the dump sites in future and in both sides of the roads & as per the suggestion of the village panchayat green belt will be developed in the available vacant lands.
- Mining will be carried out duly obtaining all the statutory clearances, and follow all the norms stipulated to control pollution.

The base line data was collected from January,2022 to March,2022.

The predominant wind direction is observed to be South - East to North-West.

The maximum concentration of SPM is observed to be 73.4 μ g/m³. The incremental concentration is 3.60 μ g/m³. The GLC of SPM will fall at 0.91 Km in North-West direction of the mine.

The proponent volunteered to provide Digital class rooms in the Kondayapalem primary school as a part of Corporate Social Responsibility (CSR) activity and shall maintain till the life of the mine. Life of the mine is 27 years.

The Committee after examining the project proposals, presentations, mining plan, MoEF&CC' Notifications & Oms, EIA Report, PH minutes and detailed deliberations.

Member Secretary
SEAC *nm*

Chairman
SEAC



	<p><u>recommended to issue Environmental Clearance</u></p> <ol style="list-style-type: none">1. The proponent shall comply with the proposals furnished in Environmental management plan.2. The project proponent shall develop greenbelt of 1km along approach roads & village Road sides.3. The project proponent shall maintain 7.5mt greenbelt in buffer zone and existing buffer zone plantation should not be disturbed.4. The proponent shall take dust suppression measures to meet the CPCB stipulated ambient air quality standards at any point of time.5. As mentioned the PH minutes the project proponent shall carryout mining with the wire saw cutting method followed by hydraulic drilling operations, and no major & primary blasting operations are involved in the mining activity.6. The project proponent shall comply other assurances given in the public hearing.7. The project proponent shall acquire 0.5 Ha of additional dump area for waste disposal.
Agenda Item: 182.22 & 193.33 & 200.09 & 206.43 & 210.25	4.047 Ha, Road Metal, Building stone & Gravel of M/s. Sanjana Granites, Sy. No. 1 of Krishnapuram Village, Padmanabham Mandal, Visakhapatnam District, Andhra Pradesh- violation Terms of Reference - Reg.
SIA/AP/MIN /72408/202 2	<p>Category: B2 at par with B1. (violation).</p> <p>The proposed project is for mining of Road Metal, Building stone & Gravel in an area of 4.047 Ha, with a proposed production quantity of Mining of Road Metal and Building Stone: 100000 m³/Annum, Gravel : 50000 m³/Annum with a condition that the total production during a scheme should be limited to the approved quantity as per Mining scheme/ plan.</p> <p>The proposed project falls under Item No. 1(a) of the schedule of the EIA Notification 2006 and its amendments thereof - (i). Mining of minerals (<250 ha of mining lease area in respect of non-coal mine lease).</p> <p>The representative of the proponent and their consultant BS Envitech (P) Ltd have attended the meeting.</p> <p>The Committee noted that as per cluster letter issued by Asst. Director of Mines & Geology (FAC), Visakhapatnam, vide Lr. dated: 27.08.2022, there are 06 existing quarry leases within the radius of 500 mts area. The total applicable cluster area is 29.47 Ha which is >5.0 Ha. Total cluster area is 74 Ha for which cluster EIA and EMP is to be done.</p> <p>The Committee noted that the extent of proposed mine lease area is 4.047 Ha. The project falls under B2 at par with B1 category.</p> <p>The project proponent obtained work order from mines department on 27.06.2014.</p> <p>And whereas, pursuant to the order of the Hon'ble Supreme Court dated the 27th February, 2012 in I.A. No.12-13 of 2011 in Special Leave Petition (Civil) No.19628-19629 of 2009, in the matter of Deepak Kumar etc. Vs. State of Haryana and Others etc., prior environmental clearance has now become mandatory for mining of minor minerals and the Central Government has published notification number S.O.141(E), dated the 15th January, 2016 making prior environment clearance mandatory for all minerals (major as well as minor) irrespective of size of the mine lease; And whereas, all mine lease holders are required to obtain prior environment clearance.</p> <p>NGT order in OA No 136 of 2017 (SZ) : So under these circumstances, the application can be disposed of, giving the following directions: (i)The applications which are pending as on 31.3.2016 for Environment Clearance have to be treated as normal applications and not violation applications and</p>


Member Secretary
SEAC


Chairman
SEAC



the authorities are directed to dispose of those applications in accordance with law. 81 (ii) The persons who have not filed applications on or before 31.3.2016 and filed thereafter, can be treated as violation applications and the MoEF& CC /SEIAA is directed to dispose of those applications as violation cases in accordance with law. (iii) It is also made clear that all mining leases, either major or minor, even less than 5 hectares area, has to apply and get Environment Clearance as per the amended EIA Notification dated 15.1.2016. This will apply to the existing mining leases as well. The points are answered accordingly.

The committee noted that the proponent operated mine from after 2016 without obtaining environmental clearance as required under EIA notification 2006 after promulgation of S.O. 141 (E) dt 15.01.2016 and hence to be treated as identified violation case as per OM 07.07.2021

The proposal was placed in the 193rd SEAC meeting. The Committee recommended to raise ADS for submission of latest cluster letter and High court disposal order of W,P no. 9578/2021. Accordingly the project proponent submitted latest cluster letter dt 27.08.22 and court interim order in IA 2 of 20211 of 9578 of 2021.

The Committee after examining the project proposals, presentations, MoEF&CC Notifications & OMs and detailed deliberations, recommended to issue specific (Violation) Terms of Reference with Public Hearing and with the following conditions:

1. The proponent shall prepare cluster EIA & EMP.
2. The proponent shall submit Plantation Plan and shall maintain buffer zone
3. The proponent shall include proper benches remediation plan.
4. The project proponent shall upload the final court order w.r.t disposal of W.P No. 9578/2021 at the time of applying for EC.
5. The project proponent shall submit surface runoff prevention measures plan.
6. The proponent is liable to pay the penalties as levied by the concerned competent authority, as per the OM No.28.1.2022 and clause No 12 of SOP dated 07-07-2021, duly incorporating the total production during the violation period and submit the calculation of penalties based on the project cost and the total turnover during the violation period.
7. Credible action to be initiated through concerned Regional office, APCCB under section 15 read with section 19 of E(P) Act 1986.
8. The project proponent shall carry assessment of ecological damage, remediation plan and natural and community resource augmentation plan and it shall be prepared as an independent chapter in the environment impact assessment report by the accredited consultants. The collection and analysis of data for assessment of ecological damage, preparation of remediation plan and natural and community resource augmentation plan shall be done by an environmental laboratory duly notified under Environment (Protection) Act, 1986, or an environmental laboratory accredited by National Accreditation Board for Testing and Calibration Laboratories, or a laboratory of a Council of Scientific and Industrial Research institution working in the field of environment.
9. The project proponent shall ensure implementation of Environmental Management Plan, comprising remediation plan and natural and community resource augmentation plan corresponding to the ecological damage assessed and economic benefit derived due to violation.
10. The project proponent will be required to submit a bank guarantee equivalent to the amount of remediation plan and Natural and Community Resource Augmentation Plan with the State Pollution Control Board.
11. The project proponent shall give an undertaking by way of affidavit to comply with all the statutory requirements and judgment of Hon'ble Supreme Court dated the 2nd August 2017 in writ petition (Civil) No.144 of 2014 in the matter of common cause verse union of India and Ors. The undertaking inter-alia includes commitment of the PP not to repeat any such violation in future.& OMs and detailed deliberations, recommended to issue Terms of Reference.

Decision of SEIAA:- Refer to SEAC to examine the cluster applicability as per notification S.O no 2269 dated 01.07.2016 issued by MoEF&CC, as the mine lease was issued before 2013 and it may not covered under the cluster.


Member Secretary
SEAC


Chairman
SEAC



This proposal is placed in 206th SEAC meeting:

The Committee after re-examining the project proposals, presentations, MoEF&CC' Notifications & OMs and detailed deliberations, recommended to raise ADS for seeking reasons for not attending the meeting.

Again this proposal is placed in 210th SEAC meeting:

The Committee during the re-examination of the proposal, noted that as per cluster letter issued by Asst. Director of Mines & Geology (FAC), Visakhapatnam, vide Lr, dated: 27.08.2022, the following quarry leases are existing within the radius of 500 mts from the periphery of the boundaries of the proposed quarry lease area of M/s Sanjana Granites. The details are as follows.

Sno	Name of the lessee	Extent (Hect.)	Name of mineral	Lease period
1	Sri GVV Harivarma	10.00	RM&BS	29-12-2016 to 26-12-2026
2	M/s Nagabhushanam & Co	5.00	RM&BS	10-05-2016 to 09-05-2026
3	M/s Vishnupriya Granites	8.00	RM&BS	10-05-2016 to 09-05-2026
4	VVR Crushaer & Constructions	17.50	RM&BS	10-05-2011 to 09-05-2025
5	Smt P. Ratnalatha	2.43	RM&BS	21-11-2015 to 20-11-2030
6	Smt P. Ratnalatha	6.50	RM&BS	18-01-2010 to 17-01-2020
7	M/s Sanjana Granites	4.047	RM&BS	25-06-2013 to 24-06-2028
8	M/s SVS Nookambika constructions	21.00	RM&BS	LOI Issued

From the above details of quarry leases existing within the 500mts area of the proposed quarry lease, the quarry leases Viz., 1) Sri GVV Harivarama (10.00 Ha), M/s Nagabhushanam & Co (5.00 Ha), 3) M/s Vishnupriya Granites (8.00 Ha) and 4) Smt P. Ratnalatha (2.43 Ha) with a total area of 25.43 Ha are considered for the calculation of cluster area for the proposed quarry lease. Since, the cluster area is 25.43 Ha which is more than 5.00 Ha, **the committee recommended for the issue of Violation TOR with Public Hearing in the earlier meeting.**

After re-examining the project proposals and presentations and detailed deliberations the committee is of the opinion that the **earlier recommendation for the issue of Violation TOR with Public Hearing holds good.**

Agenda Item: 210.26

4.970 Ha Ordinary Sand Mine of M/s. Jai Prakash Power Ventures Private Limited, Penuganchiprolu-2 Sand Reach Over An Extent Of 4.970 Ha, In Sy. No.666 & 667, Anigandlapadu Village, Penuganchiprolu Mandal, NTR District, Andhra Pradesh – Environmental Clearance- Reg.

SIA/AP/MIN /413077/20 23

Category : B2

The project proposal is for mining Ordinary Sand in an area of 4.970 Ha with a proposed production quantity of **Ordinary Sand Mine - 49,700 m³/annum** with a condition that the total production during a scheme should be limited to the approved quantity as per Mining plan.

The proposed project falls under Item No. 1(a) of the schedule of the EIA Notification 2006 and its amendments thereof Mining of minerals (≤ 250 ha of mining lease area in respect of non-coal mine lease).


Member Secretary
SEAC
M/A


Chairman
SEAC



MINUTES OF THE 210th MEETING OF STATE EXPERT APPRAISAL COMMITTEE (SEAC), A.P.,
HELD ON - 18th January, 2023 AT VIJAYAWADA, A.P.

	<p>The representative of the project proponent of M/s. Jai Prakash Power Ventures Limited and their RQP, NVSPL Ravikanth have attended the meeting.</p> <p>The Committee noted that as per the cluster letter issued by the Asst., Director of Mines & Geology, Nandigama, vide Letter dated: 29.12.2022, there are no existing sand reaches within the radius of 500 mtrs area and obtained LOI on 29.12.2022.</p> <p>The project proponent volunteered to allocate funds 10% of the project cost for providing amenities to the local school / PHCs and development of village roads in the Anigandlapadu Village under Corporate Social Responsibility (CSR).</p> <p>The Committee after examining the project proposals, presentations, MoEF&CC Notifications & OM's and detailed deliberations, recommended for issue of Environmental clearance for Semi Mechanised method of mining with the following conditions:</p> <ol style="list-style-type: none">1. There shall be no change in the production quantities approved in Environment Clearance order.2. All the conditions and guidelines issued by MoEF&CC, Govt of India in respect of sand mining shall be followed.3. The directions issued by the Honb'le NGT, Southern Zone, Chennai in the matter of O.A.No. 47 of 2016 (SZ) & 177 of 2016 (SZ), Order dated:14.12.2020 shall be scrupulously followed.4. The boundary pillars shall be erected with geo co-ordinates marked on them.5. No sand mining shall be done during the rainy season.6. The ramp (i.e., approach road) shall be removed after sand mining is completed.7. The standard environmental conditions for sand mining specified in the Sustainable Sand Mining Guidelines, issued by MoEF&CC, Govt of India, 2016 shall be followed. The mine operator shall not carry mining more than 1 meter depth in compliance with AP WALTA Act.8. Under any circumstance under water sand mining shall not be carried out.
Agenda Item: 210.27	4.880 Ha Ordinary Sand Mine of M/s. Jai Prakash Power Ventures Private Limited, POKKANURU-1 SAND REACH Over An Extent Of 4.880 Ha, In Sy. No.249, POKKANURU VILLAGE, CHANDARLAPADU MANDAL, NTR DISTRICT, ANDHRA PRADESH STATE- Environmental Clearance- Reg.
SIA/AP/MIN /412915/20 22	Category : B2 The project proposal is for mining Ordinary Sand in an area of 4.880 Ha with a proposed production quantity of Ordinary Sand Mine - 48,800 m³/annum with a condition that the total production during a scheme should be limited to the approved quantity as per


Member Secretary
SEAC


Chairman
SEAC



	<p>Mining scheme plan.</p> <p>The proposed project falls under Item No. 1(a) of the schedule of the EIA Notification 2006 and its amendments thereof Mining of minerals (≤ 250 ha of mining lease area in respect of non-coal mine lease).</p> <p>The representative of the project proponent of M/s. Jai Prakash Power Ventures Limited and their RQP, NVSPL Ravikanth have attended the meeting.</p> <p>The Committee noted that as per the cluster letter issued by the Asst., Director of Mines & Geology, Nandigama, vide Letter dated: 29.12.2022, there are no existing sand reaches within the radius of 500 mtrs area and obtained LOI on 29.12.2022.</p> <p>The project proponent volunteered to allocate funds 10% of the project cost for providing amenities to the local school / PHCs and development of village roads in the POKKANURU Village under Corporate Social Responsibility (CSR).</p> <p>The Committee after examining the project proposals, presentations, MoEF&CC Notifications & OM's and detailed deliberations, recommended for issue of Environmental clearance for Semi mechanised method of mining with the following conditions:</p> <ol style="list-style-type: none">1. There shall be no change in the production quantities approved in Environment Clearance order.2. All the conditions and guidelines issued by MoEF&CC, Govt of India in respect of sand mining shall be followed.3. The directions issued by the Honb'le NGT, Southern Zone, Chennai in the matter of O.A.No. 47 of 2016 (SZ) & 177 of 2016 (SZ), Order dated:14.12.2020 shall be scrupulously followed.4. The boundary pillars shall be erected with geo co-ordinates marked on them.5. No sand mining shall be done during the rainy season.6. The ramp (i.e., approach road) shall be removed after sand mining is completed.7. The standard environmental conditions for sand mining specified in the Sustainable Sand Mining Guidelines, issued by MoEF&CC, Govt of India, 2016 shall be followed. The mine operator shall not carry mining more than 1 meter depth in compliance with AP WALTA Act.8. Under any circumstance under water sand mining shall not be carried out.
Agenda no. 210. 28	4.950 Ha Ordinary Sand Mine of M/s. Jai Prakash Power Ventures Private Limited, POKKANURU-2 SAND REACH Over An Extent Of 4.950 Ha, In Sy. No.249, POKKANURU VILLAGE, CHANDARLAPADU MANDAL, NTR DISTRICT, ANDHRA PRADESH STATE- Environmental Clearance- Reg.
SIA/AP/MI N/412929 /2023	<p>Category : B2</p> <p>The project proposal is for mining Ordinary Sand in an area of 4.950 Ha with a proposed production quantity of Ordinary Sand Mine - 49,500 m³/annum with a condition that the total production during a scheme should be limited to the approved quantity as per Mining scheme plan.</p> <p>The proposed project falls under Item No. 1(a) of the schedule of the EIA Notification 2006 and its amendments thereof Mining of minerals (≤ 250 ha of mining lease area in</p>


Member Secretary
SEAC


Chairman
SEAC



	<p>respect of non-coal mine lease).</p> <p>The representative of the project proponent of M/s. Jai Prakash Power Ventures Limited and their RQP, NVSPL Ravikanth have attended the meeting.</p> <p>The Committee noted that as per the cluster letter issued by the Asst., Director of Mines & Geology, Nandigama, vide Letter dated: 29.12.2022, there are no existing sand reaches within the radius of 500 mtrs area and obtained LOI on 29.12.2022.</p> <p>The project proponent volunteered to allocate funds 10% of the project cost for providing amenities to the local school / PHCs and development of village roads in the POKKANURU Village under Corporate Social Responsibility (CSR).</p> <p>The Committee after examining the project proposals, presentations, MoEF&CC Notifications & OM's and detailed deliberations, recommended for issue of Environmental clearance for Semi Mechanised method of mining with the following conditions:</p> <ol style="list-style-type: none">1. There shall be no change in the production quantities approved in Environment Clearance order.2. All the conditions and guidelines issued by MoEF&CC, Govt of India in respect of sand mining shall be followed.3. The directions issued by the Hon'ble NGT, Southern Zone, Chennai in the matter of O.A.No. 47 of 2016 (SZ) & 177 of 2016 (SZ), Order dated:14.12.2020 shall be scrupulously followed.4. The boundary pillars shall be erected with geo co-ordinates marked on them.5. No sand mining shall be done during the rainy season.6. The ramp (i.e., approach road) shall be removed after sand mining is completed.7. The standard environmental conditions for sand mining specified in the Sustainable Sand Mining Guidelines, issued by MoEF&CC, Govt of India, 2016 shall be followed. The mine operator shall not carry mining more than 1 meter depth in compliance with AP WALTA Act.8. Under any circumstance under water sand mining shall not be carried out.9. The project proponent shall leave buffer zone of 0.06 Ha towards South West side and 0.16 Ha towards North west side as the High voltage power line is at a distance of 75m on both sides.
Agenda no. 210.29	4.980 Ha Ordinary Sand Mine of M/s. Jai Prakash Power Ventures Private Limited, POKKANURU-3 SAND REACH Over An Extent Of 4.980 Ha, In Sy. No.249, POKKANURU VILLAGE, CHANDARLAPADU MANDAL, NTR DISTRICT, ANDHRA PRADESH STATE- Environmental Clearance- Reg.
SIA/AP/MI N/412936 /2023	<p>Category : B2</p> <p>The project proposal is for mining Ordinary Sand in an area of 4.980 Ha with a proposed production quantity of Ordinary Sand Mine - 49,800 m³/annum with a condition that the total production during a scheme should be limited to the approved quantity as per Mining scheme plan.</p> <p>The proposed project falls under Item No. 1(a) of the schedule of the EIA Notification 2006 and its amendments thereof Mining of minerals (≤250 ha of mining lease area in respect of non-coal mine lease).</p>


Member Secretary
SEAC


Chairman
SEAC



	<p>The representative of the project proponent of M/s. Jai Prakash Power Ventures Limited and their RQP, NVSPL Ravikanth have attended the meeting.</p> <p>The Committee noted that as per the cluster letter issued by the Asst., Director of Mines & Geology, Nandigama, vide Letter dated: 29.12.2022, there are no existing sand reaches within the radius of 500 mtrs area and obtained LOI on 29.12.2022.</p> <p>The project proponent volunteered to allocate funds 10% of the project cost for providing amenities to the local school / PHCs and development of village roads in the POKKANURU Village under Corporate Social Responsibility (CSR).</p> <p>The Committee after examining the project proposals, presentations, MoEF&CC Notifications & OM's and detailed deliberations, recommended for issue of Environmental clearance for Semi Mechanised method of mining with the following conditions:</p> <ol style="list-style-type: none">1. There shall be no change in the production quantities approved in Environment Clearance order.2. All the conditions and guidelines issued by MoEF&CC, Govt of India in respect of sand mining shall be followed.3. The directions issued by the Honb'le NGT, Southern Zone, Chennai in the matter of O.A.No. 47 of 2016 (SZ) & 177 of 2016 (SZ), Order dated:14.12.2020 shall be scrupulously followed.4. The boundary pillars shall be erected with geo co-ordinates marked on them.5. No sand mining shall be done during the rainy season.6. The ramp (i.e., approach road) shall be removed after sand mining is completed.7. The standard environmental conditions for sand mining specified in the Sustainable Sand Mining Guidelines, issued by MoEF&CC, Govt of India, 2016 shall be followed. The mine operator shall not carry mining more than 1 meter depth in compliance with AP WALTA Act.8. Under any circumstance under water sand mining shall not be carried out.
Agenda no. 210.30	4.970 Ha Ordinary Sand Mine of M/s. Jai Prakash Power Ventures Private Limited, Vemulapalli -1 Sand Reach Over An Extent Of 4.970ha, In Sy. No.2&4, Vemulapalli Village, Kanchikacherla Mandal, NTR District, Andhra Pradesh State- Environmental Clearance- Reg.
SIA/AP/MI N/412823 /2023	<p>Category : B2</p> <p>The project proposal is for mining Ordinary Sand in an area of 4.970 Ha with a proposed production quantity of Ordinary Sand Mine - 49,700 m³/annum with a condition that the total production during a scheme should be limited to the approved quantity as per Mining scheme plan.</p> <p>The proposed project falls under Item No. 1(a) of the schedule of the EIA Notification 2006 and its amendments thereof Mining of minerals (≤ 250 ha of mining lease area in respect of non-coal mine lease).</p> <p>The representative of the project proponent of M/s. Jai Prakash Power Ventures Limited and their RQP, NVSPL Ravikanth have attended the meeting.</p> <p>The Committee noted that as per the cluster letter issued by the Asst., Director of Mines & Geology, Nandigama, vide Letter dated: 29.12.2022, there are no existing sand reaches</p>


Member Secretary
SEAC


Chairman
SEAC



**MINUTES OF THE 210th MEETING OF STATE EXPERT APPRAISAL COMMITTEE (SEAC), A.P.,
HELD ON - 18th January, 2023 AT VIJAYAWADA, A.P.**

	<p>within the radius of 500 mtrs area and obtained LOI on 29.12.2022.</p> <p>The project proponent volunteered to allocate funds 10% of the project cost for providing amenities to the local school / PHCs and development of village roads in the Vemulapalli Village under Corporate Social Responsibility (CSR).</p> <p>The Committee after examining the project proposals, presentations, MoEF&CC Notifications & OM's and detailed deliberations, recommended for issue of Environmental clearance for Semi Mechanised method of mining with the following conditions:</p> <ol style="list-style-type: none">1. There shall be no change in the production quantities approved in Environment Clearance order.2. All the conditions and guidelines issued by MoEF&CC, Govt of India in respect of sand mining shall be followed.3. The directions issued by the Hon'ble NGT, Southern Zone, Chennai in the matter of O.A.No. 47 of 2016 (SZ) & 177 of 2016 (SZ), Order dated:14.12.2020 shall be scrupulously followed.4. The boundary pillars shall be erected with geo co-ordinates marked on them.5. No sand mining shall be done during the rainy season.6. The ramp (i.e., approach road) shall be removed after sand mining is completed.7. The standard environmental conditions for sand mining specified in the Sustainable Sand Mining Guidelines, issued by MoEF&CC, Govt of India, 2016 shall be followed. The mine operator shall not carry mining more than 1 meter depth in compliance with AP WALTA Act.8. Under any circumstance under water sand mining shall not be carried out.
Agenda no. 210.31	4.950 Ha Ordinary Sand Mine of M/s. Jai Prakash Power Ventures Private Limited, Vemulapalli -2 Sand Reach Over An Extent Of 4.950ha, In Sy. No.2&4, Vemulapalli Village, Kanchikacherla Mandal, NTR District, Andhra Pradesh State- Environmental Clearance- Reg.
SIA/AP/MI N/412831 /2022	<p>Category : B2</p> <p>The project proposal is for mining Ordinary Sand in an area of 4.950 Ha with a proposed production quantity of Ordinary Sand Mine - 49,500 m³/annum with a condition that the total production during a scheme should be limited to the approved quantity as per Mining scheme plan.</p> <p>The proposed project falls under Item No. 1(a) of the schedule of the EIA Notification 2006 and its amendments thereof Mining of minerals (≤250 ha of mining lease area in respect of non-coal mine lease).</p> <p>The representative of the project proponent of M/s. Jai Prakash Power Ventures Limited and their RQP,NVSPL Ravikanth have attended the meeting.</p> <p>The Committee noted that as per the cluster letter issued by the Asst., Director of Mines & Geology, Nandigama, vide Letter dated: 29.12.2022, there are no existing sand reaches within the radius of 500 mtrs area and obtained LOI on 29.12.2022.</p> <p>The project proponent volunteered to allocate funds 10% of the project cost for providing amenities to the local school / PHCs and development of village roads in the Vemulapalli Village under Corporate Social Responsibility (CSR).</p>


Member Secretary
SEAC


Chairman
SEAC



	<p>The Committee after examining the project proposals, presentations, MoEF&CC Notifications & OM's and detailed deliberations, recommended for issue of Environmental clearance for Semi Mechanised method of mining with the following conditions:</p> <ol style="list-style-type: none">1. There shall be no change in the production quantities approved in Environment Clearance order.2. All the conditions and guidelines issued by MoEF&CC, Govt of India in respect of sand mining shall be followed.3. The directions issued by the Honb'le NGT, Southern Zone, Chennai in the matter of O.A.No. 47 of 2016 (SZ) & 177 of 2016 (SZ), Order dated:14.12.2020 shall be scrupulously followed.4. The boundary pillars shall be erected with geo co-ordinates marked on them.5. No sand mining shall be done during the rainy season.6. The ramp (i.e., approach road) shall be removed after sand mining is completed.7. The standard environmental conditions for sand mining specified in the Sustainable Sand Mining Guidelines, issued by MoEF&CC, Govt of India, 2016 shall be followed. The mine operator shall not carry mining more than 1 meter depth in compliance with AP WALTA Act.8. Under any circumstance under water sand mining shall not be carried out.
Agenda no. 210.32	4.520 Ha Ordinary Sand Mine Of M/S. Jai Prakash Power Ventures Private Limited, Venganaykunipalem-1 Sand Reach Over An Extent Of 4.520ha, In Sy. No.179, Venganaykunipalem Village, Penuganchiprolu Mandal, NTR District, Andhra Pradesh State- Environmental Clearance- Reg.
SIA/AP/MI N/413033 /2023	<p>Category : B2</p> <p>The project proposal is for mining Ordinary Sand in an area of 4.520 Ha with a proposed production quantity of Ordinary Sand Mine - 45,200 m³/annum with a condition that the total production during a scheme should be limited to the approved quantity as per Mining scheme plan.</p> <p>The proposed project falls under Item No. 1(a) of the schedule of the EIA Notification 2006 and its amendments thereof Mining of minerals (≤ 250 ha of mining lease area in respect of non-coal mine lease).</p> <p>The representative of the project proponent of M/s. Jai Prakash Power Ventures Limited and their RQP, NVSPL Ravikanth have attended the meeting.</p> <p>The Committee noted that as per the cluster letter issued by the Asst., Director of Mines & Geology, Nandigama, vide Letter dated: 29.12.2022, there are no existing sand reaches within the radius of 500 mtrs area and obtained LOI on 29.12.2022.</p> <p>The project proponent volunteered to allocate funds 10% of the project cost for providing amenities to the local school / PHCs and development of village roads in the Venganaykunipalem Village under Corporate Social Responsibility (CSR).</p> <p>The Committee after examining the project proposals, presentations, MoEF&CC Notifications & OM's and detailed deliberations, recommended for issue of Environmental clearance for Semi Mechanised method of mining with the following conditions:</p>


Member Secretary
SEAC


Chairman
SEAC



MINUTES OF THE 210th MEETING OF STATE EXPERT APPRAISAL COMMITTEE (SEAC), A.P.,
HELD ON - 18th January, 2023 AT VIJAYAWADA, A.P.

	<ol style="list-style-type: none">1. There shall be no change in the production quantities approved in Environment Clearance order.2. All the conditions and guidelines issued by MoEF&CC, Govt of India in respect of sand mining shall be followed.3. The directions issued by the Hon'ble NGT, Southern Zone, Chennai in the matter of O.A.No. 47 of 2016 (SZ) & 177 of 2016 (SZ), Order dated:14.12.2020 shall be scrupulously followed.4. The boundary pillars shall be erected with geo co-ordinates marked on them.5. No sand mining shall be done during the rainy season.6. The ramp (i.e., approach road) shall be removed after sand mining is completed.7. The standard environmental conditions for sand mining specified in the Sustainable Sand Mining Guidelines, issued by MoEF&CC, Govt of India, 2016 shall be followed. The mine operator shall not carry mining more than 1 meter depth in compliance with AP WALTA Act.8. Under any circumstance under water sand mining shall not be carried out.
Agenda no. 210.33	4.980 Ha Ordinary Sand Mine Of M/S. Jai Prakash Power Ventures Private Limited, ALLURUPADU -1Sand Reach OVER AN EXTENT OF 4.980Ha, IN Sy. No.58, ALLURUPADU VILLAGE, VATSAVAI MANDAL, NTR District, Andhra Pradesh State-Environmental Clearance- Reg.
SIA/AP/MI N/412790 /2022	<p>Category : B2</p> <p>The project proposal is for mining Ordinary Sand in an area of 4.980 Ha with a proposed production quantity of Ordinary Sand Mine - 49,800 m³/annum with a condition that the total production during a scheme should be limited to the approved quantity as per Mining scheme plan.</p> <p>The proposed project falls under Item No. 1(a) of the schedule of the EIA Notification 2006 and its amendments thereof Mining of minerals (≤ 250 ha of mining lease area in respect of non-coal mine lease).</p> <p>The representative of the project proponent of M/s. Jai Prakash Power Ventures Limited and their RQP, NVSPL Ravikanth have attended the meeting.</p> <p>The Committee noted that as per the cluster letter issued by the Asst., Director of Mines & Geology, Nandigama, vide Letter dated: 29.12.2022, there are no existing sand reaches within the radius of 500 mtrs area and obtained LOI on 29.12.2022.</p> <p>The project proponent volunteered to allocate funds 10% of the project cost for providing amenities to the local school / PHCs and development of village roads in the ALLURUPADU Village under Corporate Social Responsibility (CSR).</p> <p>The Committee after examining the project proposals, presentations, MoEF&CC Notifications & OM's and detailed deliberations, recommended for issue of Environmental clearance for Semi Mechanised method of mining with the following conditions:</p> <ol style="list-style-type: none">1. There shall be no change in the production quantities approved in Environment Clearance order.2. All the conditions and guidelines issued by MoEF&CC, Govt of India in respect of sand mining shall be followed.3. The directions issued by the Hon'ble NGT, Southern Zone, Chennai in the matter of


Member Secretary
SEAC


Chairman
SEAC



	<p>O.A.No. 47 of 2016 (SZ) & 177 of 2016 (SZ), Order dated:14.12.2020 shall be scrupulously followed.</p> <ol style="list-style-type: none">The boundary pillars shall be erected with geo co-ordinates marked on them.No sand mining shall be done during the rainy season.The ramp (i.e., approach road) shall be removed after sand mining is completed.The standard environmental conditions for sand mining specified in the Sustainable Sand Mining Guidelines, issued by MoEF&CC, Govt of India, 2016 shall be followed. The mine operator shall not carry mining more than 1 meter depth in compliance with AP WALTA Act.Under any circumstance under water sand mining shall not be carried out.
Agenda no. 210.34	4.850 Ha Ordinary Sand Mine Of M/S. Jai Prakash Power Ventures Private Limited, CHEVITIKALLU-1 Sand Reach OVER AN EXTENT OF 4.850Ha, IN Sy. No.242, CHEVITIKALLU VILLAGE, KANCHIKACHERLA MANDAL, NTR District, Andhra Pradesh State- Environmental Clearance- Reg.
SIA/AP/MI N/412793 /2023	<p>Category : B2</p> <p>The project proposal is for mining Ordinary Sand in an area of 4.850 Ha with a proposed production quantity of Ordinary Sand Mine - 48,500 m³/annum with a condition that the total production during a scheme should be limited to the approved quantity as per Mining scheme plan.</p> <p>The proposed project falls under Item No. 1(a) of the schedule of the EIA Notification 2006 and its amendments thereof Mining of minerals (≤ 250 ha of mining lease area in respect of non-coal mine lease).</p> <p>The representative of the project proponent of M/s. Jai Prakash Power Ventures Limited and their RQP, NVSPL Ravikanth have attended the meeting.</p> <p>The Committee noted that as per the cluster letter issued by the Asst., Director of Mines & Geology, Nandigama, vide Letter dated: 29.12.2022, there are no existing sand reaches within the radius of 500 mtrs area and obtained LOI on 29.12.2022.</p> <p>The project proponent volunteered to allocate funds 10% of the project cost for providing amenities to the local school / PHCs and development of village roads in the CHEVITIKALLU Village under Corporate Social Responsibility (CSR).</p> <p>The Committee after examining the project proposals, presentations, MoEF&CC Notifications & OM's and detailed deliberations, recommended for issue of Environmental clearance for Semi Mechanised method of mining with the following conditions:</p> <ol style="list-style-type: none">There shall be no change in the production quantities approved in Environment Clearance order.All the conditions and guidelines issued by MoEF&CC, Govt of India in respect of sand mining shall be followed.The directions issued by the Hon'ble NGT, Southern Zone, Chennai in the matter of O.A.No. 47 of 2016 (SZ) & 177 of 2016 (SZ), Order dated:14.12.2020 shall be scrupulously followed.The boundary pillars shall be erected with geo co-ordinates marked on them.No sand mining shall be done during the rainy season.The ramp (i.e., approach road) shall be removed after sand mining is completed.



Member Secretary
SEAC


Chairman
SEAC



MINUTES OF THE 210th MEETING OF STATE EXPERT APPRAISAL COMMITTEE (SEAC), A.P., HELD ON - 18th January, 2023 AT VIJAYAWADA, A.P.

	<p>7. The standard environmental conditions for sand mining specified in the Sustainable Sand Mining Guidelines, issued by MoEF&CC, Govt of India, 2016 shall be followed. The mine operator shall not carry mining more than 1 meter depth in compliance with AP WALTA Act.</p> <p>8. Under any circumstance under water sand mining shall not be carried out.</p>
Agenda no. 210.35	<p>4.930 Ha Ordinary Sand Mine Of M/S. Jai Prakash Power Ventures Private Limited, ETURU-1 Sand Reach OVER AN EXTENT OF 4.930Ha, In Sy. No.294, ETURU VILLAGE, CHANDARLAPADU MANDAL, NTR District, Andhra Pradesh State- Environmental Clearance- Reg.</p>
SIA/AP/MI N/413027 /2023	<p>Category : B2</p> <p>The project proposal is for mining Ordinary Sand in an area of 4.930 Ha with a proposed production quantity of Ordinary Sand Mine - 49,300 m³/annum with a condition that the total production during a scheme should be limited to the approved quantity as per Mining scheme plan.</p> <p>The proposed project falls under Item No. 1(a) of the schedule of the EIA Notification 2006 and its amendments thereof Mining of minerals (≤250 ha of mining lease area in respect of non-coal mine lease).</p> <p>The representative of the project proponent of M/s. Jai Prakash Power Ventures Limited and their RQP, NVSPL Ravikanth have attended the meeting.</p> <p>The Committee noted that as per the cluster letter issued by the Asst., Director of Mines & Geology, Nandigama, vide Letter dated: 29.12.2022, there are no existing sand reaches within the radius of 500 mtrs area and obtained LOI on 29.12.2022.</p> <p>The project proponent volunteered to allocate funds 10% of the project cost for providing amenities to the local school / PHCs and development of village roads in the ETURU Village under Corporate Social Responsibility (CSR).</p> <p>The Committee after examining the project proposals, presentations, MoEF&CC Notifications & OM's and detailed deliberations, recommended for issue of Environmental clearance for Semi Mechanised method of mining with the following conditions:</p> <ol style="list-style-type: none">1. There shall be no change in the production quantities approved in Environment Clearance order.2. All the conditions and guidelines issued by MoEF&CC, Govt of India in respect of sand mining shall be followed.3. The directions issued by the Hon'ble NGT, Southern Zone, Chennai in the matter of O.A.No. 47 of 2016 (SZ) & 177 of 2016 (SZ), Order dated:14.12.2020 shall be scrupulously followed.4. The boundary pillars shall be erected with geo co-ordinates marked on them.5. No sand mining shall be done during the rainy season.6. The ramp (i.e., approach road) shall be removed after sand mining is completed.7. The standard environmental conditions for sand mining specified in the Sustainable Sand Mining Guidelines, issued by MoEF&CC, Govt of India, 2016 shall be followed. The mine operator shall not carry mining more than 1 meter depth in compliance with AP WALTA Act.8. Under any circumstance under water sand mining shall not be carried out.


Member Secretary
SEAC


Chairman
SEAC



Agenda no. 210.36	4.810 Ha Ordinary Sand Mine Of M/S. Jai Prakash Power Ventures Private Limited, GHANI ATKURU-1 Sand Reach OVER AN EXTENT OF 4.810Ha, IN Sy. No.475, GHANI ATKURU VILLAGE, KANCHIKACHERLA MANDAL, NTR District, Andhra Pradesh State-Environmental Clearance- Reg.
SIA/AP/MI N/412844 /2023	<p>Category : B2</p> <p>The project proposal is for mining Ordinary Sand in an area of 4.810 Ha with a proposed production quantity of Ordinary Sand Mine – 48,100 m³/annum with a condition that the total production during a scheme should be limited to the approved quantity as per Mining scheme plan.</p> <p>The proposed project falls under Item No. 1(a) of the schedule of the EIA Notification 2006 and its amendments thereof Mining of minerals (≤ 250 ha of mining lease area in respect of non-coal mine lease).</p> <p>The representative of the project proponent of M/s. Jai Prakash Power Ventures Limited and their RQP, NVSPL Ravikanth have attended the meeting.</p> <p>The Committee noted that as per the cluster letter issued by the Asst., Director of Mines & Geology, Nandigama, vide Letter dated: 29.12.2022, there are no existing sand reaches within the radius of 500 mtrs area and obtained LOI on 29.12.2022.</p> <p>The project proponent volunteered to allocate funds 10% of the project cost for providing amenities to the local school / PHCs and development of village roads in the GHANI ATKURU Village under Corporate Social Responsibility (CSR).</p> <p>The Committee after examining the project proposals, presentations, MoEF&CC Notifications & OM's and detailed deliberations, recommended for issue of Environmental clearance for Semi Mechanised method of mining with the following conditions:</p> <ol style="list-style-type: none">1. There shall be no change in the production quantities approved in Environment Clearance order.2. All the conditions and guidelines issued by MoEF&CC, Govt of India in respect of sand mining shall be followed.3. The directions issued by the Honb'le NGT, Southern Zone, Chennai in the matter of O.A.No. 47 of 2016 (SZ) & 177 of 2016 (SZ), Order dated:14.12.2020 shall be scrupulously followed.4. The boundary pillars shall be erected with geo co-ordinates marked on them.5. No sand mining shall be done during the rainy season.6. The ramp (i.e., approach road) shall be removed after sand mining is completed.7. The standard environmental conditions for sand mining specified in the Sustainable Sand Mining Guidelines, issued by MoEF&CC, Govt of India, 2016 shall be followed. The mine operator shall not carry mining more than 1 meter depth in compliance with AP WALTA Act.8. Under any circumstance under water sand mining shall not be carried out.
Agenda no. 210.37	4.630 Ha Ordinary Sand Mine Of M/S. Jai Prakash Power Ventures Private Limited, GHANI ATKURU-2 Sand Reach OVER AN EXTENT OF 4.630Ha, IN Sy. No.475, GHANI ATKURU VILLAGE, KANCHIKACHERLA MANDAL, NTR District, Andhra Pradesh State-Environmental Clearance- Reg.


Member Secretary
SEAC


Chairman
SEAC



SIA/AP/MI N/412853 /2023	Category : B2 The project proposal is for mining Ordinary Sand in an area of 4.630 Ha with a proposed production quantity of Ordinary Sand Mine - 46,300 m³/annum with a condition that the total production during a scheme should be limited to the approved quantity as per Mining scheme plan.
	The proposed project falls under Item No. 1(a) of the schedule of the EIA Notification 2006 and its amendments thereof Mining of minerals (≤ 250 ha of mining lease area in respect of non-coal mine lease).
	The representative of the project proponent of M/s. Jai Prakash Power Ventures Limited and their RQP, NVSPL Ravikanth have attended the meeting.
	The Committee noted that as per the cluster letter issued by the Asst., Director of Mines & Geology, Nandigama, vide Letter dated: 29.12.2022, there are no existing sand reaches within the radius of 500 mtrs area and obtained LOI on 29.12.2022.
	The project proponent volunteered to allocate funds 10% of the project cost for providing amenities to the local school / PHCs and development of village roads in the GHANI ATKURU Village under Corporate Social Responsibility (CSR).
	The Committee after examining the project proposals, presentations, MoEF&CC Notifications & OM's and detailed deliberations, recommended for issue of Environmental clearance for Semi Mechanised method of mining with the following conditions: <ol style="list-style-type: none">1. There shall be no change in the production quantities approved in Environment Clearance order.2. All the conditions and guidelines issued by MoEF&CC, Govt of India in respect of sand mining shall be followed.3. The directions issued by the Hon'ble NGT, Southern Zone, Chennai in the matter of O.A.No. 47 of 2016 (SZ) & 177 of 2016 (SZ), Order dated:14.12.2020 shall be scrupulously followed.4. The boundary pillars shall be erected with geo co-ordinates marked on them.5. No sand mining shall be done during the rainy season.6. The ramp (i.e., approach road) shall be removed after sand mining is completed.7. The standard environmental conditions for sand mining specified in the Sustainable Sand Mining Guidelines, issued by MoEF&CC, Govt of India, 2016 shall be followed. The mine operator shall not carry mining more than 1 meter depth in compliance with AP WALTA Act.8. Under any circumstance under water sand mining shall not be carried out.
Agenda no. 210.38	4.870 Ha Ordinary Sand Mine Of M/S. Jai Prakash Power Ventures Private Limited, GHANI ATKURU-3 Sand Reach OVER AN EXTENT OF 4.870Ha, IN Sy. No.475, GHANI ATKURU VILLAGE, KANCHIKACHERLA MANDAL, NTR District, Andhra Pradesh State- Environmental Clearance- Reg.
SIA/AP/MI N/412876 /2023	Category : B2 The project proposal is for mining Ordinary Sand in an area of 4.870 Ha with a proposed production quantity of Ordinary Sand Mine - 48,700 m³/annum with a condition that the total production during a scheme should be limited to the approved quantity as per


Member Secretary
SEAC


Chairman
SEAC



	<p>Mining scheme plan.</p> <p>The proposed project falls under Item No. 1(a) of the schedule of the EIA Notification 2006 and its amendments thereof Mining of minerals (≤ 250 ha of mining lease area in respect of non-coal mine lease).</p> <p>The representative of the project proponent of M/s. Jai Prakash Power Ventures Limited and their RQP, NVSPL Ravikanth have attended the meeting.</p> <p>The Committee noted that as per the cluster letter issued by the Asst., Director of Mines & Geology, Nandigama, vide Letter dated: 29.12.2022, there are no existing sand reaches within the radius of 500 mtrs area and obtained LOI on 29.12.2022.</p> <p>The project proponent volunteered to allocate funds 10% of the project cost for providing amenities to the local school / PHCs and development of village roads in the GHANI ATKURU Village under Corporate Social Responsibility (CSR).</p> <p>The Committee after examining the project proposals, presentations, MoEF&CC Notifications & OM's and detailed deliberations, recommended for issue of Environmental clearance for Semi Mechanised method of mining with the following conditions:</p> <ol style="list-style-type: none">1. There shall be no change in the production quantities approved in Environment Clearance order.2. All the conditions and guidelines issued by MoEF&CC, Govt of India in respect of sand mining shall be followed.3. The directions issued by the Honb'le NGT, Southern Zone, Chennai in the matter of O.A.No. 47 of 2016 (SZ) & 177 of 2016 (SZ), Order dated:14.12.2020 shall be scrupulously followed.4. The boundary pillars shall be erected with geo co-ordinates marked on them.5. No sand mining shall be done during the rainy season.6. The ramp (i.e., approach road) shall be removed after sand mining is completed.7. The standard environmental conditions for sand mining specified in the Sustainable Sand Mining Guidelines, issued by MoEF&CC, Govt of India, 2016 shall be followed. The mine operator shall not carry mining more than 1 meter depth in compliance with AP WALTA Act.8. Under any circumstance under water sand mining shall not be carried out.
Agenda No. 210.39	4.930 Ha Ordinary Sand Mine Of M/S. Jai Prakash Power Ventures Private Limited, INDUGAPALLI-1 Sand Reach OVER AN EXTENT OF 4.930 Ha, IN Sy. No.212&470, INDUGAPALLI & POLAMAPPLI VILLAGE, VATSAVAI MANDAL, NTR District, Andhra Pradesh State- Environmental Clearance- Reg.
SIA/AP/MI N/412775 /2023	<p>Category : B2</p> <p>The project proposal is for mining Ordinary Sand in an area of 4.930 Ha with a proposed production quantity of Ordinary Sand Mine - 49,300 m³/annum with a condition that the total production during a scheme should be limited to the approved quantity as per Mining scheme plan.</p> <p>The proposed project falls under Item No. 1(a) of the schedule of the EIA Notification 2006 and its amendments thereof Mining of minerals (≤ 250 ha of mining lease area in</p>


Member Secretary
SEAC


Chairman
SEAC



MINUTES OF THE 210th MEETING OF STATE EXPERT APPRAISAL COMMITTEE (SEAC), A.P., HELD ON - 18th January, 2023 AT VIJAYAWADA, A.P.


	<p>respect of non-coal mine lease).</p> <p>The representative of the project proponent of M/s. Jai Prakash Power Ventures Limited and their RQP, NVSPL Ravikanth have attended the meeting.</p> <p>The Committee noted that as per the cluster letter issued by the Asst., Director of Mines & Geology, Nandigama, vide Letter dated: 29.12.2022, there are no existing sand reaches within the radius of 500 mtrs area and obtained LOI on 29.12.2022.</p> <p>The project proponent volunteered to allocate funds 10% of the project cost for providing amenities to the local school / PHCs and development of village roads in the INDUGAPALLIVillage under Corporate Social Responsibility (CSR).</p> <p>The Committee after examining the project proposals, presentations, MoEF&CC Notifications & OM's and detailed deliberations, recommended for issue of Environmental clearance for Semi Mechanised method of mining with the following conditions:</p> <ol style="list-style-type: none">1. There shall be no change in the production quantities approved in Environment Clearance order.2. All the conditions and guidelines issued by MoEF&CC, Govt of India in respect of sand mining shall be followed.3. The directions issued by the Hon'ble NGT, Southern Zone, Chennai in the matter of O.A.No. 47 of 2016 (SZ) & 177 of 2016 (SZ), Order dated:14.12.2020 shall be scrupulously followed.4. The boundary pillars shall be erected with geo co-ordinates marked on them.5. No sand mining shall be done during the rainy season.6. The ramp (i.e., approach road) shall be removed after sand mining is completed.7. The standard environmental conditions for sand mining specified in the Sustainable Sand Mining Guidelines, issued by MoEF&CC, Govt of India, 2016 shall be followed. The mine operator shall not carry mining more than 1 meter depth in compliance with AP WALTA Act. <p>B. Under any circumstance under water sand mining shall not be carried out.</p>
Agenda No. 210.40	4.990 Ha Ordinary Sand Mine Of M/S. Jai Prakash Power Ventures Private Limited, KANNIVEEDU-1 Sand Reach OVER AN EXTENT OF 4.990Ha, IN Sy. No.65, KANNIVEEDU VILLAGE, VATSAVAI MANDAL, NTR District, Andhra Pradesh State- Environmental Clearance- Reg.
SIA/AP/MI N/412780 /2023	<p>Category : B2.</p> <p>The project proposal is for mining Ordinary Sand in an area of 4.990 Ha with a proposed production quantity of Ordinary Sand Mine - 49,900 m³/annum with a condition that the total production during a scheme should be limited to the approved quantity as per Mining scheme plan.</p> <p>The proposed project falls under Item No. 1(a) of the schedule of the EIA Notification 2006 and its amendments thereof Mining of minerals (≤ 250 ha of mining lease area in respect of non-coal mine lease).</p> <p>The representative of the project proponent of M/s. Jai Prakash Power Ventures Limited and their RQP, NVSPL Ravikanth have attended the meeting.</p>


Member Secretary
SEAC


Chairman
SEAC



	<p>The Committee noted that as per the cluster letter issued by the Asst., Director of Mines & Geology, Nandigama, vide Letter dated: 29.12.2022, there are no existing sand reaches within the radius of 500 mtrs area and obtained LOI on 29.12.2022.</p> <p>The project proponent volunteered to allocate funds 10% of the project cost for providing amenities to the local school / PHCs and development of village roads in the KANNIVEEDU Village under Corporate Social Responsibility (CSR).</p> <p>The Committee after examining the project proposals, presentations, MoEF&CC Notifications & OM's and detailed deliberations, recommended for issue of Environmental clearance for Semi Mechanised method of mining with the following conditions:</p> <ol style="list-style-type: none">1. There shall be no change in the production quantities approved in Environment Clearance order.2. All the conditions and guidelines issued by MoEF&CC, Govt of India in respect of sand mining shall be followed.3. The directions issued by the Hon'ble NGT, Southern Zone, Chennai in the matter of O.A.No. 47 of 2016 (SZ) & 177 of 2016 (SZ), Order dated:14.12.2020 shall be scrupulously followed.4. The boundary pillars shall be erected with geo co-ordinates marked on them.5. No sand mining shall be done during the rainy season.6. The ramp (i.e., approach road) shall be removed after sand mining is completed.7. The standard environmental conditions for sand mining specified in the Sustainable Sand Mining Guidelines, issued by MoEF&CC, Govt of India, 2016 shall be followed. The mine operator shall not carry mining more than 1 meter depth in compliance with AP WALTA Act.8. Under any circumstance under water sand mining shall not be carried out.
Agenda no. 210.41	4.850 Ha Ordinary Sand Mine Of M/S. Jai Prakash Power Ventures Private Limited, KUNIKINAPADU-1 Sand Reach OVER AN EXTENT OF 4.850Ha, IN Sy. No.132, KUNIKINAPADU VILLAGE, KANCHIKACHERLA MANDAL, NTR District, Andhra Pradesh State- Environmental Clearance- Reg.
SIA/AP/MI N/412794 /2023	<p>Category : B2.</p> <p>The project proposal is for mining Ordinary Sand in an area of 4.850 Ha with a proposed production quantity of Ordinary Sand Mine - 48,500 m³/annum with a condition that the total production during a scheme should be limited to the approved quantity as per Mining scheme plan.</p> <p>The proposed project falls under Item No. 1(a) of the schedule of the EIA Notification 2006 and its amendments thereof Mining of minerals (≤250 ha of mining lease area in respect of non-coal mine lease).</p> <p>The representative of the project proponent of M/s. Jai Prakash Power Ventures Limited and their RQP, NVSPL Ravikanth have attended the meeting.</p> <p>The Committee noted that as per the cluster letter issued by the Asst., Director of Mines & Geology, Nandigama, vide Letter dated: 29.12.2022, there are no existing sand reaches within the radius of 500 mtrs area and obtained LOI on 29.12.2022.</p> <p>The project proponent volunteered to allocate funds 10% of the project cost for providing</p>


Member Secretary
SEAC


Chairman
SEAC



	<p>amenities to the local school / PHCs and development of village roads in the KUNIKINAPADU Village under Corporate Social Responsibility (CSR).</p> <p>The Committee after examining the project proposals, presentations, MoEF&CC Notifications & OM's and detailed deliberations, recommended for issue of Environmental clearance for Semi Mechanised method of mining with the following conditions:</p> <ol style="list-style-type: none">1. There shall be no change in the production quantities approved in Environment Clearance order.2. All the conditions and guidelines issued by MoEF&CC, Govt of India in respect of sand mining shall be followed.3. The directions issued by the Hon'ble NGT, Southern Zone, Chennai in the matter of O.A.No. 47 of 2016 (SZ) & 177 of 2016 (SZ), Order dated:14.12.2020 shall be scrupulously followed.4. The boundary pillars shall be erected with geo co-ordinates marked on them.5. No sand mining shall be done during the rainy season.6. The ramp (i.e., approach road) shall be removed after sand mining is completed.7. The standard environmental conditions for sand mining specified in the Sustainable Sand Mining Guidelines, issued by MoEF&CC, Govt of India, 2016 shall be followed. The mine operator shall not carry mining more than 1 meter depth in compliance with AP WALTA Act.8. Under any circumstance under water sand mining shall not be carried out.
Agenda no. 210.42	4.460 Ha Ordinary Sand Mine Of M/S. Jai Prakash Power Ventures Private Limited, MAGALLU -1 Sand Reach OVER AN EXTENT OF 4.460Ha, In Sy. No.306/2, MAGALLU VILLAGE, NANDIGAMA MANDAL, NTR District, Andhra Pradesh State- Environmental Clearance- Reg.
SIA/AP/MI N/412902 /2023	<p>Category : B2.</p> <p>The project proposal is for mining Ordinary Sand in an area of 4.460 Ha with a proposed production quantity of Ordinary Sand Mine - 44,600 m³/annum with a condition that the total production during a scheme should be limited to the approved quantity as per Mining scheme plan.</p> <p>The proposed project falls under Item No. 1(a) of the schedule of the EIA Notification 2006 and its amendments thereof Mining of minerals (≤250 ha of mining lease area in respect of non-coal mine lease).</p> <p>The representative of the project proponent of M/s. Jai Prakash Power Ventures Limited and their RQP, NVSPL Ravikanth have attended the meeting.</p> <p>The Committee noted that as per the cluster letter issued by the Asst, Director of Mines & Geology, Nandigama, vide Letter dated: 29.12.2022, there are no existing sand reaches within the radius of 500 mtrs area and obtained LOI on 29.12.2022.</p> <p>The Committee after examining the project proposals, presentations, MoEF&CC Notifications & OM's and detailed deliberations, recommended for raise ADS for correction of area and Geo-coordinates as the total area was observed as 4.73 Ha in the KML file.</p>


Member Secretary
SEAC


Chairman
SEAC



Agenda no. 210.43	2.380 Ha Ordinary Sand Mine Of M/S. Jai Prakash Power Ventures Private Limited, MALKAPURAM-1 Sand Reach OVER AN EXTENT OF 2.380Ha, In Sy. No.54, MALKAPURAM VILLAGE, JAGGAIAHPETA MANDAL, NTR District, Andhra Pradesh State- Environmental Clearance- Reg.
SIA/AP/MI N/412912 /2023	<p>Category : B2.</p> <p>The project proposal is for mining Ordinary Sand in an area of 2.380 Ha with a proposed production quantity of Ordinary Sand Mine - 23,800 m³/annum with a condition that the total production during a scheme should be limited to the approved quantity as per Mining scheme plan.</p> <p>The proposed project falls under Item No. 1(a) of the schedule of the EIA Notification 2006 and its amendments thereof Mining of minerals (≤ 250 ha of mining lease area in respect of non-coal mine lease).</p> <p>The representative of the project proponent of M/s. Jai Prakash Power Ventures Limited and their RQP, NVSPL Ravikanth have attended the meeting.</p> <p>The Committee noted that as per the cluster letter issued by the Asst., Director of Mines & Geology, Nandigama, vide Letter dated: 29.12.2022, there are no existing sand reaches within the radius of 500 mtrs area and obtained LOI on 29.12.2022.</p> <p>The project proponent volunteered to allocate funds 10% of the project cost for providing amenities to the local school / PHCs and development of village roads in the MALKAPURAM Village under Corporate Social Responsibility (CSR).</p> <p>The Committee after examining the project proposals, presentations, MoEF&CC Notifications & OM's and detailed deliberations, recommended for issue of Environmental clearance for Semi Mechanised method of mining with the following conditions:</p> <ol style="list-style-type: none">1. There shall be no change in the production quantities approved in Environment Clearance order.2. All the conditions and guidelines issued by MoEF&CC, Govt of India in respect of sand mining shall be followed.3. The directions issued by the Hon'ble NGT, Southern Zone, Chennai in the matter of O.A.No. 47 of 2016 (SZ) & 177 of 2016 (SZ), Order dated:14.12.2020 shall be scrupulously followed.4. The boundary pillars shall be erected with geo co-ordinates marked on them.5. No sand mining shall be done during the rainy season.6. The ramp (i.e., approach road) shall be removed after sand mining is completed.7. The standard environmental conditions for sand mining specified in the Sustainable Sand Mining Guidelines, issued by MoEF&CC, Govt of India, 2016 shall be followed. The mine operator shall not carry mining more than 1 meter depth in compliance with AP WALTA Act.8. Under any circumstance under water sand mining shall not be carried out.
Agenda no. 210.44	4.940 Ha Ordinary Sand Mine Of M/S. Jai Prakash Power Ventures Private Limited, PENDYALA -1 Sand Reach OVER AN EXTENT OF 4.940Ha, IN Sy. No.1, PENDYALA VILLAGE, KANCHIKACHERLA MANDAL, NTR District, Andhra Pradesh State- Environmental Clearance- Reg.


Member Secretary
SEAC


Chairman
SEAC



SIA/AP/MI N/412797 /2023	Category : B2. The project proposal is for mining Ordinary Sand in an area of 4.940 Ha with a proposed production quantity of Ordinary Sand Mine - 49,400 m³/annum with a condition that the total production during a scheme should be limited to the approved quantity as per Mining scheme plan.
	The proposed project falls under Item No. 1(a) of the schedule of the EIA Notification 2006 and its amendments thereof Mining of minerals (≤ 250 ha of mining lease area in respect of non-coal mine lease). The representative of the project proponent of M/s. Jai Prakash Power Ventures Limited and their RQP, NVSPL Ravikanth have attended the meeting.
	The Committee noted that as per the cluster letter issued by the Asst., Director of Mines & Geology, Nandigama, vide Letter dated: 29.12.2022, there are no existing sand reaches within the radius of 500 mtrs area and obtained LOI on 29.12.2022.
	The project proponent volunteered to allocate funds 10% of the project cost for providing amenities to the local school / PHCs and development of village roads in the PENDYALA Village under Corporate Social Responsibility (CSR).
	The Committee after examining the project proposals, presentations, MoEF&CC Notifications & OM's and detailed deliberations, recommended for issue of Environmental clearance for Semi Mechanised method of mining with the following conditions: <ol style="list-style-type: none">1. There shall be no change in the production quantities approved in Environment Clearance order.2. All the conditions and guidelines issued by MoEF&CC, Govt of India in respect of sand mining shall be followed.3. The directions issued by the Hon'ble NGT, Southern Zone, Chennai in the matter of O.A.No. 47 of 2016 (SZ) & 177 of 2016 (SZ), Order dated:14.12.2020 shall be scrupulously followed.4. The boundary pillars shall be erected with geo co-ordinates marked on them.5. No sand mining shall be done during the rainy season.6. The ramp (i.e., approach road) shall be removed after sand mining is completed.7. The standard environmental conditions for sand mining specified in the Sustainable Sand Mining Guidelines, issued by MoEF&CC, Govt of India, 2016 shall be followed. The mine operator shall not carry mining more than 1 meter depth in compliance with AP WALTA Act.8. Under any circumstance under water sand mining shall not be carried out.
Agenda no. 210.45	4.910 Ha Ordinary Sand Mine Of M/S. Jai Prakash Power Ventures Private Limited, SENAGAPADU -1 Sand Reach OVER AN EXTENT OF 4.910Ha, In Sy. No.180, SENAGAPADU VILLAGE, PENUGANCHIPROLU MANDAL, NTR District, Andhra Pradesh State- Environmental Clearance- Reg.
SIA/AP/MI N/413062 /2023	Category : B2. The project proposal is for mining Ordinary Sand in an area of 4.910 Ha with a proposed production quantity of Ordinary Sand Mine - 49,100 m³/annum with a condition that the total production during a scheme should be limited to the approved quantity as per


Member Secretary
SEAC


Chairman
SEAC



	<p>Mining scheme plan.</p> <p>The proposed project falls under Item No. 1(a) of the schedule of the EIA Notification 2006 and its amendments thereof Mining of minerals (≤ 250 ha of mining lease area in respect of non-coal mine lease).</p> <p>The representative of the project proponent of M/s. Jai Prakash Power Ventures Limited and their RQP, NVSPL Ravikanth have attended the meeting.</p> <p>The Committee noted that as per the cluster letter issued by the Asst., Director of Mines & Geology, Nandigama, vide Letter dated: 29.12.2022, there are no existing sand reaches within the radius of 500 mtrs area and obtained LOI on 29.12.2022.</p> <p>The project proponent volunteered to allocate funds 10% of the project cost for providing amenities to the local school / PHCs and development of village roads in the SENAGAPADU Village under Corporate Social Responsibility (CSR).</p> <p>The Committee after examining the project proposals, presentations, MoEF&CC Notifications & OM's and detailed deliberations, recommended for issue of Environmental clearance for Semi Mechanised method of mining with the following conditions:</p> <ol style="list-style-type: none">1. There shall be no change in the production quantities approved in Environment Clearance order.2. All the conditions and guidelines issued by MoEF&CC, Govt of India in respect of sand mining shall be followed.3. The directions issued by the Honb'le NGT, Southern Zone, Chennai in the matter of O.A.No. 47 of 2016 (SZ) & 177 of 2016 (SZ), Order dated:14.12.2020 shall be scrupulously followed.4. The boundary pillars shall be erected with geo co-ordinates marked on them.5. No sand mining shall be done during the rainy season.6. The ramp (i.e., approach road) shall be removed after sand mining is completed.7. The standard environmental conditions for sand mining specified in the Sustainable Sand Mining Guidelines, issued by MoEF&CC, Govt of India, 2016 shall be followed. The mine operator shall not carry mining more than 1 meter depth in compliance with AP WALTA Act.8. Under any circumstance under water sand mining shall not be carried out.
Agenda no. 210.46	4.920 Ha Ordinary Sand Mine Of M/S. Jai Prakash Power Ventures Private Limited, SENAGAPADU -2 Sand Reach OVER AN EXTENT OF 4.920 Ha, In Sy. No.180, SENAGAPADU VILLAGE, PENUGANCHIPROLU MANDAL, NTR District, Andhra Pradesh State- Environmental Clearance- Reg.
SIA/AP/MI N/413049 /2023	<p>Category : B2.</p> <p>The project proposal is for mining Ordinary Sand in an area of 4.920 Ha with a proposed production quantity of Ordinary Sand Mine - 49,200 m³/annum with a condition that the total production during a scheme should be limited to the approved quantity as per Mining scheme plan.</p> <p>The proposed project falls under Item No. 1(a) of the schedule of the EIA Notification 2006 and its amendments thereof Mining of minerals (≤ 250 ha of mining lease area in</p>


Member Secretary
SEAC


Chairman
SEAC



MINUTES OF THE 210th MEETING OF STATE EXPERT APPRAISAL COMMITTEE (SEAC), A.P., HELD ON - 18th January, 2023 AT VIJAYAWADA, A.P.

respect of non-coal mine lease).

The representative of the project proponent of **M/s. Jai Prakash Power Ventures Limited** and their RQP, NVSPL Ravikanth have attended the meeting.

The Committee noted that as per the cluster letter issued by the Asst., Director of Mines & Geology, Nandigama, vide Letter dated: 29.12.2022, there are no existing sand reaches within the radius of 500 mtrs area and obtained LOI on 29.12.2022.

The project proponent volunteered to allocate funds 10% of the project cost for providing amenities to the local school / PHCs and development of village roads in the SENAGAPADU Village under Corporate Social Responsibility (CSR).

The Committee after examining the project proposals, presentations, MoEF&CC Notifications & OM's and detailed deliberations, recommended for issue of Environmental clearance for Semi Mechanised method of mining with the following conditions:

1. There shall be no change in the production quantities approved in Environment Clearance order.
2. All the conditions and guidelines issued by MoEF&CC, Govt of India in respect of sand mining shall be followed.
3. The directions issued by the Honb'le NGT, Southern Zone, Chennai in the matter of O.A.No. 47 of 2016 (SZ) & 177 of 2016 (SZ), Order dated:14.12.2020 shall be scrupulously followed.
4. The boundary pillars shall be erected with geo co-ordinates marked on them.
5. No sand mining shall be done during the rainy season.
6. The ramp (i.e., approach road) shall be removed after sand mining is completed.
7. The standard environmental conditions for sand mining specified in the Sustainable Sand Mining Guidelines, issued by MoEF&CC, Govt of India, 2016 shall be followed. The mine operator shall not carry mining more than 1 meter depth in compliance with AP WALTA Act.
8. Under any circumstance under water sand mining shall not be carried out.

Agenda no. 210.47 4.980 Ha Ordinary Sand Mine Of M/S. Jai Prakash Power Ventures Private Limited, USTEPALLI -1 Sand Reach **OVER AN EXTENT OF 4.980Ha, In Sy. No.1/8, USTEPALLI VILLAGE, CHANDARLAPADU MANDAL, NTR District, Andhra Pradesh State- Environmental Clearance- Reg.**

SIA/AP/MI
N/412963
/2023

Category : B2.

The project proposal is for mining Ordinary Sand in an area of 4.980 Ha with a proposed production quantity of **Ordinary Sand Mine - 49,800 m³/annum** with a condition that the total production during a scheme should be limited to the approved quantity as per Mining scheme plan.

The proposed project falls under Item No. 1(a) of the schedule of the EIA Notification 2006 and its amendments thereof Mining of minerals (≤ 250 ha of mining lease area in respect of non-coal mine lease).

The representative of the project proponent of **M/s. Jai Prakash Power Ventures Limited** and their RQP, NVSPL Ravikanth have attended the meeting.


Member Secretary
SEAC


Chairman
SEAC



	<p>The Committee noted that as per the cluster letter issued by the Asst., Director of Mines & Geology, Nandigama, vide Letter dated: 29.12.2022, there are no existing sand reaches within the radius of 500 mtrs area and obtained LOI on 29.12.2022.</p> <p>The project proponent volunteered to allocate funds 10% of the project cost for providing amenities to the local school / PHCs and development of village roads in the USTEPALLI Village under Corporate Social Responsibility (CSR).</p> <p>The Committee after examining the project proposals, presentations, MoEF&CC Notifications & OM's and detailed deliberations, recommended for issue of Environmental clearance for Semi Mechanised method of mining with the following conditions:</p> <ol style="list-style-type: none">1. There shall be no change in the production quantities approved in Environment Clearance order.2. All the conditions and guidelines issued by MoEF&CC, Govt of India in respect of sand mining shall be followed.3. The directions issued by the Hon'ble NGT, Southern Zone, Chennai in the matter of O.A.No. 47 of 2016 (SZ) & 177 of 2016 (SZ), Order dated:14.12.2020 shall be scrupulously followed.4. The boundary pillars shall be erected with geo co-ordinates marked on them.5. No sand mining shall be done during the rainy season.6. The ramp (i.e., approach road) shall be removed after sand mining is completed.7. The standard environmental conditions for sand mining specified in the Sustainable Sand Mining Guidelines, issued by MoEF&CC, Govt of India, 2016 shall be followed. The mine operator shall not carry mining more than 1 meter depth in compliance with AP WALTA Act.8. Under any circumstance under water sand mining shall not be carried out.
Agenda no. 210.48	4.850 Ha Ordinary Sand Mine Of M/S. Jai Prakash Power Ventures Private Limited, MUDIVARTHI -IV Sand Reach OVER AN EXTENT OF 4.850 Ha, IN Sy. No.1011, MUDIVARTHI VILLAGE, VIDAVALURU MANDAL, SPSR NELLORE DISTRICT, Andhra Pradesh State- Environmental Clearance- Reg.
SIA/AP/MI N/414038 /2023	<p>Category : B2.</p> <p>The project proposal is for mining Ordinary Sand in an area of 4.850 Ha with a proposed production quantity of Ordinary Sand Mine - 48,500 m³/annum with a condition that the total production during a scheme should be limited to the approved quantity as per Mining scheme plan.</p> <p>The proposed project falls under Item No. 1(a) of the schedule of the EIA Notification 2006 and its amendments thereof Mining of minerals (≤250 ha of mining lease area in respect of non-coal mine lease).</p> <p>The representative of the project proponent of M/s. Jai Prakash Power Ventures Limited and their RQP, NVSPL Ravikanth have attended the meeting.</p> <p>The Committee noted that as per the cluster letter issued by the Asst., Director of Mines & Geology, Nellore, vide Letter dated: 07.01.2023, there are no existing sand reaches within the radius of 500 mtrs area and obtained LOI on 31.12.2022.</p> <p>Mining is observed in the surrounding areas and also in subject mine hence, the</p>


Member Secretary
SEAC


Chairman
SEAC



MINUTES OF THE 210th MEETING OF STATE EXPERT APPRAISAL COMMITTEE (SEAC), A.P.,
HELD ON - 18th January, 2023 AT VIJAYAWADA, A.P.

	committee recommended to Reject EC.
Agenda no. 210.49	4.850 Ha Ordinary Sand Mine Of M/S. Jai Prakash Power Ventures Private Limited, PALLIPADU -IV Sand Reach OVER AN EXTENT OF 4.850 Ha, IN Sy. No.1, PALLIPADU VILLAGE, INDUKURUPETA MANDAL, SPSR NELLORE DISTRICT, Andhra Pradesh State- Environmental Clearance- Reg.
SIA/AP/MI N/414040 /2023	<p>Category : B2.</p> <p>The project proposal is for mining Ordinary Sand in an area of 4.850 Ha with a proposed production quantity of Ordinary Sand Mine - 48,500 m³/annum with a condition that the total production during a scheme should be limited to the approved quantity as per Mining scheme plan.</p> <p>The proposed project falls under Item No. 1(a) of the schedule of the EIA Notification 2006 and its amendments thereof Mining of minerals (≤ 250 ha of mining lease area in respect of non-coal mine lease).</p> <p>The representative of the project proponent of M/s. Jai Prakash Power Ventures Limited and their RQP, NVSPL Ravikanth have attended the meeting.</p> <p>The Committee noted that as per the cluster letter issued by the Asst., Director of Mines & Geology, Nellore, vide Letter dated: 07.01.2023, there are no existing sand reaches within the radius of 500 mtrs area and obtained LOI on 31.12.2022.</p> <p>The Committee after examining the project proposals, presentations, MoEF&CC Notifications & OM's and detailed deliberations, recommended to raise ADS for working status of adjacent sand reach and closed order details of surrounding mine leases in the cluster.</p>
Agenda no. 210.50	4.650 Ha Ordinary Sand Mine Of M/S. Jai Prakash Power Ventures Private Limited, VIRUVURU - III Sand Reach OVER AN EXTENT OF 4.650 Ha, IN VIRUVURU VILLAGE, PODALAKURU MANDAL, SPSR NELLORE DISTRICT, Andhra Pradesh State- Environmental Clearance- Reg.
SIA/AP/MI N/414043 /2023	<p>Category : B2.</p> <p>The project proposal is for mining Ordinary Sand in an area of 4.650 Ha with a proposed production quantity of Ordinary Sand Mine - 46,500 m³/annum with a condition that the total production during a scheme should be limited to the approved quantity as per Mining scheme plan.</p> <p>The proposed project falls under Item No. 1(a) of the schedule of the EIA Notification 2006 and its amendments thereof Mining of minerals (≤ 250 ha of mining lease area in respect of non-coal mine lease).</p> <p>The representative of the project proponent of M/s. Jai Prakash Power Ventures Limited and their RQP, NVSPL Ravikanth have attended the meeting.</p> <p>The Committee noted that as per the cluster letter issued by the Asst., Director of Mines</p>


Member Secretary
SEAC


Chairman
SEAC

	<p>&Geology, Nellore, vide Letter dated: 07.01.2023, there are no existing sand reaches within the radius of 500 mtrs area and obtained LOI on 31.12.2022.</p> <p>The project proponent volunteered to allocate funds 10% of the project cost for providing amenities to the local school / PHCs and development of village roads in the VIRUVURU Village under Corporate Social Responsibility (CSR).</p> <p>The Committee after examining the project proposals, presentations, MoEF&CC Notifications & OM's and detailed deliberations, recommended for issue of Environmental clearance for Semi Mechanised method of mining with the following conditions:</p> <ol style="list-style-type: none"> 1. There shall be no change in the production quantities approved in Environment Clearance order. 2. All the conditions and guidelines issued by MoEF&CC, Govt of India in respect of sand mining shall be followed. 3. The directions issued by the Honb'le NGT, Southern Zone, Chennai in the matter of O.A.No. 47 of 2016 (SZ) & 177 of 2016 (SZ), Order dated:14.12.2020 shall be scrupulously followed. 4. The boundary pillars shall be erected with geo co-ordinates marked on them. 5. No sand mining shall be done during the rainy season. 6. The ramp (i.e., approach road) shall be removed after sand mining is completed. 7. The standard environmental conditions for sand mining specified in the Sustainable Sand Mining Guidelines, issued by MoEF&CC, Govt of India, 2016 shall be followed. The mine operator shall not carry mining more than 1 meter depth in compliance with AP WALTA Act. 8. Under any circumstance under water sand mining shall not be carried out.
<p>Agenda No. 51</p>	<p>4.00 Ha of Ordinary Sand Mine Of M/S. Jai Prakash Power Ventures Private Limited, over an extent of 4.00 Ha ALAMURU/2022-2 SAND REACH in Alamuru Village, AlamuruMandal, Konaseema Erstwhile East Godavari District- Andhra Pradesh State- Environmental Clearance- Reg..</p>
<p>SIA/AP/MI N/288³²⁵296 /2022</p>	<p>Category : B2.</p> <p>The project proposal is for mining Ordinary Sand in an area of 4.00 Ha with a proposed production quantity of Ordinary Sand Mine -40,000 m³/annum with a condition that the total production during a scheme should be limited to the approved quantity as per Mining scheme/ plan.</p> <p>The proposed project falls under Item No. 1(a) of the schedule of the EIA Notification 2006 and its amendments thereof Mining of minerals (<250 ha of mining lease area in respect of non-coal mine lease).</p> <p>The representative of the project proponent of M/s. Jai Prakash Power Ventures Limited, and their consultant M/s. PRIDHVI ENVIRO TECH (P) LTD have attended the meeting.</p> <p>The Committee noted that as per the cluster letter issued by the Asst., Director of Mines & Geology, Rajamahendravaram, vide Letter dated: 29.07.2022, there are no existing sand reaches within the radius of 500 mtrs area and obtained LOI on 05/05/2022.</p> <p>The Committee after examining the project proposals, presentations, MoEF&CC</p>


Member Secretary
SEAC


Chairman
SEAC



MINUTES OF THE 210th MEETING OF STATE EXPERT APPRAISAL COMMITTEE (SEAC), A.P., HELD ON - 18th January, 2023 AT VIJAYAWADA, A.P.

	Notifications & OM's and detailed deliberations, recommended to raise ADS for working status of adjacent sand reach and closed order details of surrounding mine leases in the cluster.
Agenda No. 52	4.870 Ha of Ordinary Sand Mine Of M/s. Jai Prakash Power Ventures Private Limited, over an extent of 4.870 Ha. UBALANKA/2022-3 SAND REACH in Ubalanka Village, RavulapalemMandal, Konaseema Erstwhile East Godavari District, Andhra Pradesh State- Environmental Clearance- Reg.
SIA/AP/MI N/288310 /2022	<p>Category : B2</p> <p>The project proposal is for mining Ordinary Sand in an area of 4.87 Ha with a proposed production quantity of Ordinary Sand Mine -48,700 m³/annum with a condition that the total production during a scheme should be limited to the approved quantity as per Mining scheme/ plan.</p> <p>The proposed project falls under Item No. 1(a) of the schedule of the EIA Notification 2006 and its amendments thereof Mining of minerals (<250 ha of mining lease area in respect of non-coal mine lease).</p> <p>The representative of the project proponent of M/s. Jai Prakash Power Ventures Limited, and their consultant M/s. PRIDHVI ENVIRO TECH (P) LTD have attended the meeting.</p> <p>The Committee noted that as per the cluster letter issued by the Asst., Director of Mines & Geology, Rajamahendravaram, vide Letter dated: 29.07.2022, there are no existing sand reaches within the radius of 500 mtrs area and obtained LOI on 05/05/2022.</p> <p>The Committee after examining the project proposals, presentations, MoEF&CC Notifications & OM's and detailed deliberations, recommended to raise ADS for working status of adjacent sand reach and closed order details of surrounding mine leases in the cluster.</p>
Agenda no. 210.53	4.0 Ha of Ordinary Sand Mine Of M/s. Jai Prakash Power Ventures Private Limited, over an extent of 4.00 Ha ALAMURU/2022-2 SAND REACH in Alamuru Village, AlamuruMandal, Konaseema Erstwhile East Godavari District- Andhra Pradesh State- Environmental Clearance- Reg.
SIA/AP/MI N/288296 /2022	<p>Category : B2</p> <p>The project proposal is for mining Ordinary Sand in an area of 4.00 Ha with a proposed production quantity of Ordinary Sand Mine -40,000 m³/annum with a condition that the total production during a scheme should be limited to the approved quantity as per Mining scheme/ plan.</p> <p>The proposed project falls under Item No. 1(a) of the schedule of the EIA Notification 2006 and its amendments thereof Mining of minerals (<250 ha of mining lease area in respect of non-coal mine lease).</p> <p>The representative of the project proponent of M/s. Jai Prakash Power Ventures</p>


Member Secretary
SEAC


Chairman
SEAC



	<p>Limited, and their consultant M/s. PRIDHVI ENVIRO TECH (P) LTD have attended the meeting.</p> <p>The Committee noted that as per the cluster letter issued by the Asst., Director of Mines & Geology, Rajamahendravaram, vide Letter dated: 29.07.2022, there are no existing sand reaches within the radius of 500 mtrs area and obtained LOI on 05/05/2022.</p> <p>The Committee after examining the project proposals, presentations, MoEF&CC Notifications & OM's and detailed deliberations, recommended to raise ADS for working status of adjacent sand reach and closed order details of surrounding mine leases in the cluster.</p>
Agenda No. 210.54	4.590 Ha of Ordinary Sand Mine Of M/s. Jai Prakash Power Ventures Private Limited, over an extent of 4.59 Ha. In RAJAVARAM/2022-1 SAND REACH Rajavaram Village, Atreyapuram Mandal, Konaseema Erstwhile East Godavari District, Andhra Pradesh State- Environmental Clearance- Reg.
SIA/AP/MI N/287435 /2022	<p>Category : B2.</p> <p>The project proposal is for mining Ordinary Sand in an area of 4.59 Ha with a proposed production quantity of Ordinary Sand Mine -45,900 m³/annum with a condition that the total production during a scheme should be limited to the approved quantity as per Mining scheme/ plan.</p> <p>The proposed project falls under Item No. 1(a) of the schedule of the EIA Notification 2006 and its amendments thereof Mining of minerals (<250 ha of mining lease area in respect of non-coal mine lease).</p> <p>The representative of the project proponent of M/s. Jai Prakash Power Ventures Limited, and their consultant M/s. PRIDHVI ENVIRO TECH (P) LTD have attended the meeting.</p> <p>The Committee noted that as per the cluster letter issued by the Asst., Director of Mines & Geology, Rajamahendravaram, vide Letter dated: 29.07.2022, there are no existing sand reaches within the radius of 500 mtrs area and obtained LOI on 05/05/2022.</p> <p>The Committee after examining the project proposals, presentations, MoEF&CC Notifications & OM's and detailed deliberations, recommended to raise ADS for working status of adjacent sand reach and closed order details of surrounding mine leases in the cluster.</p>
Agenda no. 210.55	4.460 Ha. ordinary sand mine in Gudikambali River Sand Reach - II M/s. Jaiprakash Power Ventures Ltd, the Gudikambali River Sand Reach - II is located in in Tungabhadra Riverbed near Gudikambali Village, Kowthalam Mandal, Kurnool District, Andhra Pradesh - Environmental Clearance- Reg.
SIA/AP/MI N/408665 /2022	<p>Category : B2</p> <p>The project proposal is for mining Ordinary Sand in an area of 4.460 Ha with a proposed production quantity of Ordinary Sand Mine -44,600 m³/annum with a condition that</p>


Member Secretary
SEAC


Chairman
SEAC



the total production during a scheme should be limited to the approved quantity as per Mining scheme/ plan.

The proposed project falls under Item No. 1(a) of the schedule of the EIA Notification 2006 and its amendments thereof Mining of minerals (≤ 250 ha of mining lease area in respect of non-coal mine lease).

The representative of the project proponent of **M/s. Jai Prakash Power Ventures Limited, and their consultant M/s. ECOMEN Private Limited** have attended the meeting.

The Committee noted that as per the cluster letter issued by the Asst., Director of Mines & Geology, **Kurnool**, vide Letter dated: 15.11.2022, there are no existing sand reaches within the radius of 500 mtrs area and obtained LOI on 05/07/2022. The project falls under B2 category

In 206th SEAC meeting decision is as follows:

The Committee after examining the project proposals, presentations, MoEF&CC Notifications & OM's and detailed deliberations, recommended to raise ADS for Earlier Sand Reach Details and accordingly the project proponent has submitted adjacent sand reaches closing reports vide DDMG, Kurnool letter dt. 27.12.2022.

The proponent volunteered to provide Digital Class rooms to Primary School in the Gudikambali Village as a part of Corporate Social Responsibility (CSR) activity and shall maintain till the life of the mine.

The Committee after examining the project proposals, presentations, MoEF&CC Notifications & OM's and detailed deliberations, recommended for issue of Environmental clearance for Semi Mechanised method of mining with the following conditions:

1. There shall be no change in the production quantities approved in Environment Clearance order.
2. All the conditions and guidelines issued by MoEF&CC, Govt of India in respect of sand mining shall be followed.
3. The directions issued by the Hon'ble NGT, Southern Zone, Chennai in the matter of O.A.No. 47 of 2016 (SZ) & 177 of 2016 (SZ), Order dated: 14.12.2020 shall be scrupulously followed.
4. The boundary pillars shall be erected with geo co-ordinates marked on them.
5. No sand mining shall be done during the rainy season.
6. The ramp (i.e., approach road) shall be removed after sand mining is completed.
7. The standard environmental conditions for sand mining specified in the Sustainable Sand Mining Guidelines, issued by MoEF&CC, Govt of India, 2016 shall be followed. The mine operator shall not carry mining more than 1 meter depth in compliance with AP WALTA Act.
8. Under any circumstance under water sand mining shall not be carried out.

Agenda no.
210.56

4.890 Ha, Mining of Road Metal & Building stone of Sri. Dasamaneni Sai Sampath Kiran at Sy. No.743/P of Rekulakunta Village, Brahmamgari Mattam Mandal, Y.S.R Kadapa District, Andhra Pradesh State - Environmental Clearance- Reg.


Member Secretary
SEAC


Chairman
SEAC



SIA/AP/MI
N/414578
/2023

Category: B2Category

The proposed project is for mining of **Road Metal & Building stone** in an area of **4.890 Ha.** with a proposed production quantity of **Road Metal & Building stone - 96,581 m³/annum** with a condition that the total production during a scheme should be limited to the approved quantity as per Mining scheme/ plan.

The proposed project falls under Item No. 1(a) of the schedule of the EIA Notification 2006 and its amendments thereof - (i). Mining of minerals (≤ 250 ha of mining lease area in respect of non-coal mine lease).

The proponent and their consultant M/s. ECOMEN have attended the meeting and presented the case.

The Committee noted that as per cluster letter issued by Assistant Director of Mines & Geology, Kadapa, vide Lr.No. 4350/e-auction/QL/2022, dt. 06.01.2023 there are Two LoI issued areas within the radius of 500mts area The total cluster area is < 5.0 Ha and obtained LOI on 29.12.2022.

The proponent volunteered to provide Water Treatment plant to Agraharam Village as a part of Corporate Social Responsibility (CSR) activity and shall main till the life of the mine. Life of the mine is 11.69 years.

The Committee after examining the project proposals, presentations, MoEF&CC Notifications & OMs and detailed deliberations, recommended to issue Environmental Clearance with following conditions:

1. The proponent shall comply with the proposals furnished in Environmental management plan.
2. The project proponent shall develop greenbelt of 1km along approach roads & village Road sides.
3. The project proponent shall maintain 7.5mt greenbelt in buffer zone and existing buffer zone plantation should not be disturbed.
4. The proponent shall take dust suppression measures to meet the CPCB stipulated ambient air quality standards at any point of time.
5. The project proponent shall provide trench with bund on Southern side to prevent surface runoff.


Member Secretary
SEAC


Chairman
SEAC

