

## **Minutes of the 43<sup>rd</sup> Meeting of State level Environment Impact Assessment Authority, Jharkhand, held on 23<sup>rd</sup> December, 2015**

The 43<sup>rd</sup> meeting of the State Level Environment Impact Assessment Authority (SEIAA) was convened on 23/12/2015 at the office of SEIAA, Ranchi. The meeting was chaired by Dr. Gurdeep Singh, Chairman, SEIAA, Jharkhand. The attendance at the meeting is as follows:

1. Dr. Gurdeep Singh, Chairman, SEIAA, Jharkhand, Ranchi.
2. Shri A.K. Prabhakar, Member Secretary, SEIAA, Jharkhand, Ranchi.

The decisions taken in the 43<sup>rd</sup> SEIAA meeting are as follows -

1. **Minutes of the meeting of SEIAA, Jharkhand held on 14<sup>th</sup> December, 2015 were confirmed.**
2. **SEIAA considered the recommendations made by SEAC to grant the Environmental Clearance to the following project proposals.**

**A. SEIAA considered the recommendations made by SEAC in its 36<sup>th</sup> meeting held on 19<sup>th</sup> to 23<sup>rd</sup> November, 2015 (Part –C) to grant the Environmental Clearance to the following project proposals related to Stone Mining.-**

### **Renewal Projects**

- I. Bharajori Stone Mine of Md. Naim Ansari at Village- Bharajori, Thana- Chandankyari, Dist.- Bokaro, Jharkhand (1.01 Ha).
- II. Telo Stone Mine of M/s Kirti Enterprises (Sri Yogendra Prasad) at Village- Telo, Thana- Nawadih, Dist.- Bokaro, Jharkhand (0.67 Ha).
- III. Iligara Stone Mine of M/s S.S.P. Enterprises (Sri Pradeep Kumar Pasari) at Village- Iligara, P.S.- Kolhan, Dist.- West Singhbhum, Jharkhand (1.817 Ha).
- IV. Nurda Stone Mine of M/s S.S.P. Enterprises at Village- Nurda, Tehsil- Hat Gamhariya, Dist.- West Singhbhum, Jharkhand (0.671 Ha).
- V. Broadway Stone Mine of M/s Broadway Links Pvt. Ltd. at Village- Chaparwar, Tehsil- Pipra, Dist.- Palamu, Jharkhand (2.023 Ha).
- VI. Uday Singh Stone Mine of Shri Uday Kumar Singh at Village- Chaparwar, Tehsil- Pipra, Dist.- Palamu, Jharkhand (2.428 Ha).
- VII. Narhipakariya Stone Mine of Sri Vijay Kumar at Village- Narhipakariya, P.S.- Mohanpur, Dist.- Deoghar, Jharkhand (2.02 Ha).
- VIII. Pachrukhi Stone Mine of M/s Baba Projects Pvt Ltd at Mouza- Pachrukhi, P.S.- Boriyo, Dist.- Sahibganj, Jharkhand (5.67 Ha).
- IX. Digharia Stone Mine of Sri Saurav Kumar Gutgutiya at Village- Digharia, Tehsil- Fatehpur, Dist.- Jamtara, Jharkhand (3.64 Ha).
- X. Banspahar Stone Mine of M/s Paharia Stone Works at Village- Banspahar, P.O.- Pathna, P.S.- Ranga, Dist.- Sahibganj, Jharkhand (3.1671 Ha).
- XI. Silda Stone Mine of Sri Shripal Chand Jain at Village- Silda, Tehsil- Khunti. Dist.- Khunti, Jharkhand (0.91 Ha).
- XII. Chalpahar & Patnibona Stone of M/s Vansla Granite (Smt. Bina Singh) at Village- Chalpahar & Patnibona, Tehsil- Taljhari, Dist.- Sahibganj, Jharkhand (2.79 Ha).
- XIII. Nawadih Sand Stone Mine of M/s Diversified Vyapar Pvt Ltd at Village- Nawadih, Tehsil- Karmatanr, Dist.- Jamtara, Jharkhand (2.835 Ha).

10/12/15


- XIV. Amjhar Stone Mine of Sri Raghavendra Kumar Pandey at Village- Amjhar, P.O. Pargha, Thana- Baliapur, Dist.- Dhanbad, Jharkhand (0.526 Ha).
- XV. Bara Bana Para Stone Mine of M/s Shankar & Co. at Village- Bara Bana Para, Thana- Taljhari, Dist.- Sahibganj, Jharkhand (3.19 Ha).
- XVI. Balsiring Stone Mine of Shri Lal Sachindra Nath Sahadeo at Village- Balsiring, Thana- Dhurwa, Dist.- Ranchi, Jharkhand (0.97 Ha).
- XVII. Malitok Stone Mine of M/s Maa Gaytri Stone Works at Village- Malitok, P.O. & P.S.- Taljhari, Dist.- Sahibganj, Jharkhand (2.11 Ha).
- XVIII. Nawada Stone Mine of Sri Prakash Yadav at Village- Nawada, P.S.- Markacho, Dist.- Koderma, Jharkhand (0.43 Ha).
- XIX. Kawabar Stone Mine of Sri Binod Kumar at Village- Kawabar, P.O. & P.S.- Koderma, Dist.- Koderma, Jharkhand (0.81 Ha).
- XX. Madhukupi Stone Mine of Sri Karma Soren at Village- Madhukuri, P.O. & P.S.- Madhukuri, Dist.- Godda, Jharkhand (1.01 Ha).
- XXI. Purnadih Stone Mine of M/s Ram Janki Metals at Mouza- Purnadih, P.S.- Markacho, Dist.- Koderma, Jharkhand (0.28 Ha).
- XXII. Saldaha Stone Mine of Sri Shiv Pujan Sharma at Mouza- Saldaha, Thana- Rajganj, Dist.- Dhanbad, Jharkhand (0.37 Ha).
- XXIII. Jangalpur Stone Mine of Md. Mobin Ansari & Md. Margub Ansari at Village- Jangalpur, Thana- Govindpur, Dist.- Dhanbad, Jharkhand (1.60 Ha).
- XXIV. Jangalpur Stone Mine of Md. Mojibur Rab at Village- Jangalpur, Thana- Govindpur, Dist.- Dhanbad, Jharkhand (1.70 Ha).
- XXV. Jangalpur Stone Mine of Md. Hasimuddin Ansari at Village- Jangalpur, Thana- Govindpur, Dist.- Dhanbad, Jharkhand (0.963 Ha).
- XXVI. Jangalpur Stone Mine of Md. Mubarak Hussain & Md. Mahmud Ansari at Mouza- Jangalpur, Thana- Govindpur, Dist.- Dhanbad, Jharkhand (1.437 Ha).
- XXVII. Karni Stone Mine of Sri Manik Chand Maheshwari at Village- manjladih, P.O. & P.S.- Sikaripara, Dist.- Dumka, Jharkhand (2.78 Ha).
- XXVIII. Chotrogoga Stone Mine of M/s Baba Projects Pvt Ltd at Village- Chotrogoga, P.S.- Jibrawari, Dist.- Sahibganj, Jharkhand (8.1 Ha).
- XXIX. Godaitungi Stone Mine of M/s Harilal Ajoy & Co. at Mouza- Godaitungi, Thana- Taljhari, Dist.- Sahebganj, Jharkhand (1.61 Ha).
- XXX. Sidhu Kanhu Stone Mine of M/s Sidhu Kanhu Stone Mines at Village- Chitragaria, P.S.- Shikaripara, Dist.- Dumka, Jharkhand (1.49 Ha).
- XXXI. Baranata Stone Mine of Sri Asit Mahapatra & Sri Titun Mahapatra at Village- Baranata, Tehsil- Chakulia, Dist.- East Singhbhum, Jharkhand (1.214 Ha).
- XXXII. Bagaiya Stone Mine of Sri Ravishankar Kumar Singh at Village- Bagaiya, Thana- Chhatapur, Dist.- Palamu, Jharkhand (4.046 Ha).

### **New Projects**

- XXXIII. Markacho Stone Mine of M/s Maa Bindeshwari Stone (Mr. Alok Kumar) at Village- Markacho, Tehsil- Markacho, Dist.- Koderma, Jharkhand (0.76 Ha).
- XXXIV. Danisai Stone Deposit of Smt. Baljinder Kaur at Village- Danisai, Tehsil- Potka, Dist.- East Singhbhum, Jharkhand (1.214 Ha).
- XXXV. Bitra and Bishrampur Stone Deposit of M/s Megotia Construction Pvt Ltd at Village- Bitra and Bishrampur, Tehsil- Saraikela, Dist.- Saraikela-Kharsawan, Jharkhand (6.786 Ha).
- XXXVI. Khutri Stone Mine of M/s Maa Chinmastika Stone Quarry at Village- Khutri, Thana- Jaridih, Dist.- Bokaro, Jharkhand (1.0117 Ha).
- XXXVII. Ulidih Stone Deposit of M/s Dandar Nirman Private Ltd (Sri Rahul Pandey) at Village- Ulidih Tehsil- Namkum Dist - Ranchi Jharkhand (3.642 Ha)

- XXXVIII. Bara Kunabera Stone Deposit of M/s A.B.S. Enterprises at Village- Bara Kumabera, Tehsil- Rajnagar, Dist.- Saraikela-Kharsawan, Jharkhand (2.173 Ha).
- XXXIX. Jiyajori & Belpahari Stone Mine of M/s Azhar Islam at Village- Jiyajori & Belpahari, P.S.- Hiranpur, Dist.- Pakur, Jharkhand (4.76 Ha).
- XL. Nawalsahi Stone Mine of Sri Ajit Kumar Singh at -Nawalsahi, P.O.& P.S.- Markacho, Dist.- Koderma, Jharkhand (1.08 Ha).
- XLI. Golpahari Stone Mine of Sri Kamal Bhushan at Village- Golpahari, P.O.- Gondlipahari, P.S.- Jamtara, Dist.- Jamtara, Jharkhand (4.45 Ha).
- XLII. Golpahari Stone Mine of Sri Binanjay Bharti at Village- Golpahari, P.O.- Gondlipahari, P.S.- Jamtara, Dist.- Jamtara, Jharkhand (4.45 Ha).
- XLIII. Taranga Stone Mine of M/s Trimurty Quarry & Crusher at Village- Taranga, P.S.- Chandrapur, Dist.- Bokaro, Jharkhand (1.417 Ha).
- XLIV. Raedih Stone Deposit of M/s Vinayak Stone Quarry at Village- Raedih, Thana- Domchanch, Dist.- Koderma, Jharkhand (2.023 Ha).
- XLV. Belbhadri Stone Mine of M/s S.S. Black Stone Works at Village- belbhadri, Thana- Mirzachouki, Dist.- Sahibganj, Jharkhand (3.64 Ha).
- XLVI. Damdami Stone & Morrum Mine of M/s Maa Stone Works at Village- Damdami, Tehsil- Hussainabad, Dist.- Palamu, Jharkhand (18.21 Ha).
- XLVII. Paharpur Stone Mine of M/s Saroj Kumar Bhagat and Sri Nayan Kumar Das at Village- Paharpur, P.S.- Shikaripara, Dist.- Dumka, Jharkhand (2.74 Ha).
- XLVIII. Karigunia Stone Mine of M/s Swastik Mineral Agency at Village- Karigunia, P.O.- Banjhi, P.S.- Borio, Dist.- Sahibganj, Jharkhand (14.985 Ha).
- XLIX. Saharbera Stone Mine of M/s Brohamabali Stone Products at Village- Saharbera, P.O.- Pagdaha, P.S.- Shikaripara, Dist.- Dumka, Jharkhand (3.916 Ha).
- L. Makrapahari Stone Mine of Sri Nirmal Marandi at Village- Makrapahari, P.O.- Sarasdangal, P.S.- Shikaripara, Dist.- Dumka, Jharkhand (1.36 Ha).
- LI. Chachghara Stone Mine of Mr. Kailash Prasad Mandal & Mr. Rakesh Chandra at Village- Chachghara, P.S.- Jamua, Dist.- Giridih, Jharkhand (0.56 Ha).
- LII. Jonkmari Stone Deposit of Sri Siddharth Tulsyan at Village- Jonkmari, Thana- Boria (Jirwabari), Dist.- Sahibganj, Jharkhand (4.41 Ha).
- LIII. Karambi Stone Deposit of M/s Ratan Black Stone at Village- Karambi, P.O.- Mahadevganj, Thana- Jirwawari, Dist.- Sahebganj, Jharkhand (3.238 Ha).
- LIV. Dekjora Stone Deposit of Sri Umesh Kumar & Sri Suresh Mahto at Village- Dekjora, Thana- Govindpur, Dist.- Dhanbad, Jharkhand (1.08 Ha).
- LV. Noadih Stone Mine of M/s A.P.S Enterprises at Village- Noadih, Thana- Saraikela, Dist.- Saraikela-Kharsawan, Jharkhand (2.46 Ha).
- LVI. Nijhore Stone Mine of Sri Saraj Kumar Bhagat at Village- Nijhore, P.O. & P.S.- Nagarkhari & Govindpur, Dist.- Dhanbad, Jharkhand (1.92 Ha).
- LVII. Aakhdwara Stone Mine of Sri Pritpal Singh at Village- Aakhdwara, Anchal- Nirsha, Dist.- Dhanbad, Jharkhand (2.78 Ha).
- LVIII. Kharkhar - Paharpur Stone Mine of M/s Sai Baba Stone Quarry at Village- Kharkhar- Paharpur, P.S.- Markacho, Dist.- Koderma, Jharkhand (0.81 Ha).
- LIX. Hajam Stone Mine of M/s Bimaldeep Infrastructure (P) Ltd at Village- Hajam, Tehsil- Namkum, Dist.- Ranchi, Jharkhand (14.14 Ha).

**SEIAA agrees with the recommendations made by SEAC to grant Environmental Clearance (EC) to the project proposals mentioned above. SEIAA, therefore, decides to grant EC to these projects on the conditions recommended by SEAC, Except Sl. No. (LIX) which is deferred to next meeting.**

**B. SEIAA considered the recommendations made by SEAC in its 36<sup>th</sup> meeting held on 19 to 23<sup>rd</sup> November, 2015 (Part –C) to grant the Environmental Clearance to the following project proposals related to Sand Mining:-**

- I. Samaldih Sand Mine on Sakri River of M/s Sanjeet Hembram at Village- Samaldih/Satgawan, Thana- Satgawan, Dist.- Koderma, Jharkhand (2.75 Ha).
- II. Jamkati Sand Mine on jamkati River of M/s Pal Wine at Village-Jamkati, Anchal- Jainnagar, Dist.- Koderma, Jharkhand (3.08 Ha).
- III. Laghla Sand Mining Project Located on Ijri River of Sri Omprakash Mahatha at Village- Laghla, Thana- Chandankyari, Dist.- Bokaro, Jharkhand (0.65 Ha).

**SEIAA agrees with the recommendations made by SEAC to grant Environmental Clearance (EC) to the project proposals mentioned above. SEIAA, therefore, decides to grant EC to these projects on the conditions recommended by SEAC.**

**C. SEIAA considered the recommendations made by SEAC in its 36<sup>th</sup> meeting held on 19<sup>th</sup> to 23<sup>rd</sup> November, 2015 (Part –C) to grant the Environmental Clearance to the following project proposals related to Brick Clay Mining:-**

- I. Brick Clay Mining of M/s Kamal Bricks at Village- Chandwe Purnadih, P.O.- Neori, Vikas, P.S.- Pithoria, Dist.- Ranchi, Jharkhand (1.05 Ha).
- II. Brick Clay Mining of M/s NBC Bricks (Unit- 2) at Village- Murgaghutu, P.O.- Gamharia, Dist.- Saraikela-Kharsawan, Jharkhand (1.616 Ha).
- III. Brick Clay Mining of M/s Durga Charan Pradhan at Village- Surbura, P.O.- Jharjhara, P.S.- Toklo, Dist.- West Singhbhum, Jharkhand (0.64 Ha).

**SEIAA agrees with the recommendations made by SEAC to grant Environmental Clearance (EC) to the project proposals mentioned above. SEIAA, therefore, decides to grant EC to these projects on the conditions recommended by SEAC.**

**D. SEIAA considered the recommendations made by SEAC in its 36<sup>th</sup> meeting held on 19<sup>th</sup> to 23<sup>rd</sup> November, 2015 (Part –C) for credible action to the following project proposals related to Stone Mining:-**

- I. Kathpahari Stone Mine of Sri Gautam Mandal & Partners at Village- Kathpahari, P.S.- Shikaripara, Dist.- Dumka, Jharkhand (0.656 Ha).
- II. Kulkulidangal Stone Mine of Sri Azad Ali at Village- Kulkulidangal, P.S.- Shikaripara, Dist.- Dumka, Jharkhand (1.00 Ha).
- III. Ahirichua Stone Mine of M/s Sri Ganpati Stone at Village- Ahirichua, P.O. & P.S.- Gopikandar, Dist.- Dumka, Jharkhand (2.356 Ha).
- IV. Gudaitangi Stone Mine of M/s J.B. Stone Works at Village- Gudaitangi, P.O. & P.S.- Taljhari, Dist.- Sahibganj, Jharkhand (2.02 Ha).
- V. Chitrao Stone Mine of M/s Bajrangwali Stone Enterprises at Village- Chitrao, P.O.- Tilaiya, P.S.- Barhi, Dist.- Hazaribagh, Jharkhand (0.963 Ha).
- VI. Patnibona Stone Mine of M/s Narsingh Lagdhir at Mouza- Patnibona, P.O.- Bakudih Thana- Taljhari, Dist.- Sahebganj, Jharkhand (1.804 Ha).

**SEIAA took a decision that as per GOI direction, credible action to be initiated by JSPCB and Forest and Environment Department, Govt. of Jharkhand for violator**

under EP Act. SEIAA to write a request letter to State Government in this regard to issue direction to the concerned Govt. body and JSPCB for needful action.

E. SEIAA considered the recommendations made by SEAC in its 37<sup>th</sup> meeting held on 01<sup>st</sup> to 05<sup>th</sup> December, 2015 (Part -C) to grant the Environmental Clearance to the following project proposals related to Stone Mining:-

**Renewal Projects**

- I. M/s Manoj Kumar Singh Stone Mine of Sri Manoj Kumar Singh at Mouza- Mangru, Thana & Block- Simdega, Dist.- Simdega, Jharkhand (0.566 Ha).
- II. Katanga Stone Mine of M/s Laxmi Enterprises at Village- Katanga, Tehsil- Rajnagar, Dist.- Saraikela-Kharsawan, Jharkhand (4.71 Ha).
- III. Khakhara Quartzite Mine of Sri Chitranjan Prasad Khuswaha at Village- Khakhara, Thana- Gola, Dist.- Ramgarh, Jharkhand (1.64 Ha).
- IV. Marro Stone Mine of Sri Rajaram Sharma at Village- Marro, P.O. & P.S.- Nagarkhari & Govindpur, Dist.- Dhanbad, Jharkhand (2.02 Ha).
- V. Marro Stone Mine of Sri Rajaram Sharma at Village- Marro, P.O. & P.S.- Nagarkhari & Govindpur, Dist.- Dhanbad, Jharkhand (1.21 Ha).
- VI. Tangartoli Stone Mine of Sri Firoz Ali at Village- Tangartoli, P.O. & P.S.- Nagarkhari & Govindpur, Dist.- Dhanbad, Jharkhand (0.61 Ha).
- VII. Bogla Stone Mine of Sri Om Prakash Pandey at Village- Bogla, P.S.- Chandankhari, Dist.- Bokaro, Jharkhand (0.81 Ha).
- VIII. Marro Stone Mine of Sri Rajaram Sharma at Village- Marro, P.O. & P.S.- Nagarkhari & Govindpur, Dist.- Dhanbad, Jharkhand (1.07 Ha).
- IX. Damin Bhita Stone Mine of M/s Vaishnav Stone Works (Sri Awadh Kishor Singh) at Mouza- Damin Bhita, P.O.& Thana- Mirzachowki, Dist.- Sahebganj, Jharkhand (4.34 Ha).
- X. Borna Stone Mine of M/s Hans Stone Works at Village- Borna, Thana- Ranga, Dist.- Sahebganj, Jharkhand (1.77 Ha).
- XI. Hardag Stone Mine of Sri Ranjit Singh at Village- Hardag, P.O. & P.S.- Ranchi, Dist.- Ranchi, Jharkhand (1.21 Ha).
- XII. Patnibona & Chowkipahar Stone Mine of M/s Harilal Ajoy & Co. at Mouza- Patnibona & Chowkipahar, P.O.- Bakudih, Thana- Taljhari, Dist.- Sahebganj, Jharkhand (6.03 Ha).
- XIII. Chhotahariyan Stone Mine of M/s Mangalam Metals & Minerals at Village- Chhotahariyan, Thana- Ghatsila Taraf Haludpukhur, Dist.- East Singhbhum, Jharkhand (4.85 Ha).
- XIV. Medodih Stone Mine of Sri Manoj Kumar & Sri Jagarnath Swarnkar at Village- Medodih, Thana- Jainagar, Dist.- Koderma, Jharkhand (0.38 Ha).
- XV. Bhinkudih Stone Mine of Sri Manoj Kumar & Sri Jagarnath Swarnkar at Village- Bhinkudih, Thana- Jainagar, Dist.- Koderma, Jharkhand (0.90 Ha).
- XVI. Kailadhab Stone Mine of Sri Suresh Kumar Jhanjhri at Village- Kailadhab, Thana- Dhanwar, Dist.- Giridih, Jharkhand (2.35 Ha).
- XVII. Bagodih Stone Mine of Sri Manoj Kumar at Village- Bagodih, Thana- Jainagar, Dist.- Koderma, Jharkhand (0.88 Ha).

- XVIII. Chalpahar-Patnibona Stone Mine of M/s Bihar Bentonite Supply Company at Villag Chalpahar & Patnibona, Thana- Taljhari, Dist.- Sahibganj, Jharkhand (9.08 Ha).
- XIX. Ramkol Stone Mine of Sri Krishna Prasad Ram at Village- Ramkol, P.S.- Boarior, Dist.- Godda, Jharkhand (0.6758 Ha).
- XX. Rasda Stone Mine of Sri Shanta Kumar at Village- Rasda, P.O.- Balkudra, P.S.- Patratu, Dist.- Ramgarh, Jharkhand (1.42 Ha).
- XXI. Nipania Stone Mine of M/s Kamalakar Mandal & Tarapada at Village- Nipania, P.O.- Nagarkhari, P.S.- Govindpur, Dist.- Dhanbad, Jharkhand (0.81 Ha).
- XXII. Dundaria Stone Mine of Sri Durgesh Kumar Mishra at Village- Dundaria, Thana- Gumla, Dist. – Gumla, Jharkhand (0.404 Ha).
- XXIII. Pandra Stone Mine of Sri Dineshwar Prasad Mehta at Village- Pandra, Thana- Ichak, Dist.- Hazaribagh, Jharkhand (0.4370 Ha).
- XXIV. Nawadih Stone Mine of Sri Bhaginath Mahto at Village- Nawadih, Thana- Padma, Dist.- Hazaribagh, Jharkhand (0.8498 Ha).
- XXV. Bindri Bandarkola Stone Mine of Sri Satyanath Sah at Village- Bindri Bandarkola, Thana- Borio, Dist.- Sahibganj, Jharkhand (1.62 Ha).
- XXVI. Mangargarhi Stone Deposit of M/s Ganpati Minerals (Smt. Shweta Devi) at Village- Mangardih, Tehsil- Dumri, Dist.- Giridih, Jharkhand (2.28 Ha).
- XXVII. Kotagarh Stone Boulder Mine of M/s Paramjit Singh at Mouza- Kotgarh, P.O.- Noamundi, Dist.- West Singhbhum, Jharkhand (0.56 Ha).
- XXVIII. Gudwa Stone Mine of M/s Jai Bajrangwalee Stone Works at Village- Gudwa, Thana- Rajmahal, Dist.- Sahebganj, Jharkhand (3.46 Ha).
- XXIX. Gudwa Stone Mine of M/s Hill Movement at Village- Gudwa, Thana- Taljhari, Dist.- Sahibganj, Jharkhand (8.195 Ha).
- XXX. Gudwa Stone Mine of M/s Mineral India at Village- Gudwa, Thana- Taljhari, Dist.- Sahebganj, Jharkhand (4.98 Ha).
- XXXI. Nichitpur-Raidih Stone Mine of Smt. Sheela Singh at Village- Nichitpur-Raidih, Thana- Dhurwa (Tupudana OP), Dist.- Ranchi, Jharkhand (1.11 Ha).
- XXXII. Hazam Stone Mine of M/s Satyam Stone Works at Village- Hazam, Thana- Tupudana (Dhurwa), Dist.- Ranchi, Jharkhand (1.618 Ha).
- XXXIII. Surajpur Stone Mine of Sri Laxmun Sahu at Village- Surajpur, Tehsil- Basia, Dist.- Gumla, Jharkhand (0.81 Ha).
- XXXIV. Murhi Stone Mine of M/s Anwar Ansari at Village- Murhi, P.O.- Murhi, P.S.- Khunti, Dist.- Khunti, Jharkhand (0.506 Ha).
- XXXV. Lohatamba (Agaiya) Stone Mine of M/s Maa Tara Stone Works at Village- Lohatamba (Agaiya), P.S.- Rajabhitta, Dist.- Godda, Jharkhand (1.23 Ha).
- XXXVI. Lohatamba (Agaiya) Stone Mine of M/s M. N. Enterprise at Village- Lohatamba (Agaiya), P.S.- Rajabhitta, Dist.- Godda, Jharkhand (1.0125 Ha).
- XXXVII. Pipaljori Stone Mine of M/s Lakhmani Stone Products at Village- Pipaljori, P.O.- Chengadanga, P.S.- Pakur, Dist.- Pakur, Jharkhand (4.77 Ha).
- XXXVIII. Khesmi Stone Mine of Sri Kamal Kumar Agarwal at Village- Khesmi (Pumanagar), P.O.- Nawadih, P.S.- Nawalshahi, Dist.- Koderma, Jharkhand (2.06 Ha).
- XXXIX. Kanadih Stone Mine of Sri Santosh Sanga at Village- Kanadih, P.O. – Fudi, P.S.- Khunti, Dist.- Khunti, Jharkhand (0.42 Ha).
- XL. Hansa Stone Mine of Sri Dheeraj Kumar at Village- Hansa, P.O. & P.S.- Murhu, Tehsil- Murhu, Dist.- Khunti, Jharkhand (0.405 Ha).

- XL I. Kalhajore Stone & Granite Mines of Sri Jitendra Kumar Chourasia at Village- Kalhajore, Thana- Madhupur, Dist.- Deoghar, Jharkhand (0.809 Ha).
- XLII. Kulkulidangal Stone Mines of Mr. Golam Jakaria Mallick at Mouza- Kulkulidangal, Thana- Shikaripara, Dist.- Dumka, Jharkhand (1.307 Ha).
- XLIII. Goradih Stone Mines of Sri Sanjay Bagaria at Mouza- Goradih, Thana- Gandey, Dist.- Giridih, Jharkhand (0.607 Ha).
- XLIV. Kharwardih Stone Mine of Sri Ravishankar Kumar Singh at Village- Kharwardih, Thana- Chhatarpur, Dist.- Palamu, Jharkhand (4.65 Ha).
- XLV. Jorasimal Stone Mine of Sri Deepak Kumar Gupta at Village- Jorasimal, Thana- Madhupur, Dist.- Deoghar, Jharkhand (0.89 Ha).
- XLVI. Gouri Pahari Stone Mine of M/s V.R. Minerals at Village- Gouri Pahari, P.O. & P.S.- Madhupur, Dist.- Deoghar, Jharkhand (0.56 Ha).
- XLVII. Gouri Pahari Stone Mine of M/s V.R. Minerals at Village- Gouri Pahari, P.O. & P.S.- Madhupur, Dist.- Deoghar, Jharkhand (2.02 Ha).
- XLVIII. Gouri Pahari Stone Mine of M/s V.R. Minerals at Village- Gouri Pahari, P.O. & P.S.- Madhupur, Dist.- Deoghar, Jharkhand (1.62 Ha).
- XLIX. Manatu Stone Mine of Sri Dinesh Kerketta at Village- Manatu, Thana- Ranchi, Dist.- Ranchi, Jharkhand (0.405 Ha).

#### **New Projects**

- L. M/s Asit Kumar Mandal Stone Mine of Sri Asit Kumar Mandal at Mouza- Marro, Thana & Block - Govindpur, Dist.- Dhanbad, Jharkhand (1.295 Ha).
- LI. M/s Ramashish Singh Stone & Morrum Mine of Sri Ramashish Singh at Village- Madhya, Tehsil- Chattarpur, Dist.- Palamu, Jharkhand (4.85 Ha).
- LII. Akta Stone Deposit of Sri Sudhir Kumar Singh at Mouza- Akta, Thana- Hunterganj, Dist.- Chatra, Jharkhand (0.96 Ha).
- LIII. Hardag Stone Deposit of M/s Hero Hardrock Harvesters (Sri Shiv Kumar) at Village- Hardag, Thana- Tupudana, Dist.- Ranchi, Jharkhand (2.02 Ha).
- LIV. Manatu Stone Deposit of M/s Hiralal Sand and Ballast Company (Sri Santosh Kumar) at Village- Manatu, Thana- Kanke, Dist.- Ranchi, Jharkhand (3.70 Ha).
- LV. Chaprakocha Stone Deposit of Sri Rinku Kumar & Partner at Village- Chaprakocha, Thana- Ormanjhi, Dist.- Ranchi, Jharkhand (0.83 Ha).
- LVI. Karambi Stone Deposit of M/s Karambi Stone Works at Village- Karambi, Thana- Jurwabari, Dist.- Sahibganj, Jharkhand (8.78 Ha).
- LVII. Gangopara Bedo Stone Deposit of M/s Natural Mining & Construction Pvt Ltd at Village- Gangopara Bedo, Thana- Ranga, Dist.- Sahibganj, Jharkhand (3.54 Ha).
- LVIII. Bartua Stone Deposit of Sri Mihsin Hassan Raja at Village- Bartua, P.S.- Ormanjhi, Dist.- Ranchi, Jharkhand (2.36 Ha).
- LIX. Barguttu Stone Deposit of M/s Hiralal & Company at Village- Barguttu, P.S.- Ranchi, Dist.- Ranchi, Jharkhand (4.73 Ha).
- LX. Demba Stone Deposit of Sri Vikash Kumar at Village- Demba, Thana- Jurwabari, Dist.- Sahibganj, Jharkhand (4.654 Ha).
- LXI. Noadih Stone Deposit of M/s A.P.S. Enterprises at Village- Noadih, P.S.- Saraikela, Dist.- Saraikela-Kharsawan, Jharkhand (3.585 Ha).
- LXII. Sonadih-Matkamdih Stone Deposit of M/s M.K. Metals & Mineral at Village- Sonadih-Matkamdih, Tehsil- Potka, Dist.- East Singhbhum, Jharkhand (3.50 Ha).

- LXIII. Chitragaria Stone Mine of Sri Deobrata Tiwary at Village- Chitragaria, P.C Benagaria, P.S.- Shikaripara, Dist.- Dumka, Jharkhand (1.36 Ha).
- LXIV. Lowadih Stone Mine of Sri Prashant Kumar Barma at Village- Lowadih, P.S.- Patratu, Dist.- Ramgarh, Jharkhand (3.32 Ha).
- LXV. Labga Stone Mine (Laterite & Boulder Rock) of Sri Shailendra Kumar Mehta at Village- Labga, P.O.- Labga, P.S.- Patratu, Dist.- Ramgarh, Jharkhand (1.012 Ha).
- LXVI. Kundra Khurd Stone Mine of Sri Shailendra Kumar Mehta at Village- Kundra Khurd, P.O. & P.S.- Barlong, Dist.- Ramgarh, Jharkhand (4.858 Ha).
- LXVII. Lowadih Stone Mine of Sri Prashant Kumar Barma at Village- Lowadih, P.S.- Patratu, Dist.- Ramgarh, Jharkhand (1.943 Ha).
- LXVIII. Manjhladih Stone Mine of Md. Salam at Mouza- Manjhladih, P.O.- Benagariya, P.S.- Shikaripara, Dist.- Dumka, Jharkhand (2.227 Ha).
- LXIX. Bandarpahari Stone Deposit of Sri Narayan Chandra Mahto at Village- Bandarpahari, Thana- Bindapathar, Dist.- Jamtara, Jharkhand (1.918 Ha).
- LXX. Damdami Stone & Morrum Deposit of Sri Dheerendra Kumar Singh at Village- Damdami, P.S.- Hussainabad, Dist.- Palamu, Jharkhand (4.653 Ha).
- LXXI. Damdami Stone & Morrum Deposit of M/s Shubh Labh Enterprises at Village- Damdami, P.S.- Hussainabad, Dist.- Palamu, Jharkhand (3.601 Ha).
- LXXII. Dhekjora Stone Mine of M/s Prashant Chips Stone at Village- Dhekjora, Thana- Govindpur, Dist.- Dhanbad, Jharkhand (1.1290 Ha).
- LXXIII. Jangalpur Stone Mine of Md. Mokim Ansari at Village- Jangalpur, Thana- Govindpur, Dist.- Dhanbad, Jharkhand (0.8498 Ha).
- LXXIV. Baramuri Stone Mine of Sri Niraj Kumar Agarwal & Sri Jagdip Agarwal at Village- Baramuri, Thana- Baliapur, Dist.- Dhanbad, Jharkhand (1.6753 Ha).
- LXXV. Asana Stone Mine of Md. Mannu Alam at Village- Asana, Thana- Govindpur, Dist.- Dhanbad, Jharkhand (1.7725 Ha).
- LXXVI. Salukchapra Stone Mine of Sri Ankush Grover at Village- Salukchapra, Thana- Nirsa, Dist.- Dhanbad, Jharkhand (3.64 Ha).
- LXXVII. Manatu Stone Deposit of M/s Urja Coal & Mines Pvt Ltd at Village- Manatu, Thana- Kanke, Dist.- Ranchi, Jharkhand (10.11 Ha).
- LXXVIII. Bankuncha Stone Deposit of M/s Rock Minerals at Village- Bankucha, Thana- Patamda, Dist.- East Singhbhum, Jharkhand (4.04 Ha).
- LXXIX. Mango Stone Deposit of M/s Ganpati Stone (Sri Chandradev Mishra) at Village- Mango, Thana- Balidih, Dist.- Bokaro, Jharkhand (1.934 Ha).
- LXXX. Gutwa Stone Deposit of Sri Basudev Oraon & Partners at Village- Gutwa, Thana- Sisai, Dist.- Gumla, Jharkhand (2.023 Ha).

**SEIAA agrees with the recommendations made by SEAC to grant Environmental Clearance (EC) to the project proposals mentioned above. SEIAA, therefore, decides to grant EC to these projects on the conditions recommended by SEAC, Except Sl. No. E (IX) and Sl. No. E (LIX) which is deferred to next meeting.**

**F. SEIAA considered the recommendations made by SEAC in its 37<sup>th</sup> meeting held on 01<sup>st</sup> to 05<sup>th</sup> December, 2015 (Part –C) for credible action to the following project proposals related to Stone Mining:-**

- I. Chilgo Stone Mine of Sri Uday Kumar at Mouza- Chilgo, P.O.- Chilgo, Dist.- Saraikela-Kharsawan, Jharkhand (1.34 Ha).



- II. Ichadag Stone Mine of M/s Leynid Enterprises at Mouza- Ichadag, Thana- Ormanjhi, Dist.- Ranchi, Jharkhand (1.44 Ha).
- III. Saharpur Stone Mine of Sri Anil Kumar Singh at Village- Saharpur, P.S.- Shikaripara, Dist.- Dumka, Jharkhand (3.82 Ha).
- IV. Manjhladih Stone Mine of Sri Arun Kumar Sah at Village- Manjhladih, P.O.- Nagarkiari, P.S.- Govindpur, Dist.- Dhanbad, Jharkhand (1.62 Ha).
- V. Irga Stone Mine of M/s Maa Jagdamba Stone Works at Village- Irga, Thana- Daru, Dist.- Hazaribagh, Jharkhand (3.0351 Ha).
- VI. Stone Mine of M/s N.R. Construction Stone Mine at Village- Amdiha, Thana- Pindrajor, Dist.- Bokaro, Jharkhand (1.61 Ha).

**SEIAA took a decision that as per GOI direction, credible action to be initiated by JSPCB and Forest and Environment Department, Govt. of Jharkhand for violation under EP Act. SEIAA to write a request letter to State Government in this regard to issue direction to the concerned Govt. body and JSPCB for needful action.**

**G. SEIAA considered the recommendations made by SEAC in its 38<sup>th</sup> meeting held on 18<sup>th</sup> to 24<sup>th</sup> December, 2015 (Part –A)\_Matters related to different figures between the mine plan submitted with application and approved mine plan submitted later by PP.**

- I. Kharkhar Stone Mine of Sri Rameshwar Singh at Village- Kharkhar, Thana- Markacho, Dist.- Koderma, Jharkhand (0.445 Ha).
- II. Rolagutu Stone Mine of M/s Vishal Construction at Village- Rolagutu, Thana –Karra , Dist.- Khunti, Jharkhand.( 1.093 Ha).
- III. Basia Stone Mine of M/s Sarthak Stone (Sri Kamal Kant Ohdar) at Mouza- Basia, P.S.- Basia, Dist.- Gumla, Jharkhand (2.12 Ha).
- IV. Ulidih Stone Mine of M/s Keystone Infra Pvt Ltd at Village- Ulidih, P.S. Namkum, Dist.- Ranchi, Jharkhand (2.43 Ha).
- V. Taratanr Stone Quarry of Sri Devendra Prasad Mehta at Village- Taratanr, Thana- Koderma, Dist.- Koderma, Jharkhand (0.558 Ha).
- VI. Chhapparwar-2 Mine (Stone Quarry) of M/s Anand Kumar Singh at Vill- Chhapparwar, Thana-Hariharganj, Dist.- Palamu, Jharkhand. (2.238 Ha).
- VII. Chhapparwar-1 Mine (Stone Quarry) of M/s Anand Kumar Singh at Vill- Chhapparwar, Thana-Hariharganj, Dist.- Palamu, Jharkhand. (1.27 Ha).
- VIII. Stone Mine of M/s Jagdish Sahu at Mouza- Khora, P.S.- Gumla, Dist.- Gumla, Jharkhand (0.81 Ha).
- IX. Stone Mine of M/s Kwality Stone Products (Sri Amandeep Singh) at Village- Dhatapara & Fatehpur, P.S.- Kotalpokhar, Dist.- Sahebganj, Jharkhand (2.884 Ha).
- X. Purnadih Stone Mine of M/s Jai Durga Stone Works at Vill.- Purnadih, Thana- Markacho, Dist.- Koderma, Jharkhand (0.21 Ha).
- XI. Stone Mine of Sri Manish Kumar Lal at Village- Armai, P.S.- Gumla, Dist.- Gumla, Jharkhand (2.430 Ha).
- XII. Chikor Stone Mine of M/s Ramesh Bhagat at Mouza- Chikor, P.S.- Khunti, Dist.- Khunti, Jharkhand (4.51 Ha).
- XIII. Stone Boulder Mining for M/s Gupta Minerals at Village- Haridih, Thana- Ghatsila, Dist.- East Singhbhum, Jharkhand (0.46 Ha).
- XIV. Tham Stone Mine of M/s Rastria Stone Chips at Village Tham, P.O.- Dhab-Tham, Thana- Chandwara, District – Koderma, Jharkhand (1.36 Ha).

- XV. Stone Mine of Sri Jivlal Yadav at Village- Tham, Thana- Chandwara, Dist.- Koderma, Jharkhand (0.63 Ha).
- XVI. Kharagdiha & Karhadih Stone Mine of Sri Vishnudev Singh at Mouza- Kharagdiha & Karhadih, P.S.- Jamua, Dist.- Giridih, Jharkhand (0.5949 Ha).
- XVII. Purnadih Stone Mine of Sri Umakant Rana at Village- Purnadih, Thana- Markacho, Dist.- Koderma, Jharkhand (0.34 Ha).
- XVIII. Jugra Stone Mine of M/s Ma Jagdamba Stone Works at Village- Jugra, P.O & P.S.- Barkagaon, Dist.- Hazaribagh, Jharkhand.( 1.72 Ha).
- XIX. Nawada Stone Mine of M/s Vinayak Minerals at Village- Nawada, P.O. & P.S.- Markacho, Dist.- Koderma, Jharkhand.( 0.26 Ha).
- XX. Umri Stone Mine of Sri Sharat Kumar Vidyarthi at Village- Umri, Tehsil- Kuru, Dist.- Lohardaga, Jharkhand (1.21 Ha).
- XXI. Stone Mine of M/s Mahaveer Engicons Pvt Ltd. At Mouza- Demba, P.S.- Demba, Dist.- Sahebganj, Jharkhand (3.10 Ha).
- XXII. Jonkmari Stone mine of M/s Adarsh Group at Village- Jokmari, Tehsil- Rajmahal, Dist.- Sahibganj, Jharkhand.( 3.035 Ha ).
- XXIII. Munkeri Stone Mine of Sri Raj Kumar Khurana at Village- Munkeri, Thana- Chhatarpur, Dist.- Palamu, Jharkhand (4.05 Ha).
- XXIV. Stone Mine of M/s Bagmati Damodar Mineral & Agro Pvt Ltd at Village- Purnadih, Thana- Markacho, Dist.- Koderma, Jharkhand (0.15 Ha).
- XXV. Baghmara Stone Mines of M/s Jagdip Agarwal at Village- Baghmara, Thana- Baliapur, Dist.- Dhanbad, Jharkhand (0.81 Ha).
- XXVI. Paharpur Stone Quarry of M/s Sadanand Mehta & Mahesh Mehta at Village- Paharpur, P.O- Phulwaria, P.S.- Domchanch, Dist.-Koderma, Jharkhand ( 1.00 Ha).
- XXVII. Guhiapal Stone Mines of M/s Ashok Kumar Bala at Village- Guhiapal, Thana - Behragora, Dist.- East Singhbhum, Jharkhand (2.91 Ha).
- XXVIII. Stone Mine of M/s Saroj Minz Mines at Village- Karondajor, P.S.- Bharno, Dist.- Gumla, Jharkhand (0.81 Ha).
- XXIX. Kurkheta Stone Mine of M/s Somvanshy Construction at Mouza- Kurkheta, P.O. – Dantar, P.S. – Basishtpur, Dist.- Chatra, Jharkhand.( 1.79 Ha).
- XXX. Kurkheta Stone Mine of M/s Somvanshy Construction at Mouza- Kurkheta, P.O. – Dantar, P.S. – Basishtpur, Dist.- Chatra, Jharkhand.( 1.58 Ha).
- XXXI. Nawadih Stone Mine of Sri Arun Kumar Singh at Village- Nawadih (Panari), Thana- Hunterganj, Dist.- Chatra, Jharkhand (0.67 Ha).
- XXXII. Domchanch Stone Mine of M/s Tarkeshwar Mehta at Village- Domchanch, P.O+PS- Domchanch, Dist.-Koderma, Jharkhand.( 1.42 Ha).
- XXXIII. Domchanch Stone Mine of M/s Manoj Kumar Mehta at Village- Domchanch, P.O+PS- Domchanch, Dist.-Koderma, Jharkhand.( 1.38 Ha).
- XXXIV. Dardaha Stone Mines of M/s Golok Mandal Stone Mine at Village- Dardaha, Thana- Baliapur, Dist.- Dhanbad, Jharkhand (0.64 Ha) .

**SEIAA agrees with the recommendations made by SEAC to grant Revised Environmental Clearance (EC) to the project proposals mentioned above. SEIAA, therefore, decides to revise the EC to these projects on the conditions recommended by SEAC.**

**H. SEIAA considered the recommendations made by SEAC in its 38<sup>th</sup> meeting held on 18<sup>th</sup> to 24<sup>th</sup> December 2015 (Part B) matter referred to SEIAA related to Stone Mining**

- 5
- I. **Bankuchiya Stone Mine of Mr. Niranjan Singh at Village- Bankuchiya, P.O.- Udiya Chirudih, Dist.- East Singhbhum, Jharkhand (2.42 Ha).**
  - II. **Lakhansai Stone Deposit of Sri Satish Kumar Mandal at Village- Lakhansai, P.O.- Halud Pukar, Thana- Ghatsila, Dist.- East- Singhbhum, Jharkhand (1.61 Ha).**
  - III. **Paharpur Stone Mine of Sri Binod Kumar Kedia at Village- Paharpur, Thana- Dumri, Dist.- Giridih, Jharkhand (6.475 Ha).**
  - IV. **Nawadih Stone Deposit of M/S Chinmastika Stone Crusher at Village- Nawadih, P.S- Peterwar, District- Bokaro, Jharkhand. (1.797 Ha).**

SEIAA accepts the recommendation of SEAC and decides to grant the revise EC of above mentioned stone mine proposals.

- I. **SEIAA considered the recommendations made by SEAC in its 38<sup>th</sup> meeting held on 18<sup>th</sup> to 24<sup>th</sup> December, 2015 (Part –B) to grant the Environmental Clearance to the following project proposals related to Stone Mining:-**

**Renewal Projects**

- I. **Khambhatanr Stone Mine of Md. Javed Akhtar at Village- Khambhatanr, Than Gandey, Dist.- Giridih, Jharkhand. (0.46 Ha).**
- II. **Barwadih Stone Mine of Md. Taukir Ansari at Mouza- Barwadih, Thana- Hariharpur (Gomoh), Dist.- Dhanbad, Jharkhand. (0.364 Ha).**
- III. **Banspahar Stone Mine of M/s Stead Traders (P) ltd. & Associates at Village- Banspahar, Thana- Barhet, Dist.- Sahibganj, Jharkhand. (1.841 Ha).**
- IV. **Dhobari Stone Mine of Sri Arjun Yadav at Village - Dhobari, Thana - Barkatha, Dist.- Hazaribagh, Jharkhand (1.20 Ha).**
- V. **Chhota Dumaria Stone Mine of Smt. Anapurna Devi Meharia at Village – Chhota Dumaria, P.S.- Masalia, Dist.- Dumka, Jharkhand (1.59 Ha).**
- VI. **Ambade Stone Mine of Sri Shyamal Kumar Das at Village – Ambade, P.S.- Ranga, Dist.- Sahibganj, Jharkhand (1.42 Ha).**
- VII. **Lohpiti Stone Mine of Sri Brajesh Kumar Roy at Mauza – Lohpiti, P.O.& P.S.- Nagarkiari & Govindpur, Dist.- Dhanbad, Jharkhand (0.93 Ha).**
- VIII. **Lakhansai Stone Mine of Sri Satish Kumar Mandal at Mauza – Lakhansai, P.S.- Ghatsila, P.O.- Haludpukar Dist.- East Singhbhum, Jharkhand (1.61 Ha).**
- IX. **Kulhuttu Stone Mine of Sri Arbind Kumar Singh, at Village – Kulhuttu, P.S.- Karra, Dist.- Ranchi, Jharkhand (1.21 Ha).**

**New Projects**

- X. **Marro Stone Deposit of Sri Rana Uday Pratap Singh at Village - Marro, P.O. & P.S. - Govindpur, Dist.- Dhanbad, Jharkhand. (4.795 Ha).**
- XI. **Marro Stone Deposit of Sri Rana Uday Pratap Singh at Village - Marro, P.O. & P.S. - Govindpur, Dist.- Dhanbad, Jharkhand. (1.27 Ha).**
- XII. **Gurgai Stone Deposit of Sri Prabhu Nath Pathak at Village - Gurgai, Thana - Ormanjhi, Dist.- Ramgarh, Jharkhand (2.50 Ha).**
- XIII. **Barhy Stone Mine of M/s ECI Engineering & Construction Company Ltd at Village- Barhy, Thana- Mandar, Dist.- Ranchi, Jharkhand (1.82 Ha).**



SEIAA agrees with the recommendations made by SEAC to grant Environmental Clearance (EC) to the project proposals mentioned above. SEIAA, therefore, decides to grant EC to these projects on the conditions recommended by SEAC.

**J. SEIAA considered the recommendations made by SEAC in its 38<sup>th</sup> meeting held on 18<sup>th</sup> to 24<sup>th</sup> December, 2015 (Part -B) to grant the Environmental Clearance to the following project proposals related to Sand Mining:-**

- I. Khutikewalkhurd & Dumrikhurd Sand Mining Project on Lilajan River of M/s Puja Enterprises at Village- Khutikewalkhurd & Dumrikhurd, Thana- Hunterganj, Dist.- Chatra, Jharkhand. (13.56 Ha).
- II. Bhardiha Sand Mining Project on Koel River of M/s Maa Vijaya Construction at Village- Bhardiha, Thana + P.O.- Goilkeria, Dist.- West Singhbhum, Jharkhand (5.26 Ha).
- III. Badepur Sand Mining Project on Son River of Sri Upendra Singh at Village - Badepur, Thana - Hassainabad, Dist.- Palamu, Jharkhand (11.13 Ha).
- IV. Pathe Balu Ghat over Koyal River of Sri Ajay Kumar Gupta at Village- Pathe, Anchal- Bishrampur, Dist.- Palamu, Jharkhand. (2.02 Ha).
- V. Kuruwa Balu Ghat over Jinjoi River of Sri Brahamdev Prasad, Village- Kuruwa Anchal – Patan, Dist. – Palamu, Jharkhand (0.34 Ha).
- VI. Rabda Balu Ghat over Auranga River of Sri Ravindra Kumar Pandey at Village- Rabda, Anchal- Satbarwa, Dist.- Palamu, Jharkhand (1.02 Ha).
- VII. Polpol Kala Balu Ghat over Auranga River of Sri Udit Narayan Dwivedi at Village- Polpol Kala, Anchal- Satbarwa, Dist.- Palamu, Jharkhand (1.62 Ha).
- VIII. Redma Balu Ghat over Koyal River of Shri Niranjana Prasad at Village- Redma, Anchal- Sadar Medini Nagar, Dist.- Palamu, Jharkhand (4.04 Ha).
- IX. Kundi Dhanwar Balu Ghat over Keso River of Sri Diwakar Bhadani at Village- Kundi Dhanwar, Anchal- Domchanch, Dist.- Koderma, Jharkhand (3.73 Ha).
- X. Badki Dhamrai Balu Ghat over Gokhana River of Sri Diwakar Bhadani at Village- Badki Dhamrai, Anchal- Chandwara, Dist.- Koderma, Jharkhand (1.51 Ha).
- XI. Kathara Balu Ghat over Sakri River of M/s Agam Commercial Pvt. Ltd. at Village- Kathara, Anchal – Satgawan, Dist.- Koderma, Jharkhand (9.44 Ha).
- XII. Kolgarma Balu Ghat over Harharo River of M/s Agam Commercial Pvt. Ltd. at Village – Kolgarma, Anchal - Koderma, Dist.- Koderma, Jharkhand (1.65 Ha).
- XIII. Saliya Balu Ghat over Saliya River of Shri Vijay Kumar Sinha at Village- Saliya, Anchal- Koderma, Dist.- Koderma, Jharkhand (9.95 Ha).
- XIV. Markacho Balu Ghat over Pachkhara River of M/s Agam Commercial Pvt. Ltd. at Village- Markacho, Anchal – Markacho, Dist.- Koderma, Jharkhand (6.27 Ha).
- XV. Dusharo Khurd Balu Ghat over Kesko River of Shri Kishor Kunal at Village- Dusharo Khurd, Anchal – Markacho, Dist.- Koderma, Jharkhand (3.42 Ha).
- XVI. Tamai Balu Ghat over Barakar River of Shri Suresh Kumar Yadav at Village- Tamai, Anchal- Jainagar, Dist.- Koderma, Jharkhand (4.55 Ha).
- XVII. Brinda Balu Ghat over Brinda River of M/s Agam Commercial Pvt. Ltd. at Village – Brinda, Anchal- Koderma & Dist. – Koderma, Jharkhand (2.26 Ha.).
- XVIII. Masmohana Balu Ghat over Keso River of M/s Agam Commercial Pvt. Ltd. of Village – Masmohana, Anchal. – Domchanch, Dist – Koderma, Jharkhand. (2.71 Ha).

SEIAA agrees with the recommendations made by SEAC to grant Environmental Clearance (EC) to the project proposals mentioned above. SEIAA, therefore, decides to grant EC to these projects on the conditions recommended by SEAC.

**K. SEIAA considered the recommendations made by SEAC in its 38<sup>th</sup> meeting held on 18<sup>th</sup> to 24<sup>th</sup> December, 2015 (Part -B) to grant the Environmental Clearance to the following project proposals related to Brick Clay Mining:-**

- I. Bricks Clay Mining for M/s AHB Bricks of Afzal Hussain at Village – Tundul, P.S. – Nagri, Dist. – Ranchi, Jharkhand (0.599 Ha).
- II. Bricks Clay Mining for M/s S.R. B. Bricks of Shri Sudhir Kumar Singh at Village- Sanga, Tehsil- Kanke, Dist.- Ranch, Jharkhand (0.78 Ha).

SEIAA agrees with the recommendations made by SEAC to grant Environmental Clearance (EC) to the project proposals mentioned above. SEIAA, therefore, decides to grant EC to these projects on the conditions recommended by SEAC.

**L. SEIAA considered the recommendations made by SEAC in its 38<sup>th</sup> meeting held on 18<sup>th</sup> to 24<sup>th</sup> December, 2015 (Part -B) for credible action to the following project proposal related to Stone Mining:-**

- I. Modidih Stone Mine of Md. Islam & Md. Ahmed Hussain at Mouza- Modidih, Thana- Govindpur, Dist.- Dhanbad, Jharkhand. (0.4 Ha)

SEIAA took a decision that as per GOI direction, credible action to be initiated by JSPCB and Forest and Environment Department, Govt. of Jharkhand for violation under EP Act. SEIAA to write a request letter to State Government in this regard to issue direction to the concerned Govt. body and JSPCB for needful action.


**M. SEIAA in its meeting dated 19.10.2015 decided to withdraw conditional EC's to the following mining projects:-**

- I. Raj Stone Mine M/s Raj Engineering Stone Company at Vill.- Kulgo, P.O- Dumri, Dist.- Giridih, Jharkhand (0.81Ha).
- II. Bhagaundha Stone Deposit M/s Patil Construction at Vill.- Bhagaundha, Tehsil- Taluka, Dist.- Garhwa, Jharkhand (2.023Ha).
- III. Jai Mata Di Stone M/s Ram Kumar Pandit at Vill.- Domchanch, Tehsil- Domchanch, Dist.- Koderma, Jharkhand (0.37Ha).
- IV. Maghokala Pathaldiha Stone Deposit M/s Shri Rameshwar Yadav & Shri Kedar Prasad Singh at Vill.- Maghokala Pathaldiha, Tehsil- Rajdhanwar, Dist.- Giridih Jharkhand (1.02 Ha).

As the Project Proponents have submitted the Approved Mine Plans, SEIAA decides to restore conditional EC's granted to above project proposals.

**3. Decision on matters related to –**

- i. Amit Stone Mine of Sri Amit Kumar Sinha at Village- Bohita, Tehsil- Lesliganj, Dist.- Palamu, Jharkhand (3.643 Ha).
- ii. Goradih Stone Mine of Md. Afroz Alam at Mouza- Goradih, Thana- Gandey, Dist.- Giridih, Jharkhand (1.01 Ha).



Both the stone mine proposals are for renewal, therefore SEIAA decides to grant the EC on the basis of decision taken in 31<sup>st</sup> meeting of SEIAA dated 27.05.2015.

- iii. **Kolhar Sand Ghat in Barakar River of M/S Sparkal World Pvt Ltd at Village- Panredih, Bijrabad&Alakdiha, Panchayat- Kolhar, District- Dhanbad, Jharkhand (12.00 Ha).**
- iv. **Chururia Sand Ghat in Barakar River of M/S Starnet Marketing Pvt Ltd at Village- Chururia, Ghurnbeda&Daldali, P.S- Tundi, District- Dhanbad, Jharkhand (14.30 Ha).**
- v. **Ratanpur Sand Ghat in Barakar River of M/S Starnet Marketing Pvt Ltd at Village- Kokrad&Durgaraidi, Panchayat- Ratanpur, District- Dhanbad, Jharkhand (20.70 Ha).**
- vi. **Mairanawatand Sand Ghat in Barakar River of Md. Abdullah at Village- Kansjor& Duma, Panchayat- Mayranwatanr, District- Dhanbad, Jharkhand (22.50 Ha).**
- vii. **Ukma Sand Ghat (Block -1) of M/S Sparkal World Pvt. Ltd at Village- Bajdih, Palobera&Chunadih in Anchal-East Tundi, Panchayat- Ukma, District- Dhanbad, Jharkhand (11.60 Ha).**
- viii. **Ukma Sand Ghat (Block -2) of M/S Sparkal World Pvt. Ltd at Village- Bajdih, Palobera&Chunadih in Anchal-East Tundi, Panchayat- Ukma, District- Dhanbad, Jharkhand (12.00 Ha).**
- ix. **Mohlidih Sand Ghat (Block - 1) in Barakar River of M/S Starnet Marketing Pvt Ltd at Village- Mohlidih&Makratanr, Panchayat- Mohlidih, District- Dhanbad, Jharkhand (7.30 Ha).**
- x. **Mohlidih Sand Ghat (Block - 2) in Barakar River of M/S Starnet Marketing Pvt Ltd at Village- Mohlidih&Makratanr, Panchayat- Mohlidih, District- Dhanbad, Jharkhand (10.00 Ha).**
- xi. **Lukuya Sand Ghat of M/S Sparkal World Pvt. Ltd at Village- Lukuya, P.S- Tundi, District- Dhanbad, Jharkhand (15.50 Ha).**

SEIAA decides to withdraw the EC granted of above new sand mine proposals because these are not fulfilling the guideline of SEIAA regarding distance from forest.

- xii. **Harup Bauxite & Laterite Mine Project of Shri Girish Kumar Papat, Village Harup, Tehsil Bishunpur, Dist.- Gumla, Jharkhand (Area 45.65 Ha).**

SEIAA defer this for consideration in next meeting.

- xiii. **Tetla Stone Mine of M/s Mahavir Vintrade Pvt. Ltd. at Vill- Tetla, P.S/ Block/ Circle- Potka, Dist- East Singhbhum, Jharkhand (25.495 Ha).**

SEIAA revisited the decision taken in 40<sup>th</sup> meeting of SEIAA dated 14/11/2015 and decides to extend the validity of ToR for 01 year as per MoEF & CC Notification OM No.- J-11013/41/2006-IA-II(I)(part), dated- 8<sup>th</sup> October, 2014.

- xiv. **Bandgaon Stone Mine of Shri Navkishore Singh Deo at Vill.- Bandgaon, P.O- Kharsawan, Dist.- Saraikela- Kharsawan, Jharkhand (2.43Ha).**

SEIAA decides to refer the application of Project Proponents to SEAC for consideration.




- xv. **Proposed Cement Grinding Unit Phase 1 (1x75 tpd ) and Phase 2 (1x75tpd) M/s Upcountry Cement Pvt. Ltd. at Vill.- Jangalpur, Tehsil- Govindpur, Dist.- Dhanbad, Jharkhand.**

SEIAA decides to extend the validity of ToR for 06 month as per MoEF & CC Notification OM No.- J-11013/41/2006-IA-II(I)(part), dated- 8<sup>th</sup> October, 2014.

- xvi. **LPG Bottling Plant of M/s Hindustan Petroleum Corporation Limited, Adityapur Industrial Area, Larger Sector, Village- Gamharia, P.O.- Gamharia, Dist.- East Singhbhum, Jharkhand.**

SEIAA defer this for consideration in next meeting.

The meeting concluded with vote of thanks to the Chairman.

  
22/11/2014  
Member - Secretary  
SEIAA

  
22/11/2014  
Chairman  
SEIAA