

Minutes of the 42nd Meeting of State level Environment Impact Assessment Authority, Jharkhand, held on 14th December, 2015

The 42nd meeting of the State Level Environment Impact Assessment Authority (SEIAA) was convened on 14/12/2015 at the office of SEIAA, Ranchi. The meeting was chaired by Dr. Gurdeep Singh, Chairman, SEIAA, Jharkhand. The attendance at the meeting is as follows:

1. Dr. Gurdeep Singh, Chairman, SEIAA, Jharkhand, Ranchi.
2. Shri A.K. Prabhakar, Member Secretary, SEIAA, Jharkhand, Ranchi.

The decisions taken in the 42nd SEIAA meeting are as follows -

1. **Minutes of the meeting of SEIAA, Jharkhand held on 28th November, 2015 were confirmed.**
2. **SEIAA considered the recommendations made by SEAC to grant the Environmental Clearance to the following project proposals.**
 - A. **SEIAA considered the recommendations made by SEAC in its 34th meeting held on 07th-11th October, 2015 (Part -E) to grant the Environmental Clearance to the following project proposals related to Stone Mining.-**

Renewal Projects

- I. Goradih Stone Mine of Md. Afroz Alam at Mouza- Goradih, Thana- Gandey, Dist.- Giridih, Jharkhand (1.01 Ha).
- II. Ghatkul Stone Mine of Sri Ramswarup Khandelwal at Village- Ghatkul , Thana- Gandey, Dist.- Giridih, Jharkhand (1.35 Ha).
- III. Telo Stone Mine of M/s Ganga Stone Works at Village- Telo, Tehsil- Pathna, Dist.- Sahibganj, Jharkhand (4.715 Ha).
- IV. Mundli Stone Mine of Sri Tarkeshwar Jaiswal at Village- Mundli, P.O.- Mirzachouki. Tehsil- Mandro, District- Sahibganj, Jharkhand (1.62 Ha).
- V. Borna Stone Mine of M/ Bhagwan Stone Works (Shri Jagannath Bhagat) at Village- Borna, P.O.- Bishanpur, Tehsil- Pathna, Dist.- Sahibganj, Jharkhand (2.90 Ha).
- VI. Borna Stone Mine of M/ Bhagwan Stone Works (Shri Jagannath Bhagat) at Village- Borna, P.O.- Bishanpur, Tehsil- Pathna, Dist.- Sahibganj, Jharkhand (1.42 Ha).
- VII. Nawada Stone Mine Project of Shri Rupak Singh at Village- Nawada, P.S.- Markacho, Dist.- Koderma, Jharkhand (0.93 Ha).
- VIII. Nawada Stone Mine Project of Shri Rupak Singh at Village- Nawada, P.S.- Markacho, Dist.- Koderma, Jharkhand (0.39 Ha).
- IX. Nawada Stone Mine Project of Shri Rupak Singh at Village- Nawada, P.S.- Markacho, Dist.- Koderma, Jharkhand (0.61 Ha).
- X. Stone Mine Project of Shri Jitendra Kumar Belani at Mouza- Sunderpahari, Thana- Maheshpur, Dist.- Pakur, Jharkhand. (2.02 Ha).
- XI. Alagdesi Stone Mine of Shri Uma Shankar Prasad at Village- Alagdesi, Thana- Rajdhanwar, Dist.- Giridih, Jharkhand (1.26 Ha).
- XII. Basaria Stone Mine Project of Shri Bhagirath Yadav at Village- Basaria, P.O. & Block- Barhi, Dist.- Hazaribagh, Jharkhand (0.57 Ha).
- XIII. Stone Mine Project of M/s Sai Minerals Barganda (Shri Kailash Prasad Verma & Partner) at Village- Telmakri, Thana- Jamua, Dist.- Giridih, Jharkhand. (2.28 Ha).

- XIV. Purnadih Stone Mine of Sri Rangnath Singh at Village- Purnadih, Thana- Nawalsahi, Dist.-Koderma, Jharkhand (0.52 Ha).
- XV. Borna Stone Mine Project of Smt. Miru Soren at Village- Borna, P.O. & P.S.- Ranga, Dist.- Sahibganj, Jharkhand. (1.88 Ha)
- XVI. Dhamdhamia Stone Mine of M/s Abbas & Sons (Md. Anis Ansari) at Village- Dhamdhamia, P.O.- Bara Durgapur, P.S.- Taljhari, Dist.- Sahibganj, Jharkhand (1.611 Ha).
- XVII. Chand Stone Mine of Shri Barun Kumar at Mouza- Chand, Thana.-Ranchi (Hatia), Dist.- Ranchi, Jharkhand (1.214 Ha).
- XVIII. Hardag Stone Mine of Sri Om Prakash Bhagat at Village- Hardag, Thana- Dhurwa, Dist.- Ranchi, Jharkhand (0.87 Ha).
- XIX. Rampur Stone Mine of Shri Manlish Kumar Singh at Village- Rampur, Thana- Ranchi, Dist.- Ranchi, Jharkhand (0.73 Ha).
- XX. Chalpahar Stone Mine of M/s Vansla Granite at Village- Chalpahar, Tehsil- Taljhari, Dist.- Sahibganj, Jharkhand (0.607 Ha).
- XXI. Chhotahariyan Stone Mine of M/s Kiran Enterprises (Sri Balbinder Singh) at Village- Chhotahariyan, P.S- Potka, Dist.- East Singhbhum, Jharkhand (0.95 Ha).
- XXII. Khutri Stone Mine of Sri Tej Narayan Hansda at Village- Khutri, Thana- Jaridih, Dist.- Bokaro, Jharkhand (0.32 Ha).
- XXIII. Saharpur Stone Deposit of Sri Jagdish Singh at Village- Saharpur, Thana- Govindpur, Dist.- Dhanbad, Jharkhand (0.716 Ha).
- XXIV. Chhotahariyan Stone Mine of M/s Kiran Enterprises (Sri Balbinder Singh) at Village- Chhotahariyan, P.S- Ghatsila, Dist.- East Singhbhum, Jharkhand (1.26 Ha).
- XXV. Singhpur Stone Mine of Sri Kumar Saurav at Village- Singhpur, Thana- Hatia, Dist.- Ranchi, Jharkhand (2.73 Ha).

New Projects

- XXVI. Amainagar Stone Deposit of Shri Om Prakash Pandey at Village- Amainagar, P.S.- Chandankiyari, District- Bokaro, Jharkhand. (1.96 Ha).
- XXVII. Majaladih Stone Mining Project of Shri Rasik Hembrom at Village- Majaladih, P.S.- Shikaripara, Dist.- Dumka, Jharkhand (2.02 Ha).
- XXVIII. Singhpur Stone Deposit of Shri Suresh Mahto & Shri Madho Toppo at Village- Singhpur, Thana- Nagri, Dist.- Ranchi, Jharkhand. (1.21 Ha).
- XXIX. Purnadih - Nawada Stone Deposit of Sri Birendra Kumar Singh & Sri Anuj Kumar Singh at Village- Purnadih - Nawada, Thana- Nawalshahi, Dist.- Koderma, Jharkhand (3.87 Ha).
- XXX. Bermad Stone Deposit of Sri Manglu Oraon at Village- Bermad, Thana- Dhurwa, Dist.- Ranchi, Jharkhand (0.81 Ha).

SEIAA agrees with the recommendations made by SEAC to grant Environmental Clearance (EC) to the project proposals mentioned above. SEIAA, therefore, decides to grant EC to these projects on the conditions recommended by SEAC, Except Sl. No. A (i) wherein CO report has mentioned that habitation falls within 500 mts, therefore, SEIAA decides to hold the proposal.

B. SEIAA considered the recommendations made by SEAC in its 34th meeting held on 07th-11th October, 2015 (Part -E) to grant the Environmental Clearance to the following project proposals related to Sand Mining:-

- I. Rajabera Sand Deposit in the river bed of Damodar of M/s Maa Vindhyawasini Enterprises (Shri Ramesh Kumar Singh) at Village- Rajabera, Tehsil- Chandrapura,

- II. Taranga Sand Deposit in the river bed of Jamunia of M/s Maa Vindhya wasini Enterprises (Shri Ramesh Kumar Singh) at Village- Taranga Tehsil- Chandrapura, Dist.- Bokaro, Jharkhand (0.809 Ha).
- III. Telo Sand Deposit in the river bed of Jamunia of M/s Maa Vindhya wasini Enterprises (Shri Ramesh Kumar Singh) at Village- Telo, Tehsil- Chandrapura, Dist.- Bokaro, Jharkhand. (0.607 Ha).

SEIAA agrees with the recommendations made by SEAC to grant Environmental Clearance (EC) to the project proposals mentioned above. SEIAA, therefore, decides to grant EC to these projects on the conditions recommended by SEAC.

C. SEIAA considered the recommendations made by SEAC in its 34th meeting held on 07th-11th October, 2015 (Part –E) for credible action to the following project proposals related to Stone Mining:-

- I. Juripahari Stone Mine of Sri Anand Dodrajka at Village- Juripahari, P.S.- Ghatsila, Dist. – East Singhbhum, Jharkhand (1.214 Ha).
- II. Lakhipur Stone Mine of Sri Pitamber Pramanik at Village- Lakhipur, Thana- Nirsa, Dist.- Dhanbad, Jharkhand (0.445 Ha).
- III. Chapande Stone Mines of M/s Hindustan Stone Build at Village- Chapande, Tehsil- Pathna, Dist.- Sahibganj, Jharkhand (2.48 Ha).
- IV. Gangupada Bedo Stone Mine of M/s Shiv Stone Works at Village- Gangupada Bedo, Tehsil- Pathna, Dist.- Sahibganj, Jharkhand (4.59 Ha).
- V. Kulkulidangal Stone Mine of Sk. Asgar Ali at Village- Kulkulidangal, Thana- Shikaripara, Dist.- Dumka, Jharkhand (0.404 Ha).
- VI. Bansri Stone Mine of Shri Janardan Sahu at Village- Bansri, Thana- Burmu, Dist.- Ranchi, Jharkhand. (0.40 Ha).
- VII. Lohanda Bedo Stone Mine of M/s Shakti Stone Works at Village- Lohanda Bedo, Tehsil- Borio, Dist.- Sahibganj, Jharkhand (4.05 Ha).
- VIII. Kalipahari Stone Mine of Sri Anup Kumar Yadav at Village- Kalipahari, P.S.- Bindapahar, Dist.- Jamtara, Jharkhand (1.01 Ha).
- IX. Bara Bana Para Stone Mine of M/s Bihar Bentonite Supply Company at Village- Bara Bana Para, P.S.- Taljhari, Dist.- Sahibganj, Jharkhand (5.40 Ha).
- X. Malpahari Stone Mine of M/s Baleshwar Stone Works at Village- Malpahari, P.S. & Dist.- Pakur, Jharkhand (1.251 Ha).

SEIAA took a decision that as per GOI direction, credible action to be initiated by JSPCB and Forest and Environment Department, Govt. of Jharkhand for violation under EP Act. SEIAA to write a request letter to State Government in this regard to issue direction to the concerned Govt. body and JSPCB for needful action.

D. SEIAA considered the recommendations made by SEAC in its 35th meeting held on 28th to 31st October, 2015 and 01st November, 2015 (Part –E) to grant the Environmental Clearance to the following project proposal related to Industry:-

- I. 39600 TPA cement grinding unit of M/s Mittal Cement, Village- Rangdih, Tehsil- Govindpur, Dist.- Dhanbad, Jharkhand.

SEIAA agrees with the recommendations made by SEAC and decide to revise EC of this project on the conditions recommended by SEAC.

E. SEIAA considered the recommendations made by SEAC in its 35th meeting held on 28th to 31st October, 2015 and 01st November, 2015 (Part –E) to grant the Environmental Clearance to the following project proposals related to Stone Mining:-

Renewal Projects

- I. Amit Stone Mine of Sri Amit Kumar Sinha at Village- Bohita, Tehsil- Lesliganj, Dist.- Palamu, Jharkhand (3.643 Ha).
- II. Sorha Stone Mine of Smt. Rita Singh at Village- Sorha, P.O.- Hatia, Dist.- Ranchi, Jharkhand (1.44 Ha).
- III. Tanvi Stone Mine of Sri Perdeep Kumar Sahu at Village- Kuro Chatarpur, Thana- Raidih, Dist.- Gumla, Jharkhand (0.81 Ha).
- IV. Tantri Stone Mine of Mr. Nirmal Kumar Singh at Village- Tantri, Tehsil- Jaridih, Dist.- Bokaro, Jharkhand (0.36 Ha).
- V. Malpahari Stone Mine Project of M/s Jial Das & Co. (Shri Subhash Kumar) at Mouza- Malpahari, P.O. + P.S.- Pakur, Dist.- Pakur, Jharkhand.
- VI. Thakurtand Stone Mine of M/s Ramu Manjhi & Ram Kumar Murmu at Vill- Thakurtand, P.S.- Jaridih, Dist- Bokaro, Jharkhand (0.41 Ha).
- VII. Khutri Stone Mine of Shri Nipen Mishra at Village- Khutri, Tehsil- Jaridih, Dist.- Bokaro, Jharkhand. (0.40 Ha).
- VIII. Tetulia Stone Mine Project of Shri Kuldip Kumar Agrawal at Village- Tetulia, Panchayat- Susunlia, Dist.- Dhanbad, Jharkhand. (2.30 Ha).
- IX. Stone Mine of M/s Mahakali Stone Industries at Village- Dudhiya, Tehsil- Baliapur, Dist.- Dhanbad, Jharkhand (0.81 Ha).
- X. Pichhri (Butnadih) Stone Mine of Mr. Bhagwan Singh at Village- Pichri(Butnadih), Tehsil- Petarwar, Dist.- Bokaro, Jharkhand (0.81 Ha).
- XI. Shitalpur Stone Mine Project of Shri Jagdeep Agarwal at Village- Shitalpur, P.S.- Nirsa (No. 177), Dist.- Dhanbad, Jharkhand (1.28 Ha).
- XII. Makrapahari Stone Mine of M/s Dharambir Singh at Village- Makrapahari, P.O. & P.S.- Shikaripara, Dist.- Dumka, Jharkhand (1.38 Ha).
- XIII. Sutiambe Stone Mine of M/s Amrit Stone Works (Sri Anil Kumar Keshri) at Mouza- Sutiambe, Thana- Pithoria, Dist.- Ranchi, Jharkhand (0.40 Ha).
- XIV. Marro Stone Mine of Sri Amit Kumar Mandal at Village- Marro, Thana- Govindpur, Dist.- Dhanbad, Jharkhand (2.42 Ha).
- XV. M/s Siyram Enterprises Stone Mine of Sri Sujit Kumar Sinha at Village- Desi Pokhariya & Marikuti, Thana- Jirwabari, Dist.- Sahebganj, Jharkhand (4.787 Ha).
- XVI. Stone Mine of M/s Dhiraj Kumar at Village- Patrauyar, Thana- Torpa, Dist.- Khunti, Jharkhand (2.43 Ha).
- XVII. Digharia Stone Mine of M/s Maheshwar Prasad Yadav at Village- Digharia, Tehsil- Fatehpur, Dist.- Jamtara, Jharkhand (0.83Ha).
- XVIII. Borna Stone Mine of Sheikh Md. Siraj at Village- Borna, Tehsil- Pathna, Dist.- Sahibganj, Jharkhand (2.12 Ha).
- XIX. Mundli Stone Mine of Sri Rajesh Kumar Jaiswal at Village- Mundli, P.O. & P.S.- Mirzachowki, Tehsil- Mandro, Dist.- Sahibganj, Jharkhand (1.93 Ha).
- XX. Dündu Stone Mine of Sri Lal Harinath Sahdeo at Village- Dündu, Tehsil- Namkum, Dist.- Ranchi, Jharkhand (1.90 Ha).
- XXI. Dudhiya Stone Mine of Mr. Chandra Mohan Grover at Village- Dudhia, Tehsil- Balianur, Dist.- Dhanbad, Jharkhand (0.194 Ha)

New Projects

- XXII. Hansda Stone Mine of Sri Ravi Nath Hansda at Mouza- Kuamahal, Thana- Banagadiya, Block- Shikaripara, Dist.- Dumka, Jharkhand (1.449 Ha).
- XXIII. Siulibona Stone Mine of Sri Azad Ali at Village- Siulibona, P.S.- Sikaripara, Dist.- Dumka, Jharkhand (1.86 Ha).
- XXIV. Rajbandh Stone Mine Project of M/s Netaji Stone Mine at Village- Rajbandh, P.O. & P.S.- Malpahari, Dist.- Pakur, Jharkhand (2.52 Ha).
- XXV. Chapra Kocha Stone Mine of Mr. Prem Kumar at Village- Chapra Kocha, Tehsil- Ormanjhi, Dist.- Ranchi, Jharkhand (0.61 Ha).
- XXVI. Salbona Pahar Stone Mine of Sri Patrash Tudu at Village- Salbona Pahar, P.S.- Shikaripara, Dist.- Dumka, Jharkhand (1.91 Ha).
- XXVII. Domchanch Stone Mine Project of Shri Rajesh Kumar Mehta at Village- Domchanch P.O. + P.S.- Domchanch, Dist.- Koderma, Jharkhand. (2.327 Ha).
- XXVIII. Ahirchuwan Stone Mine Project of Shri Akhilas Prasad Bhagat & Partner at Village- Ahirchuwan, P.O. + P.S.- Gopikandar, Dist.- Dumka, Jharkhand (2.10 Ha).
- XXIX. Balsiring Stone Deposit of Shri Krishna Kumar Tiwary at Village- Balsiring, P.S.- Dhurwa, Dist.- Ranchi, Jharkhand. (0.809 Ha).
- XXX. Balsiring Stone Deposit of Sri Haricharan Ram Prajapati at Village- Balsiring Thana- Ranchi, Jharkhand (0.81 Ha).
- XXXI. Mailghausa Stone Deposit of Sri Laljeet Prasad Saini & Sri Baliram Bhogta at Village- Mailghausa, Thana- Sikidiri, Dist.- Ranchi, Jharkhand (0.85 Ha).
- XXXII. Basaria Stone Deposit of M/s Riya Enterprises at Mouza- Basaria, P.O.- Tutilawa, Thana- Simaria, Dist.- Chatra, Jharkhand (0.526 Ha).
- XXXIII. Jajgunda Stone Deposit of Mrs. Naseema Khatun at Mouza- Jajgunda, P.O.- Kakargarh, Thana- Kuru, Dist.- Lohardaga, Jharkhand (0.81 Ha).
- XXXIV. Manjhiladih Stone Deposit of M/s Maa Tara Chandi Stone Deposit at Village- Manjhiladih, Tehsil- Shikaripara, Dist.- Dumka, Jharkhand (1.30 Ha).
- XXXV. Bandhdih Stone Deposit of Mr. Binod Kumar Agarwal at Village- Bandhdih, Block- Jaridih, Dist.- Bokaro, Jharkhand (2.436 Ha).
- XXXVI. Dardahi Stone Deposit of M/s Maruti Minerals at Village- Dardahi, P.S.- Nawalsahi, District- Koderma, Jharkhand (3.45 Ha).

SEIAA agrees with the recommendations made by SEAC to grant Environmental Clearance (EC) to the project proposals mentioned above. SEIAA, therefore, decides to grant EC to these projects on the conditions recommended by SEAC, Except Sl. No. E (i) wherein CO report has not as per guideline of SEIAA, so SEIAA decides to ask the Project Proponent to submit the desired CO reports.

F. SEIAA considered the recommendations made by SEAC in its 35th meeting held on 28.11.2015 to 01.12.2015 (Part -E) for credible action to the following project proposals related to Stone Mining:-

- I. M/s Dalahi Stone Mine Project of Shri Gouri Shankar Bhagat & Partner at Village- Dalahi, P.O. + P.S.- Kathikund, Dist.- Dumka, Jharkhand (0.947 Ha).
- II. Manjur Ali Stone Mines of Sri Manjur Ali at Mouza- Gobardhasa, Thana & Block- Kokebira, Dist.- Simdega, Jharkhand (0.404 Ha).
- III. Rajbandh Stone Mine Project of M/s N.D. Enterprises at Village- Rajbandh, P.O. & P.S.- Rajbandh, Dist.- Pakur, Jharkhand (1.23 Ha).

- IV. Maa Tara Stone Works of Shri Brijmohan Sharma at Village- Gudaitungi, P.O. & P.S.- Taljhari, Dist.- Sahibganj, Jharkhand (2.16 Ha).
- V. Stone Mine of Mr. Manjit Kumar Mehta at Village- Domchanch, Tehsil- Domchanch, Dist.- Koderma, Jharkhand (1.72 Ha).
- VI. Ahirichua Stone Mine Project of M/s Jai Baba Basukinath Stone Works at Mouza- Ahirichua, P.O. + P.S.- Gopikandar, Dist.- Dumka, Jharkhand. (3.07 Ha).
- VII. Marro Stone Mine of Sri Rana Uday Pratap Singh at Village- Marro, Thana- Govindpur, Dist.- Dhanbad, Jharkhand (1.43 Ha).
- VIII. Sarjamdih Stone Mine of Sri Sadanand Mahto at Village- Sarjamdih, P.O.- Lota, Thana- Silli, Dist.- Ranchi, Jharkhand (0.40 Ha).

SEIAA took a decision that as per GOI direction, credible action to be initiated by JSPCB and Forest and Environment Department, Govt. of Jharkhand for violation under EP Act. SEIAA to write a request letter to State Government in this regard to issue direction to the concerned Govt. body and JSPCB for needful action.

- IX. **Kurruchattarpur, Katkaiya & Keradih Sand Mining Project located on Sankh River of Sri Raju Oraon at Village- Kurruchattarpur, Katkaiya & Keradih, Thana- Raidih, Dist.- Gumla, Jharkhand (18.61 Ha).**

SEIAA considered the application and permitted the project proponent to withdraw the proposal.

G. SEAC in its 37th meeting held on 01st to 05th December, 2015 (Part -A) Following proposals were examined and it was recorded as follows:-

1. Modernization cum Expansion of Straight Bar & Wire Mill of M/S Usha Martin Limited (UMIL), Adityapur Industrial Area Vill- Gamgaria, P.o- Jamshedpur, Dist- Saraikela Kharsawan, Jharkhand.

In view of the clarification forwarded by SEAC complied by CTO issued by JSPCB on 19.10.2015, SEIAA considered. *this case.*

H. SEIAA considered the recommendations made by SEAC in its 37th meeting held on 01st to 05th December, 2015 (Part -A) to grant the Environmental Clearance to the following project proposals related to Stone Mining:-

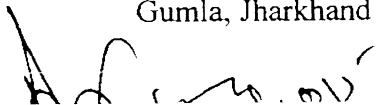
- I. M/s Bhalki Quartzite Stone Mine of Mr. Varun Kumar at Village- Bhalki, Tehsil- Dhalbhumgarh, Dist.- East Singhbhum, Jharkhand (0.186 Ha).
- II. Bunda Bedo Badaghati Stone Mine of M/s Bikash Stone Works at Mouza- Bunda Bedo Baraghati, P.S.- Ranga, Dist.- Sahibganj, Jharkhand (2.83 Ha).

SEIAA agrees with the recommendations made by SEAC to grant Environmental Clearance (EC) to the project proposals mentioned above. SEIAA, therefore, decides to grant EC to these projects on the conditions recommended by SEAC.

I. Matter related to Approved Mine Plan of the following Stone Mine cases:-

- I. Domchanch Stone Mine of M/s Manoj Kumar Mehta at Vill. & P.O- Domchanch, Dist.- Koderma, Jharkhand (1.38 Ha).
- II. M/s Stone Quarry at Pataradih of Shri Bhupal Singh at Vill.- Patradih, Thana- Hirodih, Dist.- Giridih, Jharkhand(5.26Acres).

- III. Nawadih Panari Stone Quarry M/s Arjun Kumar Singh, at Vill.- Nawadih Panari, Tehsil- Hunterganj, Dist.- Chatra, Jharkhand. (0.67Ha).
- IV. Chaprawar Mine -1 (Stone Mining) of Shri Anand Kumar Singh, at Vill.- Chaprawar, Tehsil- Hariharganj, Dist.- Palamu, Jharkhand (1.2707Ha).
- V. Karoundi Stone Deposit of Shri Bisheshwar Sahu at Vill.- Karoundi, Thana- Gumla, Dist.- Gumla, Jharkhand (1.219Ha).
- VI. Guhiapal Stone Mine Of M/s Ashok Kumar Bala at Vill.- Guhiapal, Taluka- Behragora, Dist.- East Singhbhum (2.91Ha).
- VII. Quartzite Mining Ptoject of M/s Janak Raj Goyal at Vill.- Patsheshal, Thana- Kharswan, Dist.- Saraikela- Kharswan, Jharkhand (1.2Ha).
- VIII. Kharhadih Stone Mine of Shri Munna Kumar Singh at Vill.- Kharhadih, Tehsil- Kharhadih, Dist.- Jharkhand (0.63Ha).
- IX. Taratand Stone Quarry M/s Devendra Prasad Mehta at Vill.- Taratand, Tehsil & Dist.- Koderma, Jharkhand (0.558Ha).
- X. Gharatia Stone Deposit of Shri Sanjay Kumar at Vill.- Gharatia, Tehsil- Bishrampur, Dist.- Palamu, Jharkhand (0.583Ha).
- XI. Rolagutu Stone Mine M/s Vishal Contruaction of Savya Savarkaryam at Vill.- Rolagutu, Thana- Karra, Dist.- Khunti, Jharkhand (1.093Ha).
- XII. Mahuatar Stone Mine M/s Sri Ram Manohar at Vill.- Mahuantar, Thana- Barhi, Dist.- Hazaribagh, Jharkhand(0.84Ha).
- XIII. Stone Boulder Mining M/s Gupta Minerals of Shri Deepak Kumar at Vill.- Haridih, Thana- Ghatsila, Dist.- East Singhbhum Jharkhand (0.46Ha).
- XIV. Bagmati Damodar Mineral & Agro Pvt. Ltd. of Shri Manvendra Nath Jha at Vill.- Purnadih, P.O- Phulwaria, P.S- Markacho, Tehsil- Domchanch, Dist.- Koderma, Jharkhand (0.15Ha).
- XV. Stone Quarry at Futkadih of Shri Radha Nath Soren at Vill.- Futkadih, Tehsil- Petarwar, Dist.- Ranchi, Jharkhand (0.34Acre).
- XVI. Stone Quarry at Tham M/s Shri Jivlal Yadav at Vill.- Tham, Tehsil- Chandwara, Dist.- Koderma, Jharkhand (1.57Acre).
- XVII. M/s Ranchi Stone Chips Industries of Shri Sadanand Prasad Singh at Vill.- Balsiring, Tehsil- Namkum, Dist.- Ranchi, Jharkhand (4.45Ha).
- XVIII. Ulidih Stone Quarry M/s Keystone Infra Pvt. Ltd. at Vill.- Ulidih, Tehsil- Namkum, Dist.- Ranchi, Jharkhand (2.43Ha).
- XIX. Dugdugiya Stone Deposit M/s Soma Munda at Vill.- Dugdugiya, Taluka- Fudi, Dist.- Khunti, Jharkhand (1.08Ha).
- XX. Maa Jagdamba Stone Works of Shri Shailendra Kumar Mehta at Vill.- Jugra, Tehsil- Barkagaon, Dist.- Hazaribagh, Jharkhand (1.72Ha).
- XXI. Chikor Stone Mine Of M/s Ramesh Bhagat at Vill.- Chikor, Tehsil- Khunti, Dist.- Khunti, Jharkhand (4.51Ha).
- XXII. Ruchap Stone Mine of Shri Pradeep Kumar Jaiswal at Vill.- Ruchap, P.O- Chandil, Dist.- Sraikela- Kharswan, Jharkhand (1.03Ha).
- XXIII. Pali Stone Quarry M/s Arun Kumar Singh at Vill.- Pali, Tehsil- Hunterganj, Dist.- Chatra, Jharkhand (1.66Ha).
- XXIV. Saroj Minj Stone Mine of Smt. Saroj Minj at Vill.- Karoundajor, Tehsil- Bharno, Dist.- Gumla, Jharkhand (0.81Ha).



- XXV. Stone Quarry at Bagmara of M/s Jagdip Agarwal at Vill.- Bagmara, P.O & Thana- Baliapur, Dhanbad, Jharkhand (0.81Ha).
- XXVI. Nawada Stone Quarry M/s Vinayak Minerals of Shri Parmeshwar Mehta at Vill.- Nawada, Tehsil- Domchanch, Dist.- Koderma, Jharkhand (0.28Ha).
- XXVII. Ranjit Kumar Mondal Stone Quarry of M/s Ranjt Kumar Mondal at Vill.- Dolabar, Dist.- Dhanbad, Jharkhand (1.01Ha).
- XXVIII. Stone Quarry at Kharkhar of M/s Rameshwar Singh at Vill.- Kharkhar, P.O- Nawalsahi, Thana- Markacho, Dist.- Koderma, Jharkhand (1.10 Acre).
- XXIX. Stone Quarry at Darda of M/s Golok Mondal at Vill.- Dardaha, P.O & Thana- Baliapur, Dist.- Dhanbad, Jharkhand (1.59Acre).
- XXX. Chaparwar Mine- 2 (Stone Mining) of M/s Shri Anand Kumar Singh at Vill.- Chaparwar, Tehsil- Hariharganj, Dist.- Palamu, Jharkhand (2.238Ha).
- XXXI. Sand Stone Mine of M/s Raj Kumar Khurana at Vill.- Munker, Tehsil- Chatarpur, Dist.- Palamu, Jharkhand (4.047Ha).
- XXXII. Purnadih Stone Quarry of Shri Umakanta Rana at Vill.- Purnadih, Tehsil- Markacho, Dist.- Koderma, Jharkhand (0.348Ha).
- XXXIII. Stone Quarry at Kurkheta M/s Somvansy Construction of Shri Sashi Singh at Vill.- Kurkheta, Thana- Basishtnagar, Dist.- Chatra, Jharkhand (4.42Acre).
- XXXIV. M/s Stone Quarry at Chilgara of Shri Mithilesh Kumar at Vill.- Chilgara, Thana- Jaridih, Dist.- Bokaro, Jharkhand (5.00Acre).
- XXXV. Purnadih Stone Mines of M/s Jai Durga Stone Works at Vill.- Purnadih, Tehsil- Markacho, Dist.- Koderma, Jharkhand (0.21Ha).
- XXXVI. Stone Quarry at Kurkheta M/s Somvansy Construction of Shri Sashi Singh at Vill.- Kurkheta, Thana- Basishtnagar, Dist.- Chatra, Jharkhand (3.90Acre).
- XXXVII. Proposed Stone Quarry at M/s Mahaveer Engicons Pvt. Ltd. of Shri Raj Kumar Pandey at Vill.- Demba, Tehsil- Mandro, Dist.- Sahibganj, Jharkhand (3.10Ha).
- XXXVIII. Stone Quarry at Khora of M/s Jagdish Sahu at Vill.- Khora, Tehsil- Gumla, Sadar, Dist.- Gumla, Jharkhand (0.81Ha).
- XXXIX. Domchanch Stone Quarry of M/s Tarkeshwar Mehta at Vill.- Domchanch, Tehsil- Domchanch, Dist.- Koderma, Jharkhand (1.42Ha).
- XL. Stone Mine with Crusher of M/s Vishnu Dev Singh at Mouza- Karhadih & Khargadiha, Dist.- Giridih, Jharkhand (0.5949Ha).
- XLI. Paharpur Stone Quarry of M/s Sadanand Mehta & Mahesh Mehta at Vill.- Paharpur, P.O- Phulwaria, P.S- Domchanch, Tehsil- Domchanch, Dist.- Koderma, Jharkhand (1.0Ha).
- XLII. Stone Quarry of M/s Kwality Stone Products of (Shri Amandeep Singh, Partner) at Vill.- Dhatapara & Fatehpur, Tehsil- Barhwa, Dist.- Sahibganj, Jharkhand (2.884Ha).
- XLIII. Basia Stone Mine M/s Sarthak Stone of Shri Kamalkant Ohdar at Vill.- Basia, Tehsil- Basia, Dist.- Gumla, Jharkhand (2.12Ha).
- XLIV. Lohrahi Stone Chips of M/s Sona Stone Chips at Mouza & Vill.- Lohrahi, P.O- Chhatarpur, Dist.- Palamu, Jharkhand (1.21Ha).
- XLV. Stone Mining of M/s Manish Kumar Lal at Vill.- Dumardih (Armai), Tehsil- Gumla, Dist.- Gumla, Jharkhand (2.430Ha).
- XLVI. Stone Quarry at Tham M/s Rastria Stone Chips at Vill.- Tham, P.S- Chandwara, Dist.- Koderma, Jharkhand (1.36Ha).

Handwritten signature/initials

Handwritten signature/initials

SEIAA agrees with the recommendations of SEAC that the project proponents to make presentation before SEAC on 18th /19th December, 2015.

J. SEIAA considered the recommendations made by SEAC in its 37th meeting held on 01st to 05th December, 2015 (Part –E)to grant the Environmental Clearance to the following project proposal related ti Industry:-

- I. M/s Maa Chhinamastika Sponge Iron Ltd (Hard Coke & Coal Washery Unit) At: Harvey, P.O.: Karma, Ramgarh, Jharkhand.

SEIAA has already rejected the EC in its 28th meeting dated- 30.12.2014.

K. SEIAA considered the recommendations made by SEAC in its 37th meeting held on 01st to 05th December, 2015 (Part –A)to grant the Environmental Clearance to the following project proposals related to Sand Mining:-

- I. Goglo Sand Mine Project of M/S Adibasi Welfare Society at Village – Goglo, Nutangarh, P.O+ Thana- Mohishol, Dhalbhumgarh, Dist.- East Singhbhum, Jharkhand (8.033 Ha).
- II. Murludih Balughat on River Govai of Shri Manoj Kumar Singh at Village- Sutribeda, Anchal- Chandankiyari, Dist.- Bokaro, Jharkhand (2.54 Ha).
- III. Tetariya Sand Mining Project on Ajay River of Sri Om Prakash at Village- Tetriya, Thana- Jasidih, Dist.- Deoghar, Jharkhand (3.439 Ha).

SEIAA agrees with the recommendations made by SEAC to grant Environmental Clearance (EC) to the project proposals mentioned above. SEIAA, therefore, decides to grant EC to these projects on the conditions recommended by SEAC.

L. SEIAA considered the recommendations made by SEAC in its 37th meeting held on 01st to 05th December, 2015 (Part –B)to grant the Environmental Clearance to the following project proposals related to Sand Mining:-

- I. Palamara Balu Ghat of Sri Ajit Sagar Nawarangi at Village- Pharsabera, Tehsil- Simdega, Dist.- Simdega, Jharkhand (5.66 Ha).
- II. Olmunda Sand Mine in the river bed of Koel River of Sri Shamim Khan at Village & P.O.- Olmunda, Tehsil & P.S.- Sisai, Dist.- Gumla, Jharkhand (5.67 Ha).
- III. Naksimal Sand Mine in the river bed of Gumani River of Md. Safatullah at Village- Naksimal, Tehsil- Barharwa, Dist.- Sahibganj, Jharkhand (1.21 Ha)..
- IV. Sirma Sand Ghat in the river bed of Sirma of M/s Tarni Natural Resources Pvt Ltd at Village- Sirma, P.S.- Barkagaon, Dist.- Hazaribagh, Jharkhand (3.76 Ha)..
- V. Sanrh Sand Ghat in the river bed of Badmahi of M/s Tarni Natural Resources Pvt Ltd at Village- Sanrh, P.S.- Barkagaon, Dist.- Hazaribagh, Jharkhand (6.74 Ha).
- VI. Charhi Sand Ghat (Block -1) in the river bed of Bokaro of M/s Tarni Natural Resources Pvt Ltd at Village- Charhi, P.S.- Churchur, Dist.- Hazaribagh, Jharkhand (2.81 Ha).
- VII. Dhenga Sand Ghat in the river bed of Manjla of M/s Tarni Natural Resources Pvt Ltd at Village- Dhenga, P.S.- Barkagaon, Dist.- Hazaribagh, Jharkhand (4.19 Ha).
- VIII. Kargaio Sand Ghat in the river bed of Barakar of Sri Sanjeev Kumar Singh at Village- Kargaio, P.S.- Barhi, Dist.- Hazaribagh, Jharkhand (10.50 Ha).
- IX. Auranga Nadi Balughat (River bed Sand Mine) on Auranga Nadi of Mr. Arvind Pandey at Village- Latehar, Block- Latehar, Dist.- Latehar, Jharkhand (3.83 Ha).

- X. Gumaria-Kuapara Sand Mining Project on Kongira River of M/s Anmol Logistic at Village- Gumaria-Kuapara, Panchayat- Gumaria, Dist.- West Singhbhum, Jharkhand (5.46 Ha).
- XI. Cluster Sand Mine Project of Khutiyapada-Barla, Turli and Mundai on Kongira River of Sri Madhusudan Rathore at Village- Khutiyapada-Barla, Turli and Mundai, Thana & Anchal- Jagannathpur, Dist.- West Singhbhum, Jharkhand (Khutiyapada-Barla- 5.36 Ha + Turli- 5.09 Ha + Mundai – 5.66 Ha = Total- 16.11 Ha).
- XII. Urimari Sand Mining Project on Damodar River of Sri Ankit Raj at Mouza- Urimari, Thana- Urimari, Dist.- Hazaribagh, Jharkhand (6.39 Ha).
- XIII. Paikpara Sand Mining Project on Sankh River of M/s Sudhir Prasad at Village- Paikpara, Thana- Thethaitangar, Dist.- Simdega, Jharkhand (6.07 Ha).
- XIV. Chidratoli Sand Mining Project on Sankh River of Md. Idris Ali at Village- Chidratoli, Panchayat- Konbegi, Dist.- Simdega, Jharkhand (7.28 Ha).
- XV. Rautgadi Sand Mine on Usri River of Sri Anuj Kumar at Village- Rautgadi, Panchayat- Udnabad, Dist.- Giridih, Jharkhand (1.68 Ha).
- XVI. Rud Sand Mining Project on North Koel River of Sri Alok Kumar Singh at Village- Rud, Thana- Garu, Dist.- Latehar, Jharkhand (9.77 Ha).
- XVII. Jalim Khurd Sand Mining Project on Auranga River of Sri Satish Kumar at Village- Jalim Khurd, Thana- Latehar, Dist.- Latehar, Jharkhand (22.97 Ha).
- XVIII. Gohla Sand Deposit in the river bed of Subarnarekha River of M/s Megotia Construction Pvt Ltd at Village- Gohla, Panchayat- Gohal, Dist.- East Singhbhum, Jharkhand (4.917 Ha).
- XIX. Mutki Sand Deposit on the river bed of Kulwanti of Sri Ramesh Kumar Agarwal at Village- Mutki, Block- Bhandria, Dist.- Garhwa, Jharkhand (1.214 Ha).
- XX. Shyamsundarpur Sand Deposit in the river bed of Subarnarekha River of Sri Bharat Bhusan Agarwalla at Village- Shyamsundarpur, Tehsil- Dhalbhumgarh, Dist.- East Singhbhum, Jharkhand (0.60 Ha).
- XXI. Jamtara Balu Ghat Sand Mining Project of Sri Lal Chand Mahto at Village- Jamtara, Tehsil- Dumri, Dist.- Giridih, Jharkhand (Precise area 19.42 Ha).
- XXII. Karnidih Balu Ghat on Subarnrekha River of Sri Om Prakash Layak at Village- Karnidih, Tehsil- Chandil, Dist.- Saraikela-Kharsawan, Jharkhand (6.07 Ha).
- XXIII. Kumharlalo Balu Ghat Sand Mining Project on Barakar River of Mr. Pintu Kumar at Village- Kumharlalo, Tehsil- Pirtand, Dist.- Giridih, Jharkhand (0.40 Ha).
- XXIV. Kumortola Sand Mining Project on Bansloi River of Sri Rabishankar Kumar at Village- Kumortola, Panchayat- Pachhwarara, Anchal- Amrapara, Dist.- Pakur, Jharkhand (15.51 Ha).
- XXV. Rolagram Sand Mining Project on Bansloi River of Sri Santosh Kumar Choubey at Village- Rolagram, P.O.- Maheshpur, Dist.- Pakur, Jharkhand (14.94 Ha).
- XXVI. Dubrajpur Sand Mine project on Bansloi River of M/s Swastika Traders at Village- Joypur Barunga, Anchal- Maheshpur, Dist.- Pakur, Jharkhand (3.17 Ha).
- XXVII. Longbehra Sand Mining Project on Bansloi River of M/s Surama Proprietor Pvt Ltd at Village- Teliya Pokhar, Panchayat- Maheshpur, P.O.- Rolagram, Dist.- Pakur, Jharkhand (4.50 Ha).
- XXVIII. Maheshpur Sand Mining Project on Bansloi River of Sri Amarnath Tekriwal at Village- Maheshpur, Anchal- Maheshpur, Dist.- Godda, Jharkhand (4.81 Ha).

- XXIX. Kakarcholi Sand Mine project on Dumri River of Sri Kartik Rathi at Village-Kakarcholi, Anchal- Jainnagar, Dist.- Koderma, Jharkhand (7.20 Ha).
- XXX. Bishunpura Sand Mine project on Banki River of Sri Dharamveer Kumar Singh at Village- Bishunpura, Thana- Bishunpura, Dist.- Garhwa, Jharkhand (1.71 Ha).
- XXXI. Harishpur Sand Mining Project on Bansloi River of Sri Ashok Kumar Bhagat at Village- Harishpur, Panchayat- Banskendri, P.O.- Maheshpur, Dist.- Pakur, Jharkhand (4.96 Ha).
- XXXII. Babudaha Sand Mining Project on Bansloi River of Sri Kartik Rathi at Village- Babudaha, Anchal & P.S- Maheshpur, Dist.- Pakur, Jharkhand (10.49 Ha).
- XXXIII. Nurai Englishpara Sand Mining Project on Bansloi River of Sri Krishnandan Kumar at Village & P.O.- Kanijhara, Dist.- Pakur, Jharkhand (4.94 Ha).
- XXXIV. Amrapara Sand Mine Project on Bansloi River of Sri Ranjan Kumar at Village – Amrapara , Thana- Amrapara, Dist- Pakur, Jharkhand (8.15 Ha).
- XXXV. Bandarjori Sand Mine Project on Mayurakshi River of M/S Saran Alcohol Pvt. Ltd. at Village – Bandarjori, Thana- Dumka (Muffsil), Dist.- Dumka, Jharkhand (22.72 Ha).
- XXXVI. Kushchira Sand Mine Project on Mayurakshi River of M/s Saran Alcohol Pvt. Ltd. at Village- Kushchira, Anchal- Gopikandar, Dist.- Dumka, Jharkhand (14.19 Ha).
- XXXVII. Pathaldiha Sand Mine Project on Harharo River of Shri Sadanand Yadav at Village – Pathaldiha, Panchayat- Dandadih, Anchal- Jainnagar, Dist.- Koderma, Jharkhand (16.48 Ha).
- XXXVIII. Babupur Sand Mining Project on Bansloi River of Sri Kumar Ravish at Village- Babupur, Anchal- Maheshpur, Panchayat- Sivrapur, Dist.- Pakur, Jharkhand (3.91 Ha).
- XXXIX. Rampur Sand Mine Project on Bansloi River of M/s Rural Development Pvt Ltd at Village- Rampur, Panchayat- Dhamkapara, Anchal- Maheshpur, Dist.- Pakur, Jharkhand (2.50 Ha).
- XL. Dhamkapara Sand Mine Project on Bansloi River of Sri Parth Kumar Jha at Village- Simpur, Panchayat- Dhamkapara, Anchal- Maheshpur, Dist.- Pakur, Jharkhand (2.50 Ha).

SEIAA agrees with the recommendations made by SEAC to grant Environmental Clearance (EC) to the project proposals mentioned above. SEIAA, therefore, decides to grant EC to these projects on the conditions recommended by SEAC, except Sl. No.- L (XIX and XXIII) as these falls within 150 m and 50 m, respectively from the forest boundary.

M. SEIAA considered the recommendations made by SEAC in its 37th meeting held on 01st to 05th December, 2015 (Part –B) to grant the Environmental Clearance to the following project proposals related to Sand Mining:-

- i. Narottampur Sand Mine on Geruwa River of M/s Mandal Traders at Village- Narottampur, Thana- Biswaskhani, Dist.- Godda, Jharkhand (2.07 Ha).
- ii. Chanaiechak Sand Mining Project on Gerua River of M/s Siddiq Alam at Village- Chanaiechak, Panchayat/Anchal- Pathargama, P.O.- Halaibai, P.S.- Pathargama, Dist.- Godda, Jharkhand (4.50 Ha).

SEIAA considered the OA No.- 108/2015/EZ, Niranjana Sharma Vs. MoEF & CC & Ohr and decides to hold the EC's to the above mentioned Sand Ghats on Geruwa River in Godda District.

N. SEIAA considered the recommendations made by SEAC in its 37th meeting held on 01st to 05th December, 2015 (Part –B) to grant the ToR to the following project proposals related to Sand Mining:-

- I. Birdidih & Salsud Sand Mine Project on Radu & Kanchi River of Sri Murlidhar Prasad at Village- Birdidih & Salsud, Thana- Sonhatu, Dist.- Ranchi, Jharkhand (37.93 Ha).

SEIAA agrees with the recommendations made by SEAC to prescribe ToR to the project proposal mentioned above. SEIAA, therefore, decides to grant ToR to this project on the conditions recommended by SEAC.

O. SEIAA considered the recommendations made by SEAC in its 37th meeting held on 01st to 05th December, 2015 (Part –B) to grant the Environmental Clearance to the following project proposals related to Brick Clay Mining:-

- I. Brick Clay Mining of M/s Heero Bricks at Village- Silam, Taluka- Gumla, Dist.- Gumla, Jharkhand (0.93 Ha).
- II. Brick Clay Mining of M/s A-One Bricks at Village- Bangru, Taluka-Gumla, Dist.- Gumla, Jharkhand (0.999 Ha).
- III. Brick Clay Mining of M/s Deepak Bricks at Village- Karoundi, Taluka-Gumla, Dist.- Gumla, Jharkhand (0.922 Ha).
- IV. Brick Clay Mining of M/s Ekta Bricks at Village- Lawagain, P.O.- Bhurso, Dist.- Gumla, Jharkhand (0.627 Ha).
- V. Brick Clay Unit of Smt. Putul Devi at Village- Nilkanthpur, P.O. & P.S.- Godda, Dist.- Godda, Jharkhand (0.44 Ha).
- VI. Brick Clay Unit of Sri Vinay Kumar Singh at Village- Nilkanthpur, P.O. & P.S.- Godda, Dist.- Godda, Jharkhand (0.97 Ha).
- VII. Brick Clay Unit of Sri Shekh Kasim at Village & P.O.- Rautara, P.S.- Godda, Dist.- Godda, Jharkhand (0.93 Ha).
- VIII. Brick Clay Mining of M/s S.R.P. Bricks at Village- Ray, Block- Khallari, Dist.- Ranchi, Jharkhand (1.007 Ha).
- IX. Brick Clay Mining of M/s BBS Bricks at Village- Ramgarh, Tehsil- Kharsawan, Dist.- Saraikela-Kharsawan, Jharkhand (2.15 Ha).
- X. Brick Clay Mining of M/s R.M.C Bricks at Village- Partan, P.S.- Padma (O.P), Dist.- Hazaribagh, Jharkhand (0.29 Ha).
- XI. Brick Clay Mining of M/s Kashmira Enterprises at Village- Govindih, P.O. & P.S.- Rajganj, Dist.- Dhanbad, Jharkhand (0.707 Ha).
- XII. Brick Clay Mining of M/s MKB Bricks at Village- Bongahara, P.O.- Hesagarha, P.S.- Mandu, Dist.- Ramgarh, Jharkhand (0.723 Ha).
- XIII. Brick Clay Mining of M/s Dumka Kiln Bricks at Village- Amjhar, P.O.- Jama, P.S.- Jama, Dist.- Dumka, Jharkhand (1.428 Ha).
- XIV. Brick Clay Mining of M/s Binay Bricks at Village- Belajuri, P.O.- Herachuni, P.S.- MGM, Dist.- East Singhbhum, Jharkhand (2.07 Ha).
- XV. Kundibar Toli Earth Mining of M/s Ram Baran Singh at Village- Kundibar Toli, P.O. & P.S.- Murhu, Dist.- Khunti, Jharkhand (8.53 Ha).
- XVI. Brick Clay Mining of M/s Subham Bricks at Village- Baheritoli, Tehsil- Mahuadand, Dist.- Latehar, Jharkhand (1.00 Ha).

[Handwritten signature]
11/12/2015

[Handwritten signature]
12/15

- XVII. Brick Clay Mining for M/s RKN Bricks at Village- Haslata, P.O.- Dantu, P.S.- Kasmar, Dist.- Bokaro, Jharkhand (1.01 Ha).
- XVIII. Brick Clay Mining of M/s SVS Bricks at Village- Basadih, P.O. & P.S.- Charhi, Dist.- Hazaribagh, Jharkhand (1.00 Ha).
- XIX. Brick Clay Mining of M/s DAV Bricks at Village- Chanaro, P.O. & P.S.- Charhi, Dist.- Hazaribagh, Jharkhand (0.926 Ha).

SEIAA agrees with the recommendations made by SEAC to grant Environmental Clearance (EC) to the project proposals mentioned above. SEIAA, therefore, decides to grant EC to these projects on the conditions recommended by SEAC.

P. SEIAA in its meeting dated 19.10.2015 decided to withdraw conditional EC's to the following mining projects:-

- I. Stone Mine of M/s Jai Shiv 'Construction (Shri Brij Kishore Tiwary) at Vill.- Dangradih, P.O- Kolhaya, P.S- Rajpur, Dist.- Chatra, Jharkhand(1.03Ha).
- II. Karamkala Stone Chips M/s Sona Stone Chips of Shri Nandlal Prasad, At. & P.O.- Chhatarpur, P.S- Chhatarpur, Dist.- Palamu, Jharkhand(2.38Acre).
- III. Stone Quarry at Kudo M/s Hemant Kumar, At. & P.O- Sisai, Thana- Sisai, Dist.- Gumla, Jharkhand(2.00Acre).

As the Project Proponents have submitted the Approved Mine Plan, SEIAA decides to restore conditional EC's granted to above project proposals.

3. Decision on matters related to –

- i. **Narayanpur Doyempatti Sand Mining Project on Geruwa River M/s Swastik Traders of Shri Munajerul Hassan at Vill.- Narayanpur Doyempatti, P.O- Ramkol, Thana- Mahagama, Dist.- Godda, Jharkhand(4.68Ha).**
- ii. **Raha Sand Mining Project on Geruwa River of Shri Sanjeev Kumar at Vill.- Raha, Tehsil- Pathargama, Dist.- Godda, Jharkhand(2.60Ha).**
- iii. **Khurd Dumaria Sand Mining Project on Geruwa River of Shri Sanjeev Kumar at Vill.- Khurd Dumaria, Tehsil- Mahagama, Dist.- Godda, Jharkhand(3.51Ha).**
- iv. **Sand Mining Project on Geruwa River of Shri Sanjeev Kumar at Vill.- Gorgamma, Tehsil- Pathargama, Dist.- Godda, Jharkhand (3.19Ha).**
- v. **Koriana Sand Mining Project on Geruwa River of Shri Siddhiq Alam at Vill.- Koriana, Tehsil- Pathargama, Dist.- Godda, Jharkhand (3.78Ha).**

SEIAA Considered the OA No.-108/2015/EZ, Niranjan Sharma Vs MoEF & CC and others and decided to Withdraw the EC's granted to the above mentioned sand ghats on Geruwa River in Godda District.

- vi. **Kharkhar Stone Mine of Shri Anil Kumar Lohani at Vill.- Kharkhar, P.O & P.S- Nawalsahi, Dist.- Koderma, Jharkhand (3.16Ha).**

Since the project proponent has submitted DFO's reports SEIAA decides to grant Environmental Clearance on the Recommendation made by SEAC in its 31st meeting (Part-D) held on 03rd to 06th August, 2015.

- vii. **Lakhansai Stone Deposit of Shri of M/s Deepak Kumar Pandey at Vill.- Lakhansai, P.O- Halud Pukar, Thana- Ghatsila, Dist.- East Singhbhum (1.61Ha).**

SEIAA decides to refer the application of the Project Proponent to SEAC.

- viii. **Bandua Stone Mine of Shri Anish Kumar Murarka M/s Shree Minerals at Vill.- Bandua, P.O- Rajnagar, Dist.- Saraikela- Kharswan, Jharkhand (4.86Ha).**

SEIAA will consider the application upon receipt on fresh Form-I properly filled in by Project Proponent.

- ix. **Nawadih Stone Deposit M/s Maa Chhinmastika Stone Crusher at Vill.- Nawada, P.S- Peterwar Dist.- Bokaro, Jharkhand (1.797Ha).**

SEIAA considered the application of the Project Proponent and decides to refer it to SEAC to consider the plot no.- 326 for inclusion in EC.

- x. **Paharpur Stone Mine M/s Binod Kumar Kedia at Vill.- Paharpur, P.S- Dumri, Dist.- Giridih, Jharkhand (6.475Ha).**

SEIAA decides to refer the application of the Project Proponent to SEAC.

- xi. **Padapahar Stone Mine of M/s Trustline Dealers Pvt. Ltd. at Vill.- Padapahar, P.S.- Kolhan, Dist.- West Singhbhum, Jharkhand(4.04Ha).**


SEIAA decides to allow the application to change the address of Project Proponent in EC.


- xii. **Bankuchiya Stone Mine of M/s Niranjana Kumar Singh at Vill.- Bankuchiya, P.O- Udiya Chirudih, P.S- Patamda, Dist.- East Singhbhum (2.42 Ha).**

SEIAA will consider the application upon receipt on fresh Form-I properly filled in by Project Proponent.

4. **Chururia Sand Ghat and others sand mine proposals; SEIAA revisited the EC granted to Chururia Sand Ghat and others new sand mine proposals and found that these new proposals are within 250 m from the forest boundary hence decides to withdraw the EC granted to all such new sand mine proposals.**

The meeting concluded with vote of thanks to the Chairman.


Member Secretary
SEIAA


Chairman
SEIAA