



**MINUTES OF THE 192nd MEETING OF STATE EXPERT APPRAISAL COMMITTEE (SEAC),
A.P., HELD ON - 5th, 6th & 7th July, 2022 AT VIJAYAWADA, A.P.**

192nd

SEAC, A.P.

(Day-3)

7th July, 2022



सत्यमेव जयते

**MINUTES OF THE 192nd MEETING OF STATE EXPERT APPRAISAL
COMMITTEE (SEAC), ANDHRA PRADESH**

HELD ON

7th July, 2022

AT VIJAYAWADA

A.P.



**MINUTES OF THE 192nd MEETING OF STATE EXPERT APPRAISAL COMMITTEE (SEAC),
A.P., HELD ON - 5th, 6th&7th July, 2022 AT VIJAYAWADA, A.P.**

**Present: The following members were present. (Through Video
Conference)**

1.	Dr.G.V.R. Srinivasa Rao, Professor, Civil Engineering Department, Andhra University, Visakhapatnam	Chairman
2.	Dr.Dinesh Sankar Reddy Registrar(I/C),Professor of Chemical Engineering, NIT, Tadepalligudem, West Godavari	Member
3.	Prof. G. Gnana Mani, Retd., Professor of Zoology, Andhra University, Visakhapatnam	Member
4.	Prof. U. Shameem. Chairman, Dept. of Zoology, Andhra University, Visakhapatnam	Member
5.	Dr. Kiranmai, Assistant Professor, Dept. of Bio Technology, Vikrama Simhapuri University, Nellore, SPSR Nellore District	Member
6.	Prof. C. Sasidhar, Professor, Civil Engineering Dept, JNTU, Anantapur	Member
7.	Prof. N. Siva Prasad Reddy, Director (Academics), Brindavan Institute of Technology &Science ,Kurnool.	Member
8.	Prof. D. Bharathi, Professor, Dept. of Bio Sciences & Sericulture, Sri PadmavathiMahilaViswaVidhyalayam, Tirupati.	Member
9.	Sri Katamneni Venkata Ramana, Head of Mining Dept. Government Polytechnic, Narsipatnam.	Member
10.	Dr.M. Sunandana Reddy, Associate Professor,RGM College of Engineering & Technology (Autonomous), Nandyal.	Member
11.	Sri Matli. Chandra Sekhar Professor, Head of Department of Civil Engineering, NIT, Warangal.	Member
12.	Dr. G. Madhavi, Associate Professor, Department of Chemistry, Sri Venkateswara University, Tirupati	Member
13.	Prof. K. ThyagaRaju, Professor, Department of Bio-Chemistry, S.V.University, Tirupati	Member
14.	Dr.GummallaPrasanthi, Professor, Vijaya Institute of Pharmaceutical Sciences, Vijayawada	Member
15.	Sri. B. Siva Prasad, Chief Environmental Engineer, Andhra Pradesh Pollution Control Board. Vijayawada	Member Secretary



Agenda Item: 192.53	4.893 Ha Mining of Road Metal & Building Stone and Gravel of Sri Girish Reddy Talamanchi located at Sy No. 1/P of, Adavikothuru Village, Nagari Mandal, Chittoor District, Andhra Pradesh State - Environmental Clearance -Reg.
SIA/AP/ MIN/280 599/2022	<p>Category: B2.</p> <p>The proposed project is for mining of Road Metal & Building Stone and Gravel in an area of 4.893 Ha with a proposed production quantity of Road metal & Building stone - 151240 m³/annum, Gravel - 10170 m³/annum with a condition that the total production during a scheme should be limited to the approved quantity as per Mining scheme/ plan.</p> <p>The proposed project falls under Item No. 1(a) of the schedule of the EIA Notification 2006 and its amendments thereof - (i). Mining of minerals (<250 ha of mining lease area in respect of non-coal mine lease).</p> <p>The representative of proponent and their Environmental consultant M/s. Rightsource Industrial Solutions Pvt. Ltd have attended the meeting.</p> <p>The Committee noted that as per cluster letter issued by Asst. Director of Mines & Geology, Chittoor, vide Lr. dated: 23.05.2022. There are no quarry leases within the radius of 500 mts area. This is a standalone mining unit.</p> <p>The Committee noted that the extent of proposed mine lease area is 4.893 Ha. The project falls under B2 category. Mine life 10 years.</p> <p>The proponent volunteered to allocate funds at least 10% of the project cost for providing amenities to the local school / PHCs and development of village roads in the Adavikothuru Village as a part of Corporate Social Responsibility (CSR) activity. Proposed to provide water treatment plant to Tirumula puram village.</p> <p>The Committee after examining the project proposals, presentations, MoEF&CC' Notifications & OMs and detailed deliberations, recommended to issue Environmental Clearance with following additional conditions:</p> <ol style="list-style-type: none">1. The proponent shall comply with the proposals furnished in Environmental management plan.2. The project proponent shall develop greenbelt along approach roads & village Road sides and in buffer zone.3. The proponent shall take dust suppression measures to meet the CPCB stipulated ambient air quality standards at any point of time.
Agenda Item: 192.54	12.226 Ha Mining of Gravel of M/s Prudhvi Mineral Corporation located at Sy.No: 57, Kandalapadu Village, Venkatachalam Mandal, SPSR Nellore District, Andhra Pradesh - Terms of Reference - Violation - Reg.


Member Secretary
SEAC


Chairman
SEAC



SIA/AP/M
IN/78452
/2022

Category: B1

The proposed project is for mining of **Gravel** in an area of **12.226 Ha.** with a proposed production quantity of **Gravel - 414855 m³/annum** with a condition that the total production during a scheme should be limited to the approved quantity as per Mining scheme/ plan.

The proposed project falls under Item No. 1(a) of the schedule of the EIA Notification 2006 and its amendments thereof - (i). Mining of minerals (<250 ha of mining lease area in respect of non-coal mine lease).

The representative of proponent and their consultant SV Enviro Labs & Consultants have attended the meeting.

The Committee noted that as per cluster letter issued by Asst. Director of Mines & Geology, Nellore, vide Lr. dated: 01.06.2022. There are no existing quarry leases within the radius of 500 mts area. This is a standalone mining unit. Forest is located at 180 mt distance from mine site. The proponent obtained forest NOC on 22.03.21.

The Committee noted that the extent of proposed mine lease area is **12.226 Ha.** The project falls under B1 category. Mine life is one year.

The project proponent had applied in window period vide proposal 24886 and dt.13.04.2018.

The Committee after examining the project proposals, presentations, MoEF&CC' Notifications & OMs and detailed deliberations, recommended to issue **Violation TOR with Public Hearing** with following additional TOR conditions.

1. EIA and EMP.
2. Credible to be initiated through concerned Regional office, APPCB.
3. The project proponent shall submit implementation plan of Forest NOC conditions.
4. The proponent is liable to pay the penalties as levied by the concerned competent authority, as per the OM No.28.1.2022 and clause No 12 of SOP dated 07-07-2021, duly incorporating the total production during the violation period and submit the calculation of penalties based on the project cost and the total turnover during the violation period
5. The project proponent shall carry assessment of ecological damage, remediation plan and natural and community resource augmentation plan and it shall be prepared as an independent chapter in the environment impact assessment report by the accredited consultants. The collection and analysis of data for assessment of ecological damage, preparation of remediation plan and natural and community resource augmentation plan shall be done by an environmental laboratory duly notified under Environment


Member Secretary
SEAC


Chairman
SEAC



	<p>(Protection) Act, 1986, or a environmental laboratory accredited by National Accreditation Board for Testing and Calibration Laboratories, or a laboratory of a Council of Scientific and Industrial Research institution working in the field of environment.</p> <p>6. The project proponent shall ensure implementation of Environmental Management Plan, comprising remediation plan and natural and community resource augmentation plan corresponding to the ecological damage assessed and economic benefit derived due to violation.</p> <p>7. The project proponent will be required to submit a bank guarantee equivalent to the amount of remediation plan and Natural and Community Resource Augmentation Plan with the State Pollution Control Board.</p>
Agenda Item: 192.55	8.908 Ha Mining of Quartzite of M/s. Srinivasa Mines and Minerals located at Sy No: 352 (2.988 Ha) Pedamedapalli Village, Mentada Mandal, Sy.No: 204 (3.620 Ha) Ingilapalli Village, Dattirajeru Mandal Sy No: 1 (2.300 Ha) Chinnachamalapalli Village, Dattirajeru Mandal Vizianagaram District, Andhra Pradesh- Environmental Clearance - Reg.
SIA/AP/M IN/61935 /2021	<p>Category: B1.</p> <p>The proposed project is for mining of Quartzite in an area of 8.908 Ha. with a proposed production quantity of Quartzite - 230824 TPA with a condition that the total production during a scheme should be limited to the approved quantity as per Mining scheme/ plan.</p> <p>The proposed project falls under Item No. 1(a) of the schedule of the EIA Notification 2006 and its amendments thereof - (i). Mining of minerals (<250 ha of mining lease area in respect of non-coal mine lease).</p> <p>The representative of proponent and their consultant SV Enviro Labs & Consultants have attended the meeting.</p> <p>The Committee noted that as per cluster letter issued by Asst. Director of Mines & Geology, Vizianagaram, vide Lr. dated: 15.12.2020. There are no existing quarry leases within the radius of 500 mts area.</p> <p>Earlier, TOR obtained on 08.10.21 and PH hearing held on 23.04.2022.</p> <p>The Committee after examining the project proposals, presentations, MoEF&CC' Notifications & OMs and detailed deliberations, recommended to raise ADS for Modified mining plan as per the NGT order due to presence of Temple is at a distance of 150M towards North East.</p>
Agenda Item: 192.56	4.860 Ha Mining of Quartzite of M/s Sri Nidhitha Minerals located at 2.490 Ha. in Sy.No.1 P of Syamayavalasa Village and over an extent of 2.460 Ha in Sy.No.34 P of Puligummi Village), Merakamudidam Mandal, Vizianagaram District, Andhra Pradesh - Environmental Clearance - Reg.


Member Secretary
SEAC


Chairman
SEAC



<p>SIA/AP/M IN/28033 9/2022</p>	<p>Category: B2</p> <p>The proposed project is for mining of Quartzite in an area of 4.860 Ha. with a proposed production quantity of Quartzite - 87412 MTPA with a condition that the total production during a scheme should be limited to the approved quantity as per Mining scheme/ plan.</p> <p>The proposed project falls under Item No. 1(a) of the schedule of the EIA Notification 2006 and its amendments thereof - (i). Mining of minerals (<250 ha of mining lease area in respect of non-coal mine lease).</p> <p>The representative of proponent and their consultant K Santhosh Kumar, RQPhave attended the meeting.</p> <p>The Committee noted that as per cluster letter issued by Asst. Director of Mines & Geology, Vizianagaram, vide Lr. dated: 20.06.2022. There are no existing quarry leases within the radius of 500 mts area and one LOI issued.</p> <p>The Committee noted that the extent of proposed mine lease area is 4.860 Ha. The project falls under B2 category. Mine life 43 years. Forest is located at 240 mt. Distance from mine site. The proponent obtained forest NOC on 18.06.22.</p> <p>The proponent volunteered to allocate funds at least 10% of the project cost for providing amenities to the local school / PHCs and development of village roads in the Puligummi Village as a part of Corporate Social Responsibility (CSR) activity. Proposed to provide water treatment plant to Puligummi village.</p> <p>The Committee after examining the project proposals, presentations, MoEF&CC' Notifications & OMs and detailed deliberations, recommended to issue Environmental Clearance with following additional conditions.</p> <ol style="list-style-type: none">1. The proponent shall comply with the proposals furnished in Environmental management plan.2. The project proponent shall develop greenbelt along approach roads & village Road sides.3. Buffer zone plantation should not be disturbed.4. 650M trench (1Mx1M) on North, East & Southern sides to prevent surface runoff.5. Proper benches to be maintained.6. The proponent shall take dust suppression measures to meet the CPCB stipulated ambient air quality standards at any point of time.
<p>Agenda Item: 192.57</p>	<p>20.0 Ha Mining of Colour granite of M/s. Imerys Ceramics (India) Private Limited located at 2.490 Ha. in Sy.No: 1/1, Chinagorigedda Village, V. Madugula Mandal Visakhapatnam District, Andhra Pradesh - Terms of Reference - Violation - Reg.</p>


Member Secretary
SEAC


Chairman
SEAC



SIA/AP/M
IN/79169
/2022

Category: B1

The proposed project is for mining of **Colour granite** mine in an area of **20.0 Ha.** with a proposed production quantity of **Colour granite - 18002.40 m³/annum** with a condition that the total production during a scheme should be limited to the approved quantity as per Mining scheme/ plan.

The proposed project falls under Item No. 1(a) of the schedule of the EIA Notification 2006 and its amendments thereof - (i). Mining of minerals (<250 ha of mining lease area in respect of non-coal mine lease).

The representative of proponent and their consultant SV Enviro Labs & Consultants, have attended the meeting.

The Committee noted that as per cluster letter issued by Asst. Director of Mines & Geology, Visakhapatnam, vide Lr. dated: 16.06.2022. There are 07 existing quarry leases within the radius of 500 mts area. The total cluster area is < 5.0 Ha. Forest is located at 250 mt distance from mine site.. The proponent not obtained forest NOC.

The Committee noted that the extent of proposed mine lease area is **20.0 Ha.** The project falls under B1 category.

Earlier, the project proponent had applied in window period vide proposal no.26756 dt.12.09.2017.

The Committee after examining the project proposals, presentations, MoEF&CC' Notifications & OMs and detailed deliberations, recommended to issue **Violation TOR with Public Hearing** with following additional conditions.

1. EIA and EMP.
2. Credible to be initiated through concerned Regional office, APPCB.
3. The project proponent shall submit Forest NOC at the time applying for EC.
4. The project proponent shall prepare EIA and EMP for surface runoff and additional waste disposal.
5. Afforestation plan.
6. The proponent is liable to pay the penalties as levied by the concerned competent authority, as per the OM No.28.1.2022 and clause No 12 of SOP dated 07-07-2021, duly incorporating the total production during the violation period and submit the calculation of penalties based on the project cost and the total turnover during the violation period
7. The project proponent shall carry assessment of ecological damage, remediation plan and natural and community resource augmentation plan and it shall be prepared as an independent chapter in the environment impact assessment report by the accredited consultants. The collection and analysis of data for assessment of ecological damage, preparation of remediation plan and natural and community


Member Secretary
SEAC


Chairman
SEAC




	<p>resource augmentation plan shall be done by an environmental laboratory duly notified under Environment (Protection) Act, 1986, or a environmental laboratory accredited by National Accreditation Board for Testing and Calibration Laboratories, or a laboratory of a Council of Scientific and Industrial Research institution working in the field of environment.</p> <p>8. The project proponent shall ensure implementation of Environmental Management Plan, comprising remediation plan and natural and community resource augmentation plan corresponding to the ecological damage assessed and economic benefit derived due to violation.</p> <p>9. The project proponent will be required to submit a bank guarantee equivalent to the amount of remediation plan and Natural and Community Resource Augmentation Plan with the State Pollution Control Board.</p>
Agenda Item: 192.58	9.35 Ha Mining of Manganese Ore of Sri Kondla Sami Reddy located at Un Surveyed Area, Sikhaparuvu Village, Saluru Mandal, Vizianagaram Dist. Andhra Pradesh - Terms of Reference - Reg.
SIA/AP/M IN/79558 /2022	<p>Category: B1</p> <p>The proposed project is for mining of Manganese Ore mine in an area of 9.35 Ha with a proposed production quantity of Manganese Ore: 5324.256 TPA with a condition that the total production during a scheme should be limited to the approved quantity as per Mining scheme/ plan.</p> <p>The proposed project falls under Item No. 1(a) of the schedule of the EIA Notification 2006 and its amendments thereof - (i). Mining of minerals (<250 ha of mining lease area in respect of non-coal mine lease).</p> <p>The representative of proponent and their consultant sai universal mining services have attended the meeting.</p> <p>The Committee noted that as per cluster letter issued by Asst. Director of Mines & Geology, Vizianagaram, vide Lr. dated: 20.06.2022. There are no existing quarry leases within the radius of 500 mts area.</p> <p>The committee opined that this is a violation TOR as the lease was executed in the year 2009 and operated the mine without EC.</p> <p>The Committee after examining the project proposals, presentations, MoEF&CC' Notifications & OMs and detailed deliberations, recommended to reject TOR application with an advice to Apply Fresh TOR under violation category as the lease was executed in the year 2009 as per S No 13 of OM dated 07.07.21 which is self-explanatory. (identification of violation cases)</p>


Member Secretary
SEAC


Chairman
SEAC



Agenda Item: 192.59	1.0 Ha Road metal & Building stone of Sri. P.Srinivas at Sy. No. 01, Marturu Village, Anakapalli Mandal, Visakhapatnam District, Andhra Pradesh - Environmental Clearance - Reg.
SIA/AP/M IN/77502 /2022	The project proponent has not attended the meeting and hence recommended to raise ADS seeking reason for not attending meeting.
Agenda Item: 192.60	1.0 Ha Road metal & Building stone of Sri. P.Srinivas at Sy. No. 01, Marturu Village, Anakapalli Mandal, Visakhapatnam District, Andhra Pradesh - Environmental Clearance - Reg.
SIA/AP/M IN/77334 /2022	The project proponent has not attended the meeting and hence recommended to raise ADS seeking reason for not attending meeting.
Agenda Item: 192.61	Proposed construction of New Residential Group housing Building project of M/s Vijaya Raja Rajeswari Constructions Pvt Ltd at R.S.NO'S: 415/2A(P),2B(P),2C(P) & 417/1A, Poranki village & Penamaluru Mandal, YSR Thadigadapa municipality, Krishna District, Andhra Pradesh - Environmental Clearance -Reg.
SIA/AP/M IS/27213 1/2022	<p>Category: B1.</p> <p>The proposed project comes under building and constructions/ Township under E(P) act, 2006.</p> <p>The proposed project falls under Item No. 8(a) i.e., Township and area development project.</p> <p>The project proponent and sai manasa consultants have attended the meeting.</p> <p>Total area of the land is 4.33 Acres with a total built up area 31548.28 Sq.M is earmarked for 5 Residential blocks with Apartments and one villa and a club house (amenities block) are proposed to be developed.</p> <p>The total built up area is 31548.28 Sq.M which is <50,000 Sq.M. As per the notification dt. S.O No. 5736 (E) dt.15.11.2018, the total built up area more than 50000 sq mts area only need the requirement of Environmental Clearance. However the project proponent shall comply with environmental conditions stipulated for Buildings and constructions vide MoEF notification S.O 5733 dt 14.11.2018 before obtaining occupancy/ completion certificate from local authorities .</p> <p>The committee after discussion recommended to issue Environmental Clearance with the following additional conditions.</p> <ol style="list-style-type: none">1. The project proponent shall comply with environmental conditions stipulated for Buildings and constructions vide MoEF notification S.O 5733 dt 14.11.2018 before obtaining occupancy/ completion certificate from local authorities.2. The proponent shall ensure Solid waste management and safe environmental friendly disposal.3. The proponent shall ensure Water supply source with necessary permissions.4. The proponent shall ensure Safe disposal of treated waste water.5. The proponent shall provide 200KLD STP design with tail end pond


Member Secretary
SEAC


Chairman
SEAC



MINUTES OF THE 192nd MEETING OF STATE EXPERT APPRAISAL COMMITTEE (SEAC),
A.P., HELD ON - 5th, 6th & 7th July, 2022 AT VIJAYAWADA, A.P.

	<p>with geo-liners.</p> <ol style="list-style-type: none">6. The proponent shall ensure Design of underground drainage network.7. The proponent shall ensure Design of fire network.8. The proponent shall ensure Surface water drainage discharge/management.9. The proponent shall ensure Rain water harvesting and Storm water management.10. The proponent shall obtain Permission of concerned departments such as Ground water, Local body & Grama Panchayath, Etc., if required.
Agenda Item: 192.62	14.54 Ha Colour granite of Sri Chimaladinne Sridhar at Sy.No.1, Bellukola Village, Nandigam Mandal, Srikakulam District, Andhra Pradesh - Environmental Clearance - Reg.
SIA/AP/M IN/79202 /2020	<p>Category: B1</p> <p>The proposed project is for mining Colour granite mine in an area of 14.54 Ha. with a proposed production quantity of Colour granite - 12180 m³/annum with a condition that the total production during a scheme should be limited to the approved quantity as per Mining scheme/ plan.</p> <p>The proposed project falls under Item No. 1(a) of the schedule of the EIA Notification 2006 and its amendments thereof - (i). Mining of minerals (<250 ha of mining lease area in respect of non-coal mine lease).</p> <p>The representative of proponent and their consultant SV Enviro Labs & Consultants have attended the meeting.</p> <p>The Committee noted that as per cluster letter issued by Asst. Director of Mines & Geology, Tekkali, vide Lr. dated: 24.12.2020. There are 03 existing quarry leases within the radius of 500 mts area. The proponent obtained TOR on 07.07.21. public hearing was held on 31.05.22.</p> <p>The Committee noted that the extent of proposed mine lease area is 14.54 Ha. The project falls under B1 category.</p> <p>The Committee after examining the project proposals, presentations, MoEF&CC' Notifications & OMs and detailed deliberations, recommended to Raise ADS for submission of PH minutes and other information.</p>
Agenda Item: 192.63	3.00 Ha Colour granite of M/s Aryan Granites at Sy. No. 46 of Danta Village, Kotabommali Mandal, Srikakulam District, and Andhra Pradesh - Environmental Clearance - Reg.
SIA/AP/M IN/28167 7/2022	<p>Category: B2</p> <p>The proposed project is for mining Colour granite mine in an area of 3.00 Ha. with a proposed production quantity of Colour granite - 9600 m³/annum with a condition that the total production during a</p>


Member Secretary
SEAC


Chairman
SEAC




	<p>scheme should be limited to the approved quantity as per Mining scheme/ plan.</p> <p>The proposed project falls under Item No. 1(a) of the schedule of the EIA Notification 2006 and its amendments thereof - (i). Mining of minerals (<250 ha of mining lease area in respect of non-coal mine lease).</p> <p>The representative of proponent and their consultant P.Vijaya Kumar, RQP, have attended the meeting.</p> <p>The Committee noted that as per cluster letter issued by Asst. Director of Mines & Geology, Srikakulam, vide Lr. dated: 02.07.2022. There are no existing quarry leases within the radius of 500 mts area. This is a standalone mining unit.</p> <p>The Committee noted that the extent of proposed mine lease area is 1.952 Ha. The project falls under B2 category. Mine life 18.68 years.</p> <p>The proponent volunteered to allocate funds at least 10% of the project cost for providing amenities to the local school / PHCs and development of village roads in the Danta Village as a part of Corporate Social Responsibility (CSR) activity and proposed water treatment plant to Danta village.</p> <p>The Committee after examining the project proposals, presentations, MoEF&CC' Notifications & OMs and detailed deliberations, recommended to issue Environmental Clearance with following additional conditions.</p> <ol style="list-style-type: none"> 1. The proponent shall comply with the proposals furnished in Environmental management plan. 2. The project proponent shall develop greenbelt along approach roads & village Road sides.. 3. The proponent shall acquire 0.5 Ha additional land for waste disposal . 4. Proper benches to be maintained. 5. The proponent shall take dust suppression measures to meet the CPCB stipulated ambient air quality standards at any point of time. 				
<p>Agenda Item: 192.64</p>	<p>1.155 Ha, Road Metal & Building Stone & Gravel of Smt. M.G Latha located at Survey No. 162/3 Vanadurgapuram Village, Palasamudram Mandal, Chittoor District, Andhra Pradesh- Amendment in EC - reg.</p>				
<p>SIA/AP/M IN/26719 4/2022</p>	<p>Category: B2 Earlier EC issued on 20.01.2022 duly mentioning the Extent of the mine lease area as 1.115 Ha in lieu of 1.155 Ha. As requested by the proponent the following corrections in respect of mine lease area is to be made in EC order.</p> <table border="1" data-bbox="381 1953 1448 2104"> <tr> <td>EC dt. 20.01.2022</td> <td>To be corrected</td> </tr> <tr> <td>Mine lease area is mentioned as 1.115 Ha in EC</td> <td>Mine lease area is to be corrected as 1.155 Ha in EC</td> </tr> </table> <p>After verifying the application , the committee recommended to issue corrigendum to EC in respect of mining lease area as above.</p>	EC dt. 20.01.2022	To be corrected	Mine lease area is mentioned as 1.115 Ha in EC	Mine lease area is to be corrected as 1.155 Ha in EC
EC dt. 20.01.2022	To be corrected				
Mine lease area is mentioned as 1.115 Ha in EC	Mine lease area is to be corrected as 1.155 Ha in EC				


Member Secretary
SEAC


Chairman
SEAC




Agenda Item: 192.65	4.521 Ha Lime Kankar quarry Sri P.R.Muralee Mohan Reddy at Survey Nos. 307/1A, 479/2 & 479/3, Nandavaram Village, Banaganapalli Mandal, Kurnool District, A.P.,- Environmental Clearance - Reg.
SIA/AP/M IN/28137 2/2022	<p>Category: B2</p> <p>The proposed project is for mining Lime Kankar in an area of 4.521 Ha. with a proposed production quantity of Lime Kankar - 1,28,999 Tons /Annum with a condition that the total production during a scheme should be limited to the approved quantity as per Mining scheme/ plan.</p> <p>The proposed project falls under Item No. 1(a) of the schedule of the EIA Notification 2006 and its amendments thereof - (i). Mining of minerals (<250 ha of mining lease area in respect of non-coal mine lease).</p> <p>The representative of proponent and their consultant Ecomen Laboratories Pvt., Ltd., have attended the meeting.</p> <p>The Committee noted that as per cluster letter issued by Asst. Director of Mines & Geology, Banaganapalle, vide Lr. dated: 07.05.2022. There are two existing quarry leases within the radius of 500 mts area. The two leases were granted before 09.09.2013. The total cluster area is <5.0 Ha. A canal is existing at distance of 200mts from the mine site.</p> <p>The Committee noted that the extent of proposed mine lease area is 4.521 Ha. The project falls under B2 category. Mine life 6 years.</p> <p>The proponent volunteered to allocate funds at least 10% of the project cost for providing amenities to the local school / PHCs and development of village roads in the Nandavaram Village as a part of Corporate Social Responsibility (CSR) activity.</p> <p>The Committee after examining the project proposals, presentations, MoEF&CC' Notifications & OMs and detailed deliberations, recommended to issue Environmental Clearance with following additional conditions.</p> <ol style="list-style-type: none">1. The proponent shall comply with the proposals furnished in Environmental management plan.2. The project proponent shall develop greenbelt along approach roads & village Road sides.3. Buffer zone plantation should not be disturbed.4. Canal road should not be used for mineral transportation.5. Proper benches to be maintained.6. The proponent shall take dust suppression measures to meet the CPCB stipulated ambient air quality standards at any point of time.


Member Secretary
SEAC


Chairman
SEAC



Agenda Item: 192.66	4.950 Ha mining of Road Metal, Building Stone & Gravel of M/S Trendset Rocks Private Limited at Sy. No. 01 of Marturu Village, Anakapalli Mandal in Visakhapatnam District, A.P.,- Environmental Clearance - Reg.
SIA/AP/M IN/27931 8/2022	<p>Category: B2</p> <p>The proposed project is for mining Road Metal, Building Stone & Gravel mine in an area of 4.950 Ha. with a proposed production quantity of Gravel - 75142.86 m³/annum, Road metal & Building stone - 402685.80 m³/annum with a condition that the total production during a scheme should be limited to the approved quantity as per Mining scheme/ plan.</p> <p>The proposed project falls under Item No. 1(a) of the schedule of the EIA Notification 2006 and its amendments thereof - (i). Mining of minerals (<250 ha of mining lease area in respect of non-coal mine lease).</p> <p>The representative of proponent and their consultant VVN Technologies Pvt., Ltd., have attended the meeting.</p> <p>The Committee noted that as per cluster letter issued by Asst. Director of Mines & Geology, Anakapalli, vide Lr. dated: 14.06.2022. There are 24 existing quarry leases within the radius of 500 mts area. All leases are before 2013. The total cluster area is 4.950 Ha.</p> <p>The Committee noted that the extent of proposed mine lease area is 4.950 Ha. The project falls under B2 category. Mine life 4 years.</p> <p>The proponent volunteered to allocate funds at least 10% of the project cost for providing amenities to the local school / PHCs and development of village roads in the Marturu Village as a part of Corporate Social Responsibility (CSR) activity. Proposed to provide 1000LPH water treatment plant to Martur village.</p> <p>The Committee after examining the project proposals, presentations, MoEF&CC' Notifications & OMs and detailed deliberations, recommended to issue Environmental Clearance with following additional conditions.</p> <ol style="list-style-type: none">1. The proponent shall comply with the proposals furnished in Environmental management plan.2. The project proponent shall develop greenbelt along approach roads & village Road sides.3. Buffer zone plantation should not be disturbed.4. Proper benches to be maintained.5. Controlled blasting to be adopted as temple is existing at a distance of 300mt.6. The proponent shall take dust suppression measures to meet the CPCB stipulated ambient air quality standards at any point of time.
Agenda	CONSTRUCTION OF COMMERCIAL BUILDING of M/s. CAPITAL


Member Secretary
SEAC


Chairman
SEAC



MINUTES OF THE 192nd MEETING OF STATE EXPERT APPRAISAL COMMITTEE (SEAC),
A.P., HELD ON - 5th, 6th & 7th July, 2022 AT VIJAYAWADA, A.P.

Item: 192.67	BUSINESS PARK LLP at Sy.No. 347 & 347/1-1, D. No. 14-439/89, Tadepalli Village & Mandal, Guntur District, Andhra Pradesh - Environmental Clearance -Reg.
SIA/AP/M IN/20108 9/2022	<p>Category: B.</p> <p>The proposed project is for construction of High Rise commercial building which will have a total site area of 20173.60 Sq. m with built up area (Cellar + G + Upper 3 Floors) 65838.89 Sq m with 1000 no.'s of Shops</p> <p>The project falls under Item No. 8 (a) of the schedule of the EIA Notification 2006 and its amendments thereof - >20000 sq.mtrs and <1,50,000sq.mtrs. of built-up area</p> <p>The representative of proponent and their consultant M/s. SV ENVIRO LABS &CONSULTANTS have attended the meeting.</p> <p>APCRDA approval plan was obtained vide File No. 1143/0066/TDP/NPT/2017 Dated: 28.05.2018 for a built up area of 64174.57 Sq. m (Cellar + Ground + Upper 3 Floors)</p> <p>The proponent explained that initially they want to construct post garment processing unit, which is an industrial activity and as per MoEF& CC Notification vide S.O. 3252, Dated: 22.12.2014, Industrial sheds do not require Environmental Clearance.</p> <p>Later it is proposed to be converted to Commercial Building</p> <p>Earlier, this case was placed in the 188th SEAC meeting & recommended to raise the following ADS and proponent submitted reply to ADS.</p> <ol style="list-style-type: none">1. The project proponent shall upload GO.Ms No. 512. The project proponent shall upload Detailed Project Report (DPR).3. The project proponent shall upload Fire NOC, Railway NOC & CRDA NOC and other documents (if any) <p>The proponent uploaded. GO Ms No 51 dt 15.07.21, APCRDA building permit order dt 28.05.2018 issued by industries dept, CRDA GO, Railways NOC, DPR and hard copies also submitted to the committee.</p> <p>The Committee after examining the project proposals, presentations, MoEF&CC' Notifications & OMs, detailed deliberations, recommended to issue Environmental clearance.</p>
Agenda Item: 192.68	32.989 Ha Quartz of Sri. Reya Sudin located at Sy.No: 2117/P of Talupula Village, Pileru Mandal in Chittoor District, Andhra Pradesh - Terms of Reference - Reg.
SIA/AP/M IN/79507 /2022	<p>Category: B1</p> <p>The proposed project is for mining Quartz in an area of 32.989 Ha. with a proposed production quantity of Quartz - 40,583</p>



Member Secretary
SEAC


Chairman
SEAC



	<p>TPA with a condition that the total production during a scheme should be limited to the approved quantity as per Mining scheme/ plan.</p> <p>The proposed project falls under Item No. 1(a) of the schedule of the EIA Notification 2006 and its amendments thereof - (i). Mining of minerals (<250 ha of mining lease area in respect of non-coal mine lease).</p> <p>The representative of proponent and their consultant M/s. VVN Technologies Pvt., Ltd., have attended the meeting.</p> <p>The Committee noted that as per cluster letter issued by Asst. Director of Mines & Geology, Palamaner, vide Lr. dated: 30.06.2022. There are no existing quarry leases within the radius of 500 mts area. This is a standalone mining unit.</p> <p>The Committee noted that the extent of proposed mine lease area is 32.989 Ha. The project falls under B1 category.</p> <p>The Committee after examining the project proposals, presentations, MoEF&CC' Notifications & OMs and detailed deliberations, recommended to issue Standard TOR with Public hearing with following additional TORs.</p> <ol style="list-style-type: none">1. Cluster EIA and EMP2. Afforestation plan.3. The project proponent shall prepare EIA&EMP for surface runoff.4. The project proponent shall submit Forest NOC at the time of EC.5. The project proponent shall submit final disposal orders of W.P 11689/2021 and WP3708/2020 at the time of EC.6. Surface run off protection measures.
Agenda Item: 192.69	2.597 Ha Road Metal Quarry of M/s. GMR Stone Crusher, Compartment No. 313 of Gulamallabad, South Block RF Dhone Range, Bhanumukka Village, Banaganapalle Mandal, Kurnool District Andhra Pradesh - Terms of Reference - Reg.
SIA/AP/M IN/74678 /2022	Category: B2 at par with B1 The proposed project is for mining Road Metal in an area of 2.597 Ha . with a proposed production quantity of Road Metal - 25,991 TPA with a condition that the total production during a scheme should be limited to the approved quantity as per Mining scheme/


Member Secretary
SEAC


Chairman
SEAC



	<p>plan.</p> <p>The proposed project falls under Item No. 1(a) of the schedule of the EIA Notification 2006 and its amendments thereof - (i). Mining of minerals (<250 ha of mining lease area in respect of non-coal mine lease).</p> <p>The representative of proponent and their consultant M/s. Global Environment & Mining Services, have attended the meeting.</p> <p>The Committee noted that as per cluster letter issued by Asst. Director of Mines & Geology, Banaganapalle, vide Lr. dated: 28.03.2022. There are 05 existing quarry leases within the radius of 500 mts area. The total cluster area is 7.138 Ha.</p> <p>This project is in Forest Land and proponent submitted stage-II clearance certificate vide letter dt.22.12.2020.</p> <p>The Committee noted that the extent of proposed mine lease area is 2.597 Ha. The project falls under B2 at par with B1 category.</p> <p>The Committee after examining the project proposals, presentations, MoEF&CC' Notifications & OMs and detailed deliberations, recommended to issue Standard TOR with Public hearing with following additional TORs.</p> <ol style="list-style-type: none">1. Cluster EIA and EMP2. Afforestation plan.3. The project proponent shall prepare EIA&EMP for surface runoff.4. Submit Proper benches plan.5. Restoration of buffer zone plantation.
Agenda No.192.70	4.00 Ha Road Metal and Building stone Quarry of M/s. PJR Blue chips , Sy No 109, Mamidialem Village, Anakapalle Mandal , Visakhapattanam district Andhra Pradesh - EC - Reg.
SIA/AP/M IN/28199 6/2022	<p>Category: B2</p> <p>The proposed project is for mining Road Metal, Building Stone & Gravel mine in an area of 4.0 Ha. with a proposed production quantity of Road metal & Building stone - 84445 m³/annum with a condition that the total production during a scheme should be limited to the approved quantity as per Mining scheme/ plan.</p> <p>The proposed project falls under Item No. 1(a) of the schedule of the</p>


Member Secretary
SEAC


Chairman
SEAC



EIA Notification 2006 and its amendments thereof - (i). Mining of minerals (<250 ha of mining lease area in respect of non-coal mine lease).

The representative of proponent and their consultant S V Enviro technologies have attended the meeting.

The Committee noted that as per cluster letter issued by Asst. Director of Mines & Geology, Anakapalli, vide Lr. dated: 25.06.2022. There are 13 existing quarry leases within the radius of 500 mts area. 12 leases are before 2013. The total cluster area is 4.6 Ha. The mine is having valid EC up to 31.03.23 as the DDMG vide letter dt 1.07.22 extended the deemed renewal of mining lease up to 31.03.23. This is 1st renewal of lease.

The Committee noted that the extent of proposed mine lease area is **4.0 Ha**. The project falls under B2 category. Mine life 31 years.

The proponent volunteered to allocate funds at least 10% of the project cost for providing amenities to the local school / PHCs and development of village roads in the **Mamidipalem** Village as a part of Corporate Social Responsibility (CSR) activity. Proposed to provide 1000LPH water treatment plant to Mamidipalem village.

The Committee after examining the project proposals, presentations, MoEF&CC' Notifications & OMs and detailed deliberations, recommended to issue Environmental Clearance with following additional conditions.

1. The proponent shall comply with the proposals furnished in Environmental management plan.
2. The project proponent shall develop greenbelt along approach roads & village Road sides.
3. Buffer zone to be restored.
4. The proponent shall take dust suppression measures to meet the CPCB stipulated ambient air quality standards at any point of time.


Member Secretary
SEAC


Chairman
SEAC

