

Minutes for the Mining proposals (Minor Minerals) for the 77th Meeting of the SEAC held on 08.07.2016

Agenda Item

The SEAC appraised the following project proposals Granite : 13 Nos along with approved mining plans, Pre-feasibility reports and other supporting documents in detail. These proposals are for seeking Environmental Clearance for mining of minor minerals. The SEAC while appraising in detail, the Project proposals furnished by the proponent, took into consideration of the Impact on pollution that is possible in these types of activities and after verification of the details furnished by the proponent recommended the proposals subject to the verification of the following:

1. The distance between the mining area and Interstate border, wherever necessary.
 2. The distance between the mining area and the boundary of Western Ghats, Prohibited area wherever necessary.
 3. One month base line data be collected to ensure the pollution within the limits.
- The following should be Incorporated as conditions in EC.
1. Free silica test should be conducted and reported
 2. Air Sampling at Intersection point should be conducted and reported
 3. Bunds to be provided at the boundary of the project site.
 4. Ground water quality monitoring should be conducted once in 3 Months
 5. Transportation of the quarried materials shall not cause any hindrance to the Village people/Existing Village road.
 6. Rainwater shall be pumped out Via Settling Tank only
 7. The project proponent shall undertake plantation/afforestation work by planting the native species on all side of the lease area
 8. Atleast 10 neem trees should be planted around the boundary of the quarry site.
 9. Floor of excavated pit to be levelled and sides to be sloped with gentle slope in the mine closure phase.
 10. Earthen bunds and barbed wire fencing around the pits with green belt all along the boundary shall be developed and maintained.
 11. The Project Proponent shall ensure a minimum of 2.5% of the annual turn over will be utilized for the CSR Activity
 12. The Project Proponent shall provide solar lighting system to the nearby villages
 13. The Project Proponent shall comply the mining and other relevant rules and regulations where ever applicable.
 14. The mined out pits should be backfilled where warranted and area should be suitably landscaped to prevent environmental degradation. The mine closure plan as furnished in the proposal shall be strictly followed with back filling and tree plantation.
 15. Safety distance of 50m has to be provided In case of railway, reservoir, canal/odal
 16. As per MoEF&CC, GoI, Office Memorandum dated 30.03.2015, prior clearance from Forestry & Wild Life angle including clearance from obtaining committee of the National Board for Wild Life as applicable shall be obtained before starting the quarrying operation, If the project site is located within 10KM from National Park and Sanctuaries.
 17. Safety equipments to be provided to all the employees.
 18. The quarrying activity shall be stopped if the entire quantity indicated in the Mining plan is quarried even before the expiry of the quarry lease period and the same shall be monitored by the District Authorities.
 19. Name board shall be displayed in case of existing quarries with details of Proponent, lease period, extent, etc.

*Environmental Clearance may be considered for the following projects subject to incorporating the additional conditions in the EC

1. The Assistant/Deputy Director, Department of Geology & mining shall ensure that the proponent has engaged the blaster with valid Blasting license/certificate obtained from the competent authority before execution of mining lease.
2. The proponent shall furnish the Baseline data covering the Air, Water, Noise and land environment quality for the proposed quarry site before execution of mining lease.
3. The proponent shall erect the pillars in accordance with the Rules for depicting GPS details in the earmarked boundary of the quarry site to monitor electronically before execution of mining.
4. The Proponent shall furnish the data obtained from the Public Works Department regarding the details of Ground Water table in the quarry site.
5. The proponent has to provide insurance protection to the workers in the case of existing mining or provide the affidavit in case of fresh lease before execution of mining lease.
6. Permission may be obtained from the competent authority for using heavy earth machineries wherever required.

MINOR MINERALS -Granite (13) 08.07.2016






Sl. No.	F.No	Name of the proponent	Extent in ha.	SF.No	District	Recommendation of the Committee
1	5036	Tmt. R. Shanthi No.42/5, Kandasamy Layout 1st Cross K.K. Road Villupuram-605402	1.00.0	407/3 (Part) Siruvalai Village Villupuram Taluk	Villupuram	Recommended subject to the condition
2	5039	Tmt. Gowri No. 6, South Street Mannarpuram Trichy District - 620 020	1.45.0	44/2, 500/1 Nelali Village Kangeyam Taluk	Tiruppur	Recommended subject to condition and the proponent has to obtain DGMS permission, since few habitations are located within 300m radius.
3	5259	Thiru. A. Senthil Kumar No.291/3/108 A3, M.G. Road New Fairlands Salem - 16	1.13.0	23/2 (P) Nagampatti Village Pochampalli Taluk	Krishnagiri	Recommended subject to the condition and the proponent has to obtain DGMS permission, since few habitations are located within 300m radius.

4	5296	M/s. Sunshine Enterprises (P) Ltd., Plot No.123, G.K. R. Nagar Chinnipalayam Coimbatore - 641062	1.24.5	283/1B, 284/6A, 277/4B & 284/3 Adhigarapatti Village Pappireddipatti Taluk	Dharmapuri	Recommended subject to the condition
5	5297	Thiru. E. Rajasimman Plot No.123, G.K. R. Nagar Chinnipalayam Coimbatore - 641062	1.55.9	95/1A (P) Thenkaraikottai Village Pappireddipatti Taluk	Dharmapuri	Recommended subject to the condition
6	5372	Thiru. T. Mathimaran No.277, 7th Cross Street 2nd Main Road Natesa Nagar Virugambakkam Chennai-92	1.12.0	524/1(P) & 525/1(P) Mela Ambasamudram Ambasamudram	Tirunelveli	Recommended subject to the condition and the proponent shall provide a safety distance of 50m from the adjacent water body And acknowledgement copy from NBWL
7	5373	M/s. Mani Omega Granites (P) Ltd. No.140-A, Mankuttaikadu Morur Thiruchengode Nakammal - 637304	1.83.5	12/1(P), 3(P), 4(P), 5, 6, 7 & 8 and 59/7B(P), 8B(P), 60/2 & 61/3A1 Vengamur & Anumanthapuram Villupuram	Villupuram	Recommended subject to the condition
8	5261	Thiru. G. Achuthan Athanavur Yelagiri Hills Tiruppathur Vellore	2.19.7	451/2, 451/3 & 454/1A Athanavur (Yelagiri Hill) Village Tiruppathur Taluk	Vellore	Recommended subject to condition
9	5370	M/s. Sunshine Enterprises (P) Ltd., No.41, Karuppa Gounder Street Coimbatore-641001	1.17.5	162/3 & 162/14 Thiruvadhanur Chengam	Thiruvannamalai	Recommended subject to condition
10	5383	Thiru. R. K. Ramesh No.11/12, SBI Colony 1st Street Virugambakkam Chennai-92	2.44.0	144/1 & 144/2 Odaiyandahalli Denkanikottai	Krishnagiri	Recommended subject to condition and PP shall provide the acknowledgement copy obtained from the NBWL
11	5384	Thiru. R. K. Ramesh No.11/12, SBI Colony 1st Street Virugambakkam Chennai-92	2.23.5	144/4 & 146/2 Odaiyandahalli Denkanikottai	Krishnagiri	Recommended subject to condition and PP shall provide the acknowledgement copy obtained from the NBWL
12	5392	Thiru. M. D. Anandan Flat No. 3, 4th Floor Gokul Tower No.9 & 10, C.P.Ramasamy Road Alwarpet Chennai-18	0.81.0	629 (Part) Nagamangalam Denkanikottai	Krishnagiri	Recommended subject to condition and PP shall provide the acknowledgement copy obtained from the NBWL. The PP has informed that the quarrying is based on the court order hence it is recommended to issue the EC subject to the verdict of the any court /Govt any orders that may be issued by the court/Govt.

13	5393	Tmt. A. Rajamani N.7, First Street North Gopalapuram Chennai- 86	2.02.5	629 (Part) Nagamangalam Denkanikottai	Krishnagiri	Recommended subject to condition and PP shall provide the acknowledgement copy obtained from the NBWL. The PP has informed that the quarrying is based on the court order hence it is recommended to issue the EC subject to the verdict of the any court /Govt any orders that may be issued by the court/Govt.
----	------	---	--------	---	-------------	--

***Environmental Clearance may be considered for the above projects subject to incorporating the following additional conditions in the EC for the Existing Lease**

1. The EC Is valid only if the scheme of the mining plan is approved by the Commissioner of Geology & Mining or any officers nominated on his behalf.
2. If there is any change in the proposal of production or handling the waste amendment has to be submitted to SEIAA for further approval.
3. This EC is approved as per the G.O.No. 79 & Rule 41 & 42 of Tamil Nadu Mining Mineral Concession Rule 1959.

Sl. No	Name and position	Signature
1	Dr. K. Thanasekaran Member	
2	Dr. A. Navaneetha Gopalakrishnan Member	
3	Dr. K.S. Kavikumar Member	
4	Dr. K. Valivittan Member	
5	Dr. Indumathi M. Nambi Member	
6	Dr. G. S. Vijayalakshmi Member	
7	Dr. M. Jayaprakash Member	
8	Shri. V. Sivasubramanian Member	
9	Shri V. Shanmugasundaram Member	
10	Shri Thirumalaivasan Devarajan Member	
11	Shri B. Sugirtharaj Kollipillai Member	

Member Secretary, SEAC

Chairman, SEAC

Minutes for the Mining proposals (Minor Minerals) for the 77th Meeting of the SEAC held on 08.07.2016

Agenda Item

The SEAC appraised the following project proposals Rough Stone ; 84 Nos along with approved mining plans, Pre-feasibility reports and other supporting documents in detail. These proposals are for seeking Environmental Clearance for mining of minor minerals. The SEAC while appraising in detail, the Project proposals furnished by the proponent, took into consideration of the impact on pollution that is possible in these types of activities and after verification of the details furnished by the proponent recommended the proposals subject to the verification of the following:

1. The distance between the mining area and interstate border, wherever necessary.
2. The distance between the mining area and the boundary of Western Ghats, Prohibited area wherever necessary.
3. One month base line data be collected to ensure the pollution within the limits.

The following should be incorporated as conditions in EC.

1. Free silica test should be conducted and reported
2. Air Sampling at intersection point should be conducted and reported
3. Bunds to be provided at the boundary of the project site.
4. Ground water quality monitoring should be conducted once in 3 Months
5. Transportation of the quarried materials shall not cause any hindrance to the Village people/Existing Village road.
6. Rainwater shall be pumped out Via Settling Tank only
7. The project proponent shall undertake plantation/afforestation work by planting the native species on all side of the lease area
8. Atleast 10 neem trees should be planted around the boundary of the quarry site.
9. Floor of excavated pit to be levelled and sides to be sloped with gentle slope in the mine closure phase.
10. Earthen bunds and barbed wire fencing around the pits with green belt all along the boundary shall be developed and maintained.
11. The Project Proponent shall ensure a minimum of 2.5% of the annual turn over will be utilized for the CSR Activity
12. The Project Proponent shall provide solar lighting system to the nearby villages
13. The Project Proponent shall comply the mining and other relevant rules and regulations where ever applicable.
14. The mined out pits should be backfilled where warranted and area should be suitably landscaped to prevent environmental degradation. The mine closure plan as furnished in the proposal shall be strictly followed with back filling and tree plantation.
15. Safety distance of 50m has to be provided in case of railway, reservoir, canal/odai
16. As per MoEF&CC, GoI, Office Memorandum dated 30.03.2015, prior clearance from Forestry & Wild Life angle including clearance from obtaining committee of the National Board for Wild life as applicable shall be obtained before starting the quarrying operation, if the project site is located within 10KM from National Park and Sanctuaries.
17. Safety equipments to be provided to all the employees.
18. The quarrying activity shall be stopped if the entire quantity indicated in the Mining plan is quarried even before the expiry of the quarry lease period and the same shall be monitored by the District Authorities.
19. Name board shall be displayed in case of existing quarries with details of Proponent, lease period, extent, etc.

***Environmental Clearance may be considered for the following projects subject to incorporating the additional conditions in the EC**

1. The Assistant/Deputy Director, Department of Geology & mining shall ensure that the proponent has engaged the blaster with valid Blasting license/certificate obtained from the competent authority before execution of mining lease.
2. The proponent shall furnish the Baseline data covering the Air, Water, Noise and land environment quality for the proposed quarry site before execution of mining lease.
3. The proponent shall erect the pillars in accordance with the Rules for depicting GPS details in the earmarked boundary of the quarry site to monitor electronically before execution of mining.
4. The Proponent shall furnish the data obtained from the Public Works Department regarding the details of Ground Water table in the quarry site.
5. The proponent has to provide insurance protection to the workers in the case of existing mining or provide the affidavit in case of fresh lease before execution of mining lease.
6. Permission may be obtained from the competent authority for using heavy earth machineries wherever required.

MINOR MINERALS - Rough Stone (84 Nos) - 08.07.2016

Sl. No.	F.No	Name of the proponent	Extent in ha.	SF.No	District	Recommendation of the Committee
1	4369	Thiru. P. Adhimoolam No.57-A, Tamil Min Nagar, 1st Street Tiruvannamalai Tiruvannamalai	1.00.0	S.F.No 135 (Part-5) lynkunam Village Tiruvannamalai Taluk	Tiruvannamalai	Recommended subject to condition

2	4613	Thiru.L.Shanmugan athan Sembattur Rajakulathur Post Pudukottai	0.87.0	S.F.No 44(P-3) Sembattur Village Pudukottai Taluk	Pudukottai	Recommended subject to condition and on receipt of revised approval copy from the AD of G&M. The proponent has to study the Geo Environmental Assessment for the cluster of Rough stone quarries jointly as a comprehensive report within 60 days from the date of presentation.
3	4622	Thiru.L.Shanmugan athan Sembattur Rajakulathur Post Pudukottai	0.50.0	S.F.No 44(Q.no.1) Sembattur Village Pudukottai Taluk	Pudukottai	Recommended subject to condition and the proponent has to study the Geo Environmental Assessment for the cluster of Rough stone quarries jointly as a comprehensive report within 60 days from the date of presentation.
4	5074	Thiru. A.L. Rasu Valaiyavayal Thulaiyanur Thirumayam Pudukkottai	1.47.5	601/1 (Patta land) Lembalakudi Village Thirumayam Taluk	Pudukkottai	Recommended subject to condition and the proponent has to obtain DGMS permission, since few habitations are located within 300m radius. The proponent has to study the Geo Environmental Assessment for the cluster of Rough stone quarries jointly as a comprehensive report within 60 days from the date of presentation.
5	5274	Thiru. J. Saravanan Old No.12, New No.27, Sambandan Street Bharathipuram Chrompet Chennai-44	1.87.5	480/4A Pakkam Village Madurantakam Taluk	Kanchipuram	Recommended subject to condition

6	5288	Thiru. R. Sivasakthi No.123, Athaliyur Mottur Uthangarai Krishnsagiri - 635304	3.00.0	88/1 (Part) (Government Poramboke Land) B.S. Thimmasandram Village Hosur Taluk	Krishnagiri	Recommended subject to condition and PP shall provide the action plan for the safety precautionaries to be undertaken during Mining
7	5289	Thiru. P. Yogananda Reddy Kukkalapalli Kamandoddi Hosur Krishnagiri	3.12.0	653 (Part-2) (Government Poramboke Land) Kamandoddi Village Hosur Taluk	Krishnagiri	Recommended subject to condition and PP shall provide the action plan for the safety precautionaries to be undertaken during Mining
8	5290	Thiru. M. Senthilkumar Chellappampattiya r Thottam Vattakadu Omalur Salem - 636012	2.00.0	230 (Part) (Government Poramboke Land) Chennapalli Village Hosur (Now Shoolagiri) Taluk	Krishnagiri	Recommended subject to condition and PP shall provide the action plan for the safety precautionaries to be undertaken during Mining
9	4425	Thiru.R.Elanchezhi an No.4-26-1 Aalamara Street Desurpalayam Villagar Thandrampattu Taluk Tiruvannamalai	1.00.0	S.F.No 1 Olagalapadi Village Village Thandrampattu Taluk	Tiruvannamalai	Recommended subject to condition
10	4458	Thiru.M.Sathishku mar No.6 M.F.Road Ranipettai Walajah Vellore	0.80.0	S.F.No 121/4(part-25) Anaimallur Village Arcot Taluk	Vellore	Recommended subject to condition

11	4465	Thiru.A.Mary John No.22/69 chempiravilai Anducode Kanniyakumari- 629168	0.90.0	S.F.No 564/1,564/2,566 (P) Mancode Village Vilavancode Taluk	Kanniyakumar i	Deferred for want of additional details (Depth of Mining to be confirmed and Acknowledgement copy of the application submitted to NBWL)
12	4470	Thiru.M.Shajakhan No-885 Bazaar Street Santhavasal Village Polur Tiruvannamalai- 606905	1.00.0	S.F.No 29/1(p-3) Melnagar Village Arani Taluk	Tiruvannamalai	Recommended subject to condition and the proponent has to obtain DGMS permission,since few habitations are located within 300m radius 2.the propoent has to produce the revised Enviornmental Management Plan
13	4542	Thiru.M.Vinayakam oorthi 1/9C Malaiyandi Goundanur Esanatham post Karur	2.00.0	S.F.No 106/1(P) Kaithiyan Village Vedasanthur Taluk	Dindigul	Absent
14	4573	Thiru. R. Amsaveni No.1/223, Vedapatti Madathukulam Tiruppur	1.78.5	S.F.No 107/2 (P) Vedapatti Village Madathukulam Taluk	Tiruppur	Recommended subject to condition
15	4665	Thiru.C.Kandasamy No.11/1 Poonga Nagar Southupakkam Cheyyur Taluk Kanchipuram	1.41.0	S.F.No 165/1A(P),165/1 B1(P),165/1B2 &165/1B3 Perambakkam Village Cheyyur Taluk	Kanchipuram	Recommended subject to condition

16	4694	Thiru.E.SivaKumar No.20,26,J30 VRS nagar Govinthasamy Street Polur Tiruvannamalai	2.00.0	S.F.No 224/1(p-2) Puthupalayam Village Polur Taluk	Tiruvannamalai	Recommended subject to condition
17	4698	Thiru.V.Ravi No.1 Eazhinagar ,Main road 7th Cross Rajiv Gandhi Nagar Allapuram Vellore	0.80.0	S.F.No 180(p-1) Palathuvannan Village Vellore Taluk	Vellore	Recommended subject to condition
18	4708	Thiru.S.Rajakumar No.2/57 Pillaiyar kovil Street Palankovil village Kalasapakkam Tiruvannamalai	2.00.0	S.F.No 97/1A1 P Vasoor Village Polur Taluk	Tiruvannamalai	Recommended subject to condition
19	4725	Thiru.D.Ramachandran Thimmanathal Village Aarur post Sankarapuram Villupuram	3.00.0	S.F.No 395/1(P) Mallapuram Village Sankarapuram Taluk	Villupuram	Recommended subject to condition
20	4736	Thiru. V. Chandrasekaran No.2/4, Pallikadu Street Kattupaiyur Thirukoilur Villupuram	1.02.5	S.F.No 300/2 & 300/4 T. Keeranur Village Tirukoilur Taluk	Villupuram	Recommended subject to condition

21	5418	M/s. Tamilnadu Blue Metals No.1678, Trichy Road Ramanathapuram Coimbatore	6.09.0	261/1B, 261/2, 263/1A & 264 Kallapalayam Village Sulur Taluk	Coimbatore	Recommended subject to condition
22	4757	Thiru. N. Ilangovan No.1/334, Naduthuru Devpandalam Sankarapuram Villupuram	3.00.0	S.F.No 146 (Part-1) Mallapuram Village Sankarapuram Taluk	Villupuram	Recommended subject to condition
23	4776	Tmt. Shanthimathi Punnam Chathiram Punnam Aravakurichi Karur	1.28.0	S.F.No 193/3B, (Consent Patta Land) Thennilai East Village Aravakurichi Taluk	Karur	Recommended subject to condition
24	4826	Thiru. A. Sivanandham Vadanerkunam Tindivanam Villupuram-604301	1.64.0	S.F.No 28/3 Nalmukkal Village Tindivanam Taluk	Villupuram	Recommended subject to condition
25	4840	Thiru. P. Rajendran Periya Paliyapattu Chengam Tiruvannamalai-606704	1.00.0	S.F.No 185/2 (Part-1) Paliyapattu Village Chengam Taluk	Tiruvannamalai	Recommended subject to condition



26	4856	Thiru. R. Chinniah Lembalakudi Thirumayam Pudukkottai	0.57.0	S.F.No 589/13 (Q.No.4) (Government Poramboke Land) Lembalakudi Village Thirumayam Taluk	Pudukkottai	Recommended subject to condition and the proponent has to obtain DGMS permission, since few habitations are located within 300m radius.
27	4861	Tmt. Renugadevi Parali Konapet Thirumayam Pudukkottai	0.40.5	S.F.No 399 (Q.No.3) (East) (Government Poramboke Land) Thulaiyanur Village Thirumayam Taluk	Pudukkottai	Recommended subject to condition and the PP shall provide the photocopies of the tree plantation. The proponent has to study the Geo Environmental Assessment for the cluster of Rough stone quarries jointly as a comprehensive report within 60 days from the date of presentation.
28	4868	Tmt. C. Chitra Valayavayal Thulaiyanur Thirumayam Pudukkottai	0.80.0	S.F.No 407/2 (Part) (Consent Patta Land) Thulaiyanur Village Thirumayam Taluk	Pudukkottai	Absent
29	4871	Thiru. S. Karuppaiah Parali Konapet Thirumayam Pudukkottai	0.40.5	S.F.No 399 (Q.No.6) (Government Poramboke Land) Thulaiyanur Village Thirumayam Taluk	Pudukkottai	Recommended subject to condition The proponent has to study the Geo Environmental Assessment for the cluster of Rough stone quarries jointly as a comprehensive report within 60 days from the date of presentation.

30	4873	Thiru. Nallakumar Valayavayal Thulaiyanur Thirumayam Pudukkottai	0.80.0	S.F.No 409 (Q.No.2) (South) (Government Poramboke Land) Thulaiyanur Village Thirumayam Taluk	Pudukkottai	Recommended subject to condition. The proponent has to study the Geo Environmental Assessment for the cluster of Rough stone quarries jointly as a comprehensive report within 60 days from the date of presentation.
31	4874	Thiru. S. Anbarasan Parali Konapet Thirumayam Pudukkottai	0.40.5	S.F.No 399 (Part) (Q.No.2) (West) (Government Poramboke Land) Thulaiyanur Village Thirumayam Taluk	Pudukkottai	Recommended subject to condition and the proponent has to obtain DGMS permission, since few habitations are located within 300m radius. The proponent has to study the Geo Environmental Assessment for the cluster of Rough stone quarries jointly as a comprehensive report within 60 days from the date of presentation.
32	4875	Thiru. M. Siva No.2/179-B, Mettuthirukampuli yur Thirukampuliyur Krishnarayapuram Karur	0.93.5	S.F.No 9/3B & 9/5A (Patta Land) Pappayampadi Village Kadavur Taluk	Karur	Recommended subject to condition and 500 m radius google map to be approved by the SEAC member.
33	4879	Thiru. R. Velmurugan No.304, Car Street Asanampettai Cheyyar Tiruvannamalai	0.80.0	S.F.No 79/2 (P), 80/1 (P) & 81/1 (P) Palli Village Cheyyar Taluk	Tiruvannamalai	Recommended subject to condition and the proponent shall provide a safety distance of 50m from the adjacent odai.

34	4882	Tmt. Sumathi Chandran Old No.1-10A, New No.7 Iyangunam Tiruvannamalai Tiruvannamalai-606611	1.00.0	S.F.No 135 (Part-2) Iynkunam Village Tiruvannamalai Taluk	Tiruvannamalai	Recommended subject to condition
35	4898	Thiru. V. Gunasekaran No. 47/1A East Street Tirukoilur Viluppuram	1.50.0	102 Sivanarthangal Village Tirukoilur Taluk	Villupuram	Recommended subject to condition
36	4930	Thiru. K.S. Ganesh No.67-A, Periya Street Thiruvannamalai Thiruvannamalai	1.00.0	240 (Part-1) Sathanur Village Chengam Taluk	Tiruvannamalai	Recommended subject to condition
37	4984	Thiru. S. Rajendiran Mylapalayam Mattukkaranur Omalur Salem	5.00.0	288 (Government Poramboke Land) Venkatesapuram Village Hosur Taluk	Krishnagiri	Recommended subject to condition and the propoent shall provide the permanent barricade around the quarry site as a precautionary measure to avoid the slipping of animals inside the quarry. The proponant has to study the Geo Environmental Assessment for the cluster of Rough stone quarries jointly as a comprehensive report within 60 days from the date of presentation.





49	5322	Thiru. V. Madesh No.1/271, Vannapalli Mugalur Hosur Krishnagiri-635110	3.00.0	136 (Part-9) (Government Poramboke Land) Venkatesapuram Village Hosur Taluk	Krishnagiri	Recommended subject to condition. The proponent has to study the Geo Environmental Assessment for the cluster of Rough stone quarries jointly as a comprehensive report within 60 days from the date of presentation.
50	5324	Thiru. K. Srinivasa Thasanpuram Mayachandra Anekal Bangalore - 560105	1.00.0	173/1 (Part-1) (Government Poramboke Land) Pattakurubarapal li Village Hosur Taluk	Krishnagiri	Recommended subject to condition
51	5333	M/s. Thriveni Earth Movers (P) Ltd. No.22/110, Greenways Road Fairlands Salem - 636016	2.40.0	665 (Part-2) Kamandoddi Village Hosur Taluk	Krishnagiri	Recommended subject to conditionand Receipt of NOC from the DFO/NBWL Acknowledgement
52	5334	M/s. Thriveni Earth Movers (P) Ltd. No.22/110, Greenways Road Fairlands Salem - 636016	4.40.0	665 (Part-1) Kamandoddi Village Hosur Taluk	Krishnagiri	Recommended subject to conditionand Receipt of NOC from the DFO/NBWL Acknowledgement
53	5339	Thiru. S. Dhas, No.1/52A, Kadamalai Kuntu, Mekkamandapam, Kalkulam, Kanniyakumari - 629166	1.00.0	480/2P,Mecode ,Kalkulam	Kanniyakumar i	Recommended subject to conditionand 1.Quarrying activity is to be restricted only for 2m above the GL & 3m below the GL 2.Rubber trees are to be planted after closure of the mining




54	5349	M/s. Munichandrappa & Co.,4/407, Ramachanthiram, Bukkasakaram, Hosur, Krishnagiri	3.50.0	269 (Part-C) (Government Poramboke Land), Venkatesapuram , Hosur	Krishnagiri	Recommended subject to condition. The proponent has to study the Geo Environmental Assessment for the cluster of Rough stone quarries jointly as a comprehensive report within 60 days from the date of presentation.
55	5352	Thiru. V. Nagabushanam, No.2-116, Chettipalli,J. Karapalli, Denkanikottai, Krishnagiri	3.25.0	269 (Part-B) (Government Poramboke Land), Venkatesapuram ,Hosur	Krishnagiri	Recommended subject to condition. The proponent has to study the Geo Environmental Assessment for the cluster of Rough stone quarries jointly as a comprehensive report within 60 days from the date of presentation.
56	5353	Thiru. C. Paramesh, No.2/242, H. Chettipatti, Jahirkarupalli, Denkanikottai, Krishnagiri	3.00.0	269 (Part-D) (Government Poramboke Land),Venkatesapuram,Hosur	Krishnagiri	Recommended subject to condition. The proponent has to study the Geo Environmental Assessment for the cluster of Rough stone quarries jointly as a comprehensive report within 60 days from the date of presentation.
57	5354	M/s. M.M. Blue Metals, No.1, RTO Building, Mathagiri Four Road, Hosur,Krishnagiri	4.80.0	755 (Part-2) (Government Poramboke Land), Panichakshipuram, Hosur	Krishnagiri	Recommended subject to condition
58	5355	Thiru. V. Sekar, No.4/165/B,Karukondapalli, Bayaramangalam, Denkanikottai, Krishnagiri - 635113	2.30.0	270 (Part-1) (Government Poramboke Land),Venkatesapuram,Hosur	Krishnagiri	Recommended subject to condition. The proponent has to study the Geo Environmental Assessment for the cluster of Rough stone quarries jointly as a comprehensive report within 60 days from the date of presentation.

71	5444	Thiru. G. Saravanan Sethuvandai Katpadi Vellore - 632602	0.80.0	63/1 (Patta Land) Nagal Village Katpadi Taluk	Vellore	Recommended subject to condition
72	5445	Thiru. A.B. Iyapan Old No 546, New No. 14 Anjaneyar Koil Street Vaniyambadi Vellore	0.80.0	419 (Part-3) (Government Poramboke Land) Vinnamangalam Village Vaniyambadi Taluk	Vellore	Recommended subject to condition
73	5455	Thiru. M. Vijayakumar No.1-3, Parappalayam Sarkar Periyapalayam Tiruppur - 641607	0.73.0	86/3B, 86/4B, 86/5B & 86/6B Agrahara Periapalayam Uthukuli	Tiruppur	Recommended subject to condition
74	5460	Thiru. J. Bosco Arokiaraj No.22, Colony Main Road Crawford Tiruchirappalli - 620012	2.06.5	123/2 (Part) & 166(Part) (Block II) Pirattiyur (East & West) Tiruchirappalli (West)	Tiruchirappalli	Recommended subject to condition
75	5461	Thiru. K. Samikkannu No.30, Arockiyasamy Pillai Street Crawford Tiruchirappalli - 620012 Thiru. K. Samikkannu No.30, Arockiyasamy Pillai Street Crawford Tiruchirappalli - 620012	2.26.0	123/2 (Part) & 269/1 (Part) (Block 1) Pirattiyur (West) Tiruchirappalli (West)	Tiruchirappalli	Recommended subject to condition and the propoent shall provide the permanent barricade around the quarry site as a precautionary measure for the adjacent highway during blasting.

76	5475	Tmt. Yamunadevi No.1/161, Kilakku Thottam Goundampalayam Uthukuli Tiruppur 641607	2.79.0	304/2B, 305/1, 305/2, 305/3 & 305/4 SarkarKathakanni Uthukuli	Tiruppur	Recommended subject to condition
77	4488	Thiru.R.Muthuvel D.No.66 Rasipuram Namakkal-637408	1.00.0	S.F.No 6(p)/1 Anikattipalayam Village Rasipuram Taluk	Namakkal	Recommended subject to condition
78	5375	Thiru. P. Selladurai No.4/127, Salaiyur Pottanam Senthamangalam Namakkal - 637409	0.80.0	5/4B1 (P) Pachudayampatti Senthamangalam	Namakkal	Recommended subject to conditionand the proponent has to obtain DGMS permission,since few habitations are located within 300m radius.
79	5466	Thiru. P. Palraj Thottiyavalavu Morattupalayam Uthukuli Tiruppur - 638752	1.87.5	118/1 Agraharaperiyapa layam Uthukuli	Tiruppur	Recommended subject to conditionand the proponent has to obtain DGMS permission,since few habitations are located within 300m radius.
80	5467	Thiru. M.K. Rasappan No.48, Morattupalayam Uthukuli Tiruppur - 683752	1.23.0	139/2 & 140/2 (Part) Morattupalayam Uthukuli	Tiruppur	Recommended subject to conditionand the proponent has to obtain DGMS permission,since few habitations are located within 300m radius.
81	5468	Thiru. M. Vijayakumar Chinna Kadapalayam Uthukuli Tiruppur - 683812	0.97.5	154/1A (Part) Morattupalayam Uthukuli	Tiruppur	Recommended subject to conditionand the proponent has to obtain DGMS permission,since few habitations are located within 300m radius.

82	5469	Thiru. K. Karuppusamy No.12, Anna Street Uthukuli Tiruppur - 683752	0.71.5	383/1 (P) & 383/2A2A1 (P) Morattupalayam Uthukuli	Tiruppur	Recommended subject to conditionand the proponent has to obtain DGMS permission,since few habitations are located within 300m radius.
83	5470	Thiru. P.K. Krishnasamy & Thiru. K. Muthusamy Senapathichettipal ayam Sengbapalli Perundurai Erode - 638812	2.25.5	209/1A (P), 209/1B (P), & 209/2 (P) Morattupalayam Uthukuli	Tiruppur	Recommended subject to conditionand the proponent has to obtain DGMS permission,since few habitations are located within 300m radius.
84	5476	Thiru. P. Loganathan No.8, South Street Kodiyampalayam Uthukuli Tiruppur	0.41.5	6/2 Muthampalayam Uthukuli	Tiruppur	Recommended subject to condition

Sl. No	Name and position	Signature
1	Dr. K. Thanasekaran Member	
2	Dr. A. Navaneetha Gopalakrishnan Member	
3	Dr. K.S. Kavikumar Member	
4	Dr. K. Valivittan Member	
5	Dr. Indumathi M. Nambi Member	
6	Dr. G. S. Vijayalakshmi Member	
7	Dr. M. Jayaprakash Member	

8	Shri. V. Sivasubramanian Member	
9	Shri V. Shanmugasundaram Member	
10	Shri Thirumalaivasan Devarajan Member	
11	Shri B. Sugirtharaj Koilpillai Member	
MEMBER SECRETARY-SEAC		 CHAIRMAN-SEAC

Agenda Item

The SEAC appraised the following project proposals 1. Savudu/Gravel/Saral/Earth/Brick Earth -6 Nos.; along with approved mining plans, Pre-feasibility reports and other supporting documents in detail. These proposals are for seeking Environmental Clearance for mining of minor minerals. The SEAC while appraising in detail, the Project proposals furnished by the proponent, took into consideration of the impact on pollution that is possible in these types of activities and after verification of the details furnished by the proponent recommended the proposals subject to the verification of the following:

1. The distance between the mining area and interstate border, wherever necessary.
2. The distance between the mining area and the boundary of Western Ghats, Prohibited area wherever necessary.
3. One month base line data be collected to ensure the pollution within the limits.

The following should be incorporated as conditions in EC.

1. Free silica test should be conducted and reported
2. Air Sampling at intersection point should be conducted and reported
3. Bunds to be provided at the boundary of the project site.
4. Ground water quality monitoring should be conducted once in 3 Months
5. Transportation of the quarried materials shall not cause any hindrance to the Village people/Existing Village road.
6. Rainwater shall be pumped out Via Settling Tank only
7. The project proponent shall undertake plantation/afforestation work by planting the native species on all side of the lease area
8. Atleast 10 neem trees should be planted around the boundary of the quarry site.
9. Floor of excavated pit to be levelled and sides to be sloped with gentle slope (Except for granite quarries) in the mine closure phase.
10. Earthen bunds and barbed wire fencing around the pits with green belt all along the boundary shall be developed and maintained.
11. The Project Proponent shall ensure a minimum of 2.5% of the annual turn over will be utilized for the CSR Activity
12. The Project Proponent shall provide solar lighting system to the nearby villages
13. The Project Proponent shall comply the mining and other relevant rules and regulations where ever applicable.
14. As per MoEF&CC, GoI, Office Memorandum dated 30.03.2015, prior clearance from Forestry & Wild Life angle including clearance from obtaining committee of the National Board for Wild life as applicable shall be obtained before starting the quarrying operation, if the project site is located within 10KM from National Park and Sanctuaries.
15. The quarrying activity shall be stopped if the entire quantity indicated in the Mining plan is quarried even before the expiry of the quarry lease period and the same shall be monitored by the District Authorities.

*The below projects are deferred for want of below details to be furnished by the proponent








Gravel/Savudu/Earth

1. Obtain a letter /certificate from the Assistant Director of Geology and Mining standing that there is no other Minerals/resources like sand in the quarrying area below the approved depth of Mining.

MINOR MINERALS - Brick Earth, Savudu, Gravel (06 Nos) - 08.07.2016

Sl. No.	F.No	Name of the proponent	Extent in ha.	SF.No	District	Recommendation of the Committee
1	5231	Thiru. A.R. Chandrasekar ARC Bricks Chamber K.Vairavanpatti Village Thiruppattur Taluk Sivagangai - 630 211	4.48.5	218(P) & 1/1 Madhavarayampatti & Nattarmangalam Village Thiruppattur Taluk	Sivagangai	Deferred for want for additional particulars
2	5425	Thiru. Karmegam P.C.V Enterprises Contonement Trichy	4.20.0	301(P), 318(P), 321(P) Villipathiri Village Aruppukottai Taluk	Virudhunager	deferred for want for additional particulars
3	5437	M/s. Prasad & Company Project Vallur Thermal Project Vellivoyalchavadi Post Chennai - 103	6.29.4	82(P) Padianallur Village Ponneri Taluk	Thiruvallur	deferred for want for additional particulars

4	5449	Thiru. K. Mahesh No.34, Gandhi Nagar Keezhvelur Nagapattinam - 611104	2.53.0	220/2, 223/3A, 223/6A & 246/5 Kohur Village Keezhvelur Taluk	Nagapattinam	deferred for want for additional particulars and Affidavit to be obtained from the proponent for quarrying activity to be restricted only to the S. F Nos 220/2, 223/3A, 223/6A.
5	5456	Tvl. D.P.V.R. Educations Society No.66, Central Street, Keelpakkam Thottam , Chennai - 600 010	4.40.5	309/2, 310/1, 2, 3 & 4 Perundurai Erode	Erode	deferred for want for additional particulars
6	5474	Tmt. Bakkialakshmi Pallakattu Thottam Sarkar Periyapalayam Kangeyam Tiruppur 641607	2.83.5	304/2B, 305/1, 305/2, 305/3 & 305/4 Thammareddipalayam Kangeyam	Tiruppur	deferred for want for additional particulars

Sl. No	Name and position	Signature
1	Dr. K. Thanasekaran Member	
2	Dr. A. Navaneetha Gopalakrishnan Member	
3	Dr. K.S. Kavikumar Member	
4	Dr. K. Valivittan Member	
5	Dr. Indumathi M. Nambi Member	
6	Dr. G. S. Vijayalakshmi Member	
7	Dr. M. Jayaprakash Member	
8	Shri. V. Sivasubramanian Member	
9	Shri V. Shanmugasundaram Member	
10	Shri Thirumalaivasan Devarajan Member	
11	Shri B. Sugirtharaj Koilpillai Member	
MEMBER SECRETARY-SEAC		 CHAIRMAN-SEAC