



STATE ENVIRONMENT IMPACT ASSESSMENT AUTHORITY, ASSAM
Ministry of Environment, Forest and Climate Change, Government of India
BAMUNIMAIDAM, GUWAHATI 781021, ASSAM

Minutes of the 37th Meeting of the SEIAA, Assam held on 12/09/2022

The 37th Meeting of the SEIAA, Assam was held at Conference Hall of the Pollution Control Board, Assam, Guwahati-21 on 12/09/2022 at 3.00 p.m.

The following Members were present

- Sri Pradyut Kumar Choudhury, Chairman, SEIAA, Assam.
- Sri IndreswarKalita, ACS, Addl. Secretary, Environment and Forest Department, Govt. of Assam and Member Secretary, SEIAA, Assam.
- Dr. Hari Prasad Sarma, Member, SEIAA, Assam.

Sri Pradyut Kumar Choudhury, Chairman, SEIAA, Assam presided over the meeting.

Agenda Item 1.

Actions on the recommendations of 44th Meeting of SEAC held on 30th August, 2022.

1. **Proposal for TOR “Kumnagar Stone Quarry Block located at Kumnagar village, under North Kamrup Forest Division, Rangia proposed by Bhartia Infra Projects Limited. SEIAA3093/2022, (SIA/AS/MIN/ 82470/2022).**

SEAC Resolution 44/3:

The project proposal requesting for TOR against proposed mining of stone from “Kumnagar Stone Quarry Block located at Kumnagar village”, under North Kamrup Forest Division, Rangia proposed by **Bhartia Infra Projects Limited** is placed before the SEAC for appraisal and discussion. Necessary records furnished by the proponent is scrutinized and appraised accordingly. Total area of the project is 10.0 hect., comes under Category -B and located within the Reserved Forest in the District of Kamrup under North Kamrup Forest Division. LOI issued by the DFO, N K Division dt. 1st April 2022 is also discussed. Detailed deliberation is held on the Mining Plan approved by the DGM, Assam. The committee after due deliberation recommended for issuance of standard TOR with a direction to submit detail EIA report along with Report of Public Hearing to be conducted with assistance of the State Pollution Control Board. The proponent shall have to furnish necessary FC issued by the GOI in due course of time as the project location is within the RF.

SEIAA Resolution 37/1:

Approved for issuance of TOR as per condition laid down by SEAC.

Sri IndreswarKalita, ACS,
Addl. Secretary, Env& Forest, Assam
cum Member Secretary, SEIAA, Assam.

12.9.22

Dr.Hari Prasad Sarma,
Member, SEIAA, Assam

Sri Pradyut Kumar Choudhury,
Chairman, SEIAA, Assam.

2. **Proposal for TOR of “Gopeswar East Stone Quarry no. 1 located at Gopeswar village under, North Kamrup Forest Division, proposed by Bhartia Infra Projects Limited. SEIAA 3094/2022. (SIA/AS/MIN/82464/2022).**

SEAC Resolution 43/4:

The project proposal requesting for TOR against proposed mining of stone from “**Gopeswar East Stone Quarry no. 1 located at Gopeswar village**” under North Kamrup Forest Division, Rangia proposed by **Bhartia Infra Projects Limited** is placed before the SEAC for appraisal and discussion. Necessary records furnished by the proponent including the Mining Plan approved by the DGM, Assam is scrutinized and appraised accordingly. Total area of the project is 5.0 hect., comes under Category- B and located within the Reserved Forest in the District of Kamrup under North Kamrup Forest Division. LOI issued by the DFO, N K Division dt. 1st April 2022 is also discussed. Detailed deliberation is held. The committee after due deliberation recommended for issuance of standard TOR with a request to submit detail EIA report along with Report of Public Hearing to be conducted with assistance of the State Pollution Control Board. Further, necessary Forest Clearance (FC) will be required in due course of time being the project site located within the Reserved Forest.

SEIAA Resolution 37/2:

Approved for issuance of TOR as per condition laid down by SEAC.

3. **Proposal of TOR for “Boginadi Gravel MCA under Lakhimpur Division proposed by AMDCL. SEIAA. 3095/2022, (SIA/AS/MIN/81965/2022)**

SEAC Resolution 44/5:

The project proposal asking for TOR against mining of river bed stone from the “**Boginadi Gravel MCA**” under Lakhimpur Division proposed by **AMDCL** is placed before the SEAC for appraisal and discussion. Necessary documents are scrutinized and appraised accordingly. The project area is 8.8 hect. under Lakhimpur Forest Division and comes under category B. The Mining Plan approved by the DGM, Assam dt. 18th July, 2022; the MD, AMDCL’s letter dt. 5-8-2022 and LIO issued by the DFO, Lakhimpur Forest Division dt. 6th April, 2022 are discussed thoroughly. The committee after due deliberation recommended the project proposal for issuance of standard TOR with a direction to furnish detail EIA report along with Report of Public Hearing to be conducted with assistance of the State Pollution Control Board. Further, necessary Forest Clearance will be required being the project site located within the Reserved Forest.

SEIAA Resolution 37/3:

Approved for issuance of TOR as per condition laid down by SEAC.

Sri Indreswar Kalita, ACS,
Addl. Secretary, Env & Forest, Assam
cum Member Secretary, SEIAA, Assam.

Dr. Hari Prasad Sarma,
Member, SEIAA, Assam

Sri Pradyut Kumar Choudhury,
Chairman, SEIAA, Assam.

4. Proposal asking EC for “API & Bulk Drug Manufacturing Unit” At Village Kokjhar, Dist. Kamrup, Assam proposed by Chemex Global. SEIAA.2022/2022, (SIA/AS/MIN/ 248394/2022). SEAC Resolution 44/6:

The project proposal requesting EC for “API & Bulk Drug Manufacturing Unit” at Village Kokjhar in the District Kamrup, Assam proposed by **Chemex Global** is placed before the SEAC for appraisal, review and deliberation. This is an Industrial Project- 3 come under category B₂. Field inspection of the project site had been conducted on 10th May, 2022 and the proposal was discussed in the 39th SEAC meeting held on 18th June 2022. Additional information was sought and accordingly necessary reply has been furnished. Due deliberation is held and replies of both EDS and ADS are discussed. The committee after due deliberation recommended approving the proposal to issue EC with validity 10 years {as per Notification NO. S.O.1807(E) dt. 12th April, 2022}. The proponent shall have to strictly follow all the terms and conditions laid down in the project summery. The proponent shall also have to adhere to the terms and condition laid down by the APDCL, LAR Mirza communicated vide letter No. SDE/MESD/APDCL/LS/IND-34/2021-22/88 dated 23rd March 2022 relating to Power Consumption by the proposed Industry.

SEIAA Resolution 37/4:

Approved for issuance of EC as per condition laid down by SEAC.

5. Proposal asking EC for mining of Sand- Gravel from “Dabsal Mining Concession Area”, under Hamren Division proposed by SMK - PDCC (JV). SEIAA.3088/2022, (SIA/AS/MIN/ 283293/2022). SEAC Resolution 44/8:

The project proposal requesting EC for mining of sand-gravel from the “**Dabsal Mining Concession Area**”, under Hamren Forest Division, Karbi Anglong proposed by **SMK - PDCC (JV)** is placed before the SEAC for appraisal and discussion. Minable area of the project is 3.12 hect. and comes under category B₂. Scrutinized required documents and appraised accordingly. The Mining Plan approved by the DGM, Assam vide letter dt. 5th July 2022, DFO’s Letter dt. 14th June/22 and 6th July/22 are discussed. The committee after due deliberation recommended the project proposal to *extract 20000 cu.m. sand & gravel. (i.e. 11000 cum. Gravel + 9000 cu.m. sand) from the proposed location within a period of two years. Minable quantity of gravel 5500 cu.m. and sand 4500 cu.m. is approved for extraction annually strictly following all the terms and condition laid down in the approved mining plan.*

The Divisional Forest Officer, Hamren Forest Division under KAADC is requested to mount due surveillance to avoid occurrences of irregularities during the mining operation. He is also requested to mark the proposed mining area on the ground fixing pillars as per GPS coordinates before allowing actual operation as mining is restricted outside the limit of the approved mining site.

SEIAA Resolution 37/5:

Approved for issuance of EC as per condition laid down by SEAC.

Sri Indreswar Kalita, ACS,
Addl. Secretary, Env & Forest, Assam
cum Member Secretary, SEIAA, Assam.

Dr. Hari Prasad Sarma,
Member, SEIAA, Assam

Sri Pradyut Kumar Choudhury,
Chairman, SEIAA, Assam.

6. **Proposal asking EC for mining of Sand Gravel Boulder from “Simlaguri Sand Gravel Boulder Mining Contract Area” under Chirang Forest Division proposed by Sofiur Rahman & Shree Hari Construction, SEIAA.1837/2021, (SIA/AS/MIN/232703/2021).**

SEAC Resolution 44/9:

The project proposal asking EC for mining of sand, sand-gravel & boulder from the “**Simlaguri Sand Gravel Boulder Mining Contract Area**” under Chirang Forest Division, BTAD proposed by **Sofiur Rahman & Shree Hari Construction** is placed before the SEAC for appraisal and deliberation. Area of the proposed project is 2.08 hect. & comes under B₂ category. Necessary scrutiny is done and appraised accordingly. Reply furnished on EDS & ADS are discussed. Approval issued by the CHD, Forest Department, BTAD dt. 12th Feb, 2021 and mining plan approved by the DGM, Assam vide letter No. GM/MM/86-B (40), Pt-II/1034-38 dt. Nil is discussed. Due deliberation is held and the committee recommended the project proposal approving to *extract 1500 cum sand; 19500 cu.m. Sand-gravel and 1500 cu.m. river bed boulder from the proposed location within a period of two years. The committee also approved to extract 750 c.m sand; 9750 cu.m sand-gravel and 750 cu.m river bed boulder per year from the proposed mining site strictly following all the terms and condition laid down in the approved mining plan.*

The Divisional Forest Officer, Chirang Forest Division under BTAD is requested to mount due surveillance to avoid occurrences of irregularities during the mining operation. He is also requested to mark the proposed mining area on the ground fixing pillars as per GPS coordinates before allowing actual operation as mining is restricted outside the limit of the approved mining site.

SEIAA Resolution 37/6:

Approved for issuance of EC as per condition laid down by SEAC.

7. **Proposal of EC for mining of Patta Land Sand from “Kamalajari Village Patta Land Sand Mining Permit Area” under Kamrup East Forest Division, Assam proposed by Prasanta Boro. SEIAA.3026/2022, (SIA/AS/MIN/272017/2022)**

SEAC Resolution 44/11:

The project proposal asking excavation of ordinary sand from **Kamalajari Village Patta Land Sand Mining Permit Area**” under Kamrup East Forest Division, Assam proposed by **Sri Prasanta Boro** is placed before the SEAC for appraisal, review and discussion. The project area is 1.0 (one) hect. Necessary scrutiny of the documents is done including replies on EDS & ADS raised from this end. The Mining Plan approved by the DGM, Assam vide letter dt. 4th May, 2022; concerned DFO’s letter dt. 4th July, 2022 and the CO,s report dt. 17th March 2022 are discussed thoroughly. The committee after detailed discussion recommended the proposal to *excavate 17850 cu.m. ordinary sand from the proposed mining site within a period of two years. It is also approved to extract 8925 cu.m. ordinary sand from the proposed site annually strictly following all the terms and condition laid down in the approved mining plan.*

The Divisional Forest Officer, Kamrup East Forest Division, Basistha, Guwahati is requested to arrange to mount due surveillance to avoid occurrences of irregularities during the mining operation. He is also requested to mark the proposed mining area on the ground fixing pillars as per GPS coordinates before allowing actual operation as mining is restricted outside the limit of the approved mining site.

SEIAA Resolution 37/7:

Approved for issuance of EC as per condition laid down by SEAC.

Sri Indreswar Kalita, ACS,
Addl. Secretary, Env & Forest, Assam
cum Member Secretary, SEIAA, Assam.

Dr. Hari Prasad Sarma,
Member, SEIAA, Assam

Sri Pradyut Kumar Choudhury,
Chairman, SEIAA, Assam.

8. Proposal asking EC for mining of Sand from “Krishnai River Sand Mahal No. 3” under Goalpara Division proposed by Sri Biswajit Das. SEIAA.3096/2022, (SIA/AS/MIN/289417/2022).

SEAC Resolution 44/13:

The project proposal asking EC for mining of sand from the “**Krishnai River Sand Mahal No. 3**” under **Goalpara Forest Division**” proposed by **Sri Biswajit Das** is placed before the SEAC for appraisal and due discussion. Area of the project is 4-0 hect. comes under category B₂. Requisite documents furnished by the proponent are scrutinized and appraised. The Mining Plan approved by the DGM, Assam, recommendation of the concerned DFO, and NOC issued by the Deputy Commissioner, Goalpara dt. 15th July, 2022 is discussed in detailed. The committee after thorough deliberation recommended the proposal to extract 1,00,000 cu.m sand from the proposed mining site within a period of 5 (Five) years subject to the condition that the **mining depth is permitted up to 2 (two) meters from the unmined top surface**. The proponent is allowed to extract 20,000 cu.m. sand annually strictly following all the terms and condition laid down in the approved mining plan.

The Divisional Forest Officer, Goalpara Forest Division, Goalpara is requested to arrange to mount due surveillance to avoid occurrences of irregularities during the mining operation. He is also requested to mark the proposed mining area on the ground fixing pillars as per GPS coordinates before allowing actual operation as mining is restricted outside the limit of the approved mining site.

SEIAA Resolution 37/8:

Approved for issuance of EC as per condition laid down by SEAC.

9. Proposal of EC for mining of Sand from “Patta Land Sand Extraction Area at Sonaigaon Village”, under Kamrup East Division proposed by Sri Keshab Tumung. SEIAA 3020/2022. (SIA/AS/MIN/260084/2022).

SEAC Resolution 44/14:

The project proposal asking EC for mining of sand from the “**Patta Land Sand Extraction Area at Sonaigaon Village**”, under Kamrup East Division proposed by **Sri Keshab Tumung** is placed before the SEAC for scrutiny, review and appraisal. Requisite documents are scrutinized and appraised accordingly. The mining plan approved by the DGM, Assam, recommendation the concerned DFO as well as the report of the Water Resources Department dt. 24th Aug.2022 is discussed thoroughly. Reports submitted in reply of EDS/ADS are also deliberated. The committee after due deliberation recommended the project approving to extract 39042 cu.m sand from the proposed mining site within a period of two years. Thus, it is also approved to extract 19521 cu.m sand from the approved mining site annually strictly following all the terms and condition laid down in the approved Mining Plan.

The Divisional Forest Officer, Kamrup East Forest Division, Basistha, Guwahati is requested to arrange to mount due surveillance to avoid occurrences of irregularities during the mining operation. He is also requested to mark the proposed mining area on the ground fixing pillars as per GPS coordinates before allowing actual operation as mining is restricted outside the limit of the approved mining site.

SEIAA Resolution 37/9:

Approved for issuance of EC as per condition laid down by SEAC.

Sri Indreswar Kalita, ACS,
Addl. Secretary, Env& Forest, Assam
cum Member Secretary, SEIAA, Assam.

Dr. Hari Prasad Sarma,
Member, SEIAA, Assam

Sri Pradyut Kumar Choudhury,
Chairman, SEIAA, Assam.

10. **Proposal asking EC for mining of Sand from “Borpani (Up-Stream) River Sand Contract Permit Area under Hamren Division, Karbi Anglong proposed by Sri Fukun Rongpi. SEIAA.3048/2022, (SIA/AS/MIN/275596/2022).**

SEAC Resolution 44/15:

The project proposal asking EC for mining of sand from the “Borpani (Up-Stream) River Sand Contract Permit Area” under Hamren Division proposed by Sri Fukun Rongpi is placed before the SEAC for scrutiny, appraisal and discussion. Area of the project is 1.33 hect. All necessary documents including reply submitted on EDS are scrutinized. The Mining Plan approved by the DGM, Assam dt. 28th Feb, 2022 and recommendation of the concerned DFO dt. 19th May 2022 is discussed. The committee after due deliberation recommended the project approving to extract *maximum 2000 cu.m. sand from the proposed mining site within a period of three (3) years and annual extractable quantity is approved 666 cu.m. The proponent shall have to strictly follow all the terms and condition laid down in the approved mining plan during the mining period.*

The Divisional Forest Officer, Hamren Forest Division, Karbi Anglong is requested to arrange to mount due surveillance to avoid occurrences of irregularities during the mining operation. He is also requested to mark the proposed mining area on the ground fixing pillars as per GPS coordinates before allowing actual operation as mining is restricted outside the limit of the approved mining site.

SEIAA Resolution 37/10:

Approved for issuance of EC as per condition laid down by SEAC.

11. **Proposal asking EC for “Residential Apartment Building Project” proposed by Umayu Industries. SEIAA3065/2022, (SIA/AS/MIN/274445/2022).**


SEAC Resolution 44/16:


The project proposal requesting EC for construction of “Residential Apartment Building Project” at Charingia Gaon, Jorhat Pachim in the District Jorhat, Assam proposed by Umayu Industries is placed before the SEAC for appraisal and deliberation. Total built up area of the project is 32735.82 Sq. M. and total area of the Plot is 16122, 58 Sq.M. that comes under category 8(a)- B₂. Necessary documents furnished by the proponent in support of the proposal are scrutinized and appraised in the meeting. The proponent was invited to give presentation describing detail activities proposed therein and accordingly presentation was given on 30th July, 2022 before the Committee. After due deliberation and following the presentation the committee asked for certain additional information which the proponent has already been furnished.


Reply submitted by the proponent on ADS sought from this end is deliberated thoroughly. The committee after having detailed deliberation *recommended the project proposal approving to issue necessary EC with a direction to strictly adhere to all the terms and condition laid down in the project summary.*

SEIAA Resolution 37/11:

Approved for issuance of EC as per condition laid down by SEAC.


Sri Indreswar Kalita, ACS,
Addl. Secretary, Env & Forest, Assam
cum Member Secretary, SEIAA, Assam.
PRD


12.9.22
Dr. Hari Prasad Sarma,
Member, SEIAA, Assam
PRD


14.9.2022
Sri Pradyut Kumar Choudhury,
Chairman, SEIAA, Assam.
PRD

12. Proposal asking EC for mining of Sand from “Buridehing River Sand MCA, (DBR/30/Buridehing/Horeghat Bharalibari/Sand MCA of 2022-29) Dibrugarh, Assam under Dibrugarh Division proposed by Sri Sunaram Deori. SEIAA.3090/2022, (SIA/AS/MIN/287566/2022).

SEAC Resolution 44/17:

The project proposal asking EC for mining of sand from the “Buridehing River Sand MCA, (DBR/30/Buridehing/Horeghat Bharalibari/Sand MCA of 2022-29) Dibrugarh” under Dibrugarh Forest Division proposed by Sri Sunaram Deori is placed before the SEAC for appraisal and discussion. Project area is 4.53 hect. and comes under B-₂ category. Due scrutiny of the documents submitted by the proponent are done. The Mining Plan approved by the DGM, Assam dt. 20th July 2022, LOI issued by the concerned DFO dt. 17th May 2022 and recommendation of the DFO dt. 21st July 2022 are deliberated in details. Through discussion is held and the committee recommended the proposal approving to issue necessary EC for extraction 60000 cu.m. sand from the proposed mining site within a period of 5 (five) years subject to the condition that **mining depth is approved up to 2.0 (two) meters from the unmined top surface. It is also approved by the committee to extract 12000 cu.m. sand per year strictly following all the terms and condition laid down in the approved mining plan.**

The Divisional Forest Officer, Dibrugarh Forest Division, Dibrugarh is requested to arrange to mount due surveillance to avoid occurrences of irregularities during the mining operation. He is also requested to mark the proposed mining area on the ground fixing pillars as per GPS coordinates before allowing actual operation as mining is restricted outside the limit of the approved mining site.

SEIAA Resolution 37/12:

Approved for issuance of EC as per condition laid down by SEAC.

13. Proposal asking EC for mining of Ord. Earth from “Dirgheswari Ordinary Earth Mining Permit Area” under N.K Division proposed by Sri Uplop Boro. SEIAA.3053/2022, (SIA/AS/MIN/276582/2022).

SEAC Resolution 44/18:


The project proposal asking EC for mining of ordinary earth from the “Dirgheswari Ordinary Earth Mining Permit Area” under N.K Division proposed by Sri Uplop Boro is placed before the SEAC for scrutiny, appraisal and discussion. The project area is 1.06 hect. Necessary documents submitted by the proponent are scrutinized and appraised. The NOC issued by the ADM, Kamrup dt. 15th Feb, 2022; Mining Plan approved by the DGM, Assam dt. 11th April, 2022 and recommendation of the DFO, N K Division dt. 29th April 2022 are discussed thoroughly.


The committee after detailed deliberation recommended the project approving to issue EC to extract 15000 cu.m. ordinary earth from the proposed mining site within a period of two years. The proponent is allowed to extract 7500 cu.m. ordinary earth annually strictly following all the terms and condition laid down in the approved mining plan.


The Divisional Forest Officer, N K Forest Division, Rangia is requested to arrange to mount due surveillance to avoid occurrences of irregularities during the mining operation. He is also requested to mark the proposed mining area on the ground fixing pillars as per GPS coordinates before allowing actual operation as mining is restricted outside the limit of the approved mining site

SEIAA Resolution 37/13:

Approved for issuance of EC as per condition laid down by SEAC.


Sri Indreswar Kalita, ACS,
Addl. Secretary, Env & Forest, Assam
cum Member Secretary, SEIAA, Assam.


Dr. Hari Prasad Sarma,
Member, SEIAA, Assam


Sri Pradyut Kumar Choudhury,
Chairman, SEIAA, Assam.

14. **Proposal asking EC for mining of Sand & Stone from “Gurufela- 2 Sand and Stone Meterial Mahal at Gurufela River Bed” under Kachugaon Division, BTAD proposed by Sri Manash Basumatary. SEIAA.3085/2022, (SIA/AS/MIN/ 284047/2022).**

SEAC Resolution 44/20:

The project proposal asking EC for mining of sand stone aggregate from the “Gurufela- 2 Sand and Stone Meterial Mahal at Gurufela River Bed” under Kachugaon Division, BTAD proposed by Sri Manash Basumatary is placed before the SEAC for scrutiny, appraisal and discussion. Necessary records are scrutinized and appraised accordingly. Total project area is 2.0 hect. and comes under category B-2. The approve letter issued by the CHD, BTAD dt. 19th May, 2022; Mining Plan approved by the DGM, Assam dt. 21st June, 2022, as well as the recommendation of the concerned DFO dt. 12th July, 2022 is discussed in detailed. Due deliberation is held and the committee recommended the proposal to *extract 20000 cu.m. sand and stone aggregate from the proposed mine site within a period of 5 (five) years. Annual extractable quantity of minable materials is approved 4000 cu.m. The proponent shall have to strictly follow all the terms and condition laid down in the approved mining plan during the mining period.*

The Divisional Forest Officer, Kachugaon Forest Division, BTAD is requested to arrange to mount due surveillance on the mining operation to avoid occurrences of irregularities during the mining period. He should ensure to mark the proposed mining area on the ground fixing pillars as per GPS coordinates before allowing actual operation as mining is restricted outside the limit of the approved mining site

SEIAA Resolution 37/14:

Approved for issuance of EC as per condition laid down by SEAC.

15. **Proposal asking EC for mining of Stone from “Naupani Monsa Engti No.1 Stone M.C. Area” under Karbi Anglong East Division proposed by Sri Kadom Terangpi. SEIAA.3082/2022, (SIA/AS/MIN/ 284351/2022).**

SEAC Resolution 44/21:

The project proposal asking EC for mining of stone from the “Naupani Monsa Engti No.1 Stone M.C. Area” under Karbi Anglong East Division proposed by Sri Kadom Terangpi is placed before the SEAC for scrutiny, appraisal and discussion. Due scrutiny of the records are done and appraised accordingly. Area of the proposed mining site is 2.53 hect. The Mining Plan approved by the DGM, Assam dt. 1st July, 2022 and concerned DFO’s report dt. 25th March, 2022 is discussed thoroughly. Due deliberation on the project is held and the committee recommended the proposal approving to mine out *50000 cu.m. stone from the proposed mining site within a period of 5 (five) years. The proponent is permitted to extract 10000 cu.m stone annually from the approved mine site strictly following all the terms and condition laid down in the approved mining plan. The proponent shall have to dump over burden on the specified site as approved in the mining plan to avoid blockage of the surrounding natural water channels.*

The Divisional Forest Officer, Karbi Anglong East Forest Division, Diphu is requested to arrange to mount due surveillance on the mining operation to avoid occurrences of irregularities during the mining period. He should ensure to mark the proposed mining area on the ground fixing pillars as per GPS coordinates before allowing actual operation as mining is restricted outside the limit of the approved mining site

SEIAA Resolution 37/15:

Approved for issuance of EC as per condition laid down by SEAC.

Sri Indreswar Kalita, ACS,
Addl. Secretary, Env & Forest, Assam
cum Member Secretary, SEIAA, Assam.

12.9.22
Dr. Hari Prasad Sarma,
Member, SEIAA, Assam
14.9.2022
Sri Pradyut Kumar Choudhury,
Chairman, SEIAA, Assam.

16. **Proposal asking EC for mining of Brick Earth from “Karaikhowa Gaon Brick Earth Mining Permit Area for Chandrama Brick Field” under Jorhat Division proposed by M/S Chandrama Brick Field. SEIAA.1907/2021, (SIA/AS/MIN/236931/2022).**

SEAC Resolution 44/22:


The project proposal asking EC for mining of brick earth from “**Karaikhowa Gaon Brick Earth Mining Permit Area for Chandrama Brick Field**” under Jorhat Division proposed by **M/S Chandrama Brick Field** is placed before the SEAC for appraisal and discussion. Necessary documents are scrutinized including replies submitted by the proponent on both EDS/ADS. The Mining Plan approved by the DGM, Assam and report of the concerned DFO is discussed in detail. The committee after due deliberation recommended the project to *extract 3392 cu.m. brick earth from the proposed mining site within a period of two years. The proponent is permitted to excavate 1696 cu.m brick earth from the approved location annually strictly following al the terms and condition laid down in the approved mining plan.*

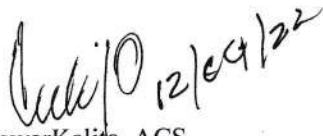
The Divisional Forest Officer, Jorhat Forest Division, Diphu is requested to arrange to mount due surveillance on the mining operation to avoid occurrences of irregularities during the mining period. He should ensure to mark the proposed mining area on the ground fixing pillars as per GPS coordinates before allowing actual operation as mining is restricted outside the limit of the approved mining site.


SEIAA Resolution 37/16:


Approved for issuance of EC as per condition laid down by SEAC.

The meeting came to an end with a vote of thanks from the Chair.


12/9/2022 ✓
(Sri Pradyut Kumar Choudhury)
Chairman,
SEIAA, Assam
PPD


12/09/22
Sri Indreswar Kalita, ACS,
Addl. Secretary, Env & Forest, Assam
cum Member Secretary, SEIAA, Assam.
PPD


12.9.22
Dr. Hari Prasad Sarma,
Member, SEIAA, Assam
PPD


12/9/2022 ✓
Sri Pradyut Kumar Choudhury,
Chairman, SEIAA, Assam.
PPD