

**PROCEEDINGS OF THE MEETING OF STATE LEVEL EXPERT APPRAISAL  
COMMITTEE, ODISHA HELD ON 30<sup>TH</sup> JUNE, 2020**

The SEAC met on 30<sup>th</sup> June, 2020 at 03:00 PM in the Conference Hall of Odisha State Pollution Control Board, Bhubaneswar under the Chairmanship (working) of Dr. D. Swain. The following members were present in the meeting.

- |                             |   |                    |
|-----------------------------|---|--------------------|
| 1. Dr. D. Swain             | - | Chairman (Working) |
| 2. Prof. (Dr.) P.K. Mohanty | - | Member             |
| 3. Sri. J. K. Mahapatra     | - | Member             |
| 4. Prof.(Dr.) B.K. Satpathy | - | Member             |
| 5. Er. K.R. Acharya         | - | Member             |
| 6. Dr. K.C.S Panigrahi      | - | Member             |

**A. CONSIDERATION OF MINOR MINERAL PROPOSALS (19 Nos.):**

The committee verified 19 nos. of minor mineral proposals forwarded by the SEIAA, Odisha on the basis of MoEF&CC, Govt. of India OM no. F No. L-I 1011/175/2018-IA-II (M), dated 12.12.2018. The case-wise proceedings and observations of the committee are detailed in Table as per **Annexure – A**. The proposals of following categories are:

Total no. of proposals	Type of proposals	No. of proposal	Decisions of the committee
19	Stone Quarries and others (09)	03	The committee considered the proposals as B2 category and recommended for Environmental Clearance.
		04	Clarification to be sought from the concerned Tahasilcar
		01	The SEAC recommended to call the proponent for a presentation before taking a decision on the request of the proponent
		01	Returned to SEIAA
	Brick Earth (02)	02	Clarification to be sought from the concerned Tahasilcar
	River Sand (08)	02	Returned to SEIAA
		04	Clarification to be sought from the concerned Tahasilcar
		02	Clarification to be sought from the concerned Tahasilcar followed by a site visit of the sub-Committee of the SEAC to verify the distance of the River Edge from the lease area

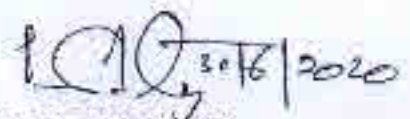
**B. CONSIDERATION OF COUNTRY LIQUOR PROPOSALS (Compliance Received - 04 Nos.):**

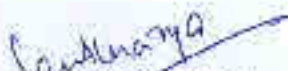
The committee verified the documents furnished along with checklist of 04 nos. of country liquor proposals. The case-wise proceedings and observations of the committee are detailed in Table as per **Annexure – B**. The recommendations of the committee are as follows:

No. of proposal	Recommendation of the committee
02	The SEAC considered the proposal as 'B2' category as the unit is generating waste water less than 100 KLD and recommended to grant Environmental Clearance.
02	The Committee recommended to consider the proposal as per recommendation of SEAC meeting held on 31.10.2018.

  
DR. D. SWAIN  
MEMBER, SEAC

  
SRI. J. K. MOHAPATRA  
MEMBER, SEAC

  
PROF. (DR.) P.K. MOHANTY  
MEMBER, SEAC

  
DR. K.R. ACHARYA  
MEMBER, SEAC

  
DR. K.C.S PANIGRAHI  
MEMBER, SEAC

  
PROF. (DR.) B.K. SATPATHY  
MEMBER, SEAC

APPROVED

  
CHAIRMAN (WORKING), SEAC

**STATE LEVEL EXPERT APPRAISAL COMMITTEE, ODISHA**

(Constituted vide order No. S.O. 1217 (F) dated 08th March 2019 of MoEF&amp;CC, Govt. of India)

Paribesh Bhawan, A/118, Nilakantha Nagar, Unit -VIII,

Bhubaneswar - 751 012, Odisha

DATE & TIME :: 30<sup>TH</sup> JUNE 2020 AT 03:00 PMVENUE : Conference Hall of State Pollution Control Board, A/118,  
Nilakantha Nagar, Unit -VIII, Bhubaneswar - 12**MEETING OF THE STATE LEVEL EXPERT APPRAISAL COMMITTEE, ODISHA****AGENDA****CONSIDERATION OF MINOR MINERAL PROPOSALS (19 Nos.):**

Sl. No.	File No	Name of the Project	Type of Mineral	Tahasil	District
1.	SIA/OR/MIN /152968/20 20	Proposal for Environmental Clearance for Rahadpur Black Stone Quarry over an area of 25.00 acres or 10.117 ha at village-Rahadpur, Tahasil-Dhamasala, Dist-Jajpur of Sri Prahallad Lenka (Earlier EC Granted by SEIAA vide letter no. 3374/SEIAA Dt.27.07.2017)	Stone	Dhamasala	Jajpur
2.	SIA/OR/MIN /147909/20 20	Proposal for Environmental Clearance for Santoshpur Sand quarry over an area 7.85 ha in village-Santoshpur, Tahasil-Sheragada, Dist-Ganjam of Sri T Chandra Sekhar Rao over river Rushikulya (Earlier EC Granted vide letter no. SEIAA/2308 dt.13.12.2016)	Sand	Sheragada	Ganjam
3.	SIA/OR/MIN /153345/20 20	Proposal for Environmental Clearance for Brahmani Sand Quarry over area 5.058 ha at village Purastampur under Bhuban Tahasil of Dhenkanal district of Smt Tiattama Sahoo over Brahmani River (Earlier EC Granted by SEIAA vide letter no.122/SEIAA Dt.11.01.2018)	Sand	Bhuban	Dhenkanal
4.	SIA/OR/MIN /154314/20 20	Proposal for Environmental Clearance for Bhagabanpur Decorative Stone Deposit over an area 4.108 ha at village-Bhagabanpur, Tahasil-Kukudakhandi, Dist-Ganjam of M/s Ilyas Granites (Mr. M. A Razzak) (Earlier EC Granted by DEIAA vide letter no. 1741/DEIAA Dt.20.12.2016 for 5 years)	Stone	Kukudakhandi	Ganjam

Sl. No.	File. No.	Name of the Project	Type of Mineral	Tahasil	District
5.	SEIAA-134/05-2020	Proposal for Environmental Clearance for Loharakote Sand Bed over an area of 10.00 acres or 4.048 ha. at village Loharakote Tahasil Reamal in the district of Deogarh of Tahasildar Reamal over river Tikira (EC)	Sand	Reamal	Deogarh
6.	SEIAA-135/05-2020	Proposal for Environmental Clearance for Gokulapur Stone Quarry over an area of 4.00 acres or 1.618 ha. at village Gokulapur Tahasil Surada in the district of Ganjam of Sri Kanhei Charan Swain (EC)	Stone	Surada	Ganjam
7.	SEIAA-136/05-2020	Proposal for Environmental Clearance for Baipuchi Stone Quarry over an area of 2.055 acres or 0.831 ha. at village Baipuchi Tahasil Surada in the district of Ganjam of Sri Bighneswar Gouda (EC)	Stone	Surada	Ganjam
8.	SEIAA-137/05-2020	Proposal for Environmental Clearance for Koilikota Stone Quarry over an area of 12.00 acres or 4.856 ha. at village Koilikota Tahasil Padmapur in the district of Rayagada of Sri Bishnu Prasad Panda (EC)	Stone	Padmapur	Rayagada
9.	SEIAA-138/05-2020	Proposal for Environmental Clearance for Palsada Sand Quarry over an area of 12.00 acres or 4.856 ha. at village Palsada Tahasil Jharbandh in the district of Bargarh of Sri Gopal Prasad Sahu over river Jonk (EC)	Sand	Jharbandh	Bargarh
10.	SEIAA-37/01-2020	Proposal for Environmental Clearance for Beldihi River Sand Bed-II over an area of 4.04 ha at village Beldihi, Tahasil Lathikata in the district of Sundargarh of Smt. Prava Ranjan Mishra (M/s. Premex) (EC)	Sand	Lathikata	Sundargarh
11.	SEIAA-139/05-2020	Proposal for Environmental Clearance for Biswanathpur Sand Quarry over an area of 6.815 acres or 2.758 ha. at village Biswanathpur Tahasil Sanakhemundi in the district of Ganjam of Sri Ajaya Jena over river Ghoraharh (EC)	Sand	Sanakhemundi	Ganjam
12.	SEIAA-140/05-2020	Proposal for Environmental Clearance for Ramachandrapur Stone Quarry over an area of 12.28 acres or 4.97 ha at village Ramachandrapur Tahasil Karanja in the district of Mayurbhanj of Tahasildar Karanja (EC)	Stone	Karanja	Mayurbhanj

Sl. No.	File. No	Name of the Project	Type of Mineral	Tahasil	District
13.	SEIAA-143/05-2020	Proposal for Environmental Clearance for Karakhandi Brick Earth Quarry over an area of 2.253 acres or 0.9117 ha. at village Karakhandi Tahasil Sanakhemundi in the district of Ganjam of Sri Debaraj Nayak (EC)	Brick Earth	Sanakhemundi	Ganjam
14.	SEIAA-146/05-2020	Proposal for Environmental Clearance for Erenda Sand Quarry over an area of 10.370 acres or 4.196 ha. at village Erenda Tahasil Sanakhemundi in the district of Ganjam of Sri Bulu Jena over river Ghorhaharh (EC)	Sand	Sanakhemundi	Ganjam
15.	SEIAA-149/05-2020	Proposal for Environmental Clearance for Khurigaon Brick Earth over an area of 1.251 acres or 0.506 ha. village Khurigaon Tahasil Chhatrapur in the district of Ganjam of Sri Ch. Venkata Swami (EC)	Brick Earth	Chhatrapur	Ganjam
16.	SEIAA-28/01-2020	Proposal for Environmental Clearance for Jaltar Sand Bed over an area of 12.35 acres or 4.997 ha at village Jaltar Tahasil Gunupur in the district of Rayagada of Sri Nirod Jena	Sand	Gunupur	Rayagada
17.	SEIAA-35/01-2020	Proposal for Environmental Clearance for Jamulelibadi Stone Quarry over an area of 10.00 acres or 4.048 ha at village Jamulelibadi Tahasil Kolnara in the district of Rayagada of Tahasildar Kolnara	Stone	Kolnara	Rayagada
18.	SIA/OR/MIN /148326/2020	Proposal for Environmental Clearance for Baitarani Bhuyan Stone Quarry over an area 4.4960 ha at village - Baitarani Bhuyan, Tahasil - Banspal Dist - Keonjhar of Sri Soumya Ranjan Pahi (Eariler EC granted vide letter no SEIAA/405 Dt. 25.01.2016)	Stone	Banspal	Keonjhar
19.	SIA/OR/MIN /148319/2020	Proposal for Environmental Clearance for Karangadihi Stone Quarry over an area 4.8 ha at village - Karangadihi, Tahasil - Banspal, Dist - Keonjhar of Sri Soumya Ranjan Pahi (Eariler EC Granted vide letter no. SEIAA/411 Dt. 25.01.2016)	Stone	Banspal	Keonjhar

**RECOMMENDATIONS OF THE SEAC MEETING HELD ON 30.06.2020****A. CONSIDERATION OF MINOR MINERAL PROPOSALS (19 Nos.):**

Sl. No.	File. No	Name of the Project	Recommendations of SEAC
1.	SIA/OR/MI N/152968/2 020	Proposal for Environmental Clearance for Rahadpur Black Stone Quarry over an area of 25.00 acres or 10.117 ha at village-Rahadpur, Tahasil-Dharmasala, Dist-Jajpur of Sri Prahallad Lonka (Earlier EC Granted by SEIAA vide letter no. 3374/SEIAA Dt.27.07.2017)	<p>The Committee observed the following:</p> <p>(i) The MoEF&amp;CC, Govt. of India OM no. F. No. L-I 1011/175/2018-IA-II (M), dated 12.12.2018 stipulates that only mining of minor mineral with lease area 0-5 ha. will be considered as category B2 project and grant of EC for the same will be considered by the SEIAA.</p> <p>(ii) Any modification in EC, extension of validity period of EC and enhancement of production capacity with lease area 0-5 ha. can be considered by the SEIAA as B2 category</p> <p>(iii) This is a proposal for mining lease area 10.117 ha and the proponent has requested for extension of validity period of earlier EC for another one year with same production capacity for which EC granted earlier.</p> <p>(iv) As per the OM no. F. No. L-I 1011/175/2018-IA-II (M), dated 12.12.2018, lease area more than 5 ha. will be considered as category B1 project.</p> <p>After detailed discussion, the SEAC recommended to return the proposal to SEIAA with a request to ask the proponent to apply afresh as B1 category project.</p>
2.	SIA/OR/MI N/147909/2 020	Proposal for Environmental Clearance for Santoshpur Sand quarry over an area 7.85 ha in village-Santoshpur, Tahasil-Sheragada, Dist-Ganjam of Sri T Chandra Sekhar Rao over river Rushikulya (Earlier EC Granted vide letter no. SEIAA/2308 dt.13.12.2016)	<p>The Committee observed the following:</p> <p>(i) The MoEF&amp;CC, Govt. of India OM no. F. No. L-I 1011/175/2018-IA-II (M), dated 12.12.2018 stipulates that only mining of minor mineral with lease area 0-5 ha. will be considered as category B2 project and grant of EC for the same will be considered by the SEIAA.</p> <p>(ii) Any modification in EC, extension of validity period of EC and enhancement of production capacity with lease area 0-5 ha.</p>

Sl. No.	File. No	Name of the Project	Recommendations of SEAC
			<p>can be considered by the SEIAA as B2 category.</p> <p>(iii) This is a proposal for mining lease area 7.85 ha. and the proponent has requested for extension of validity period of earlier EC for another one year with same production capacity for which EC granted earlier.</p> <p>(iv) As per the OM no. F. No. L-I 1011/175/2018-IA-II (M) dated 12.12.2018, lease area more than 5 ha. will be considered as category B1 project.</p> <p>After detailed discussion, the SEAC recommended to return the proposal to SEIAA with a request to ask the proponent to apply afresh as B1 category project.</p>
3	SI/OR/MI N/153345/2020	Proposal for Environmental Clearance for Brahmani Sand Quarry over area 5.058 ha at village Purastampur under Bhuban Tahasil of Dhenkanal district of Smt Tilottama Sahoo over Brahmani River (Earlier EC Granted by SEIAA vide letter no.122/SEIAA Dt.11.01.2016)	<p>The Committee observed the following</p> <p>(i) The MoEF&amp;CC, Govt. of India OM no. F. No. L-I 1011/175/2018-IA-II (M), dated 12.12.2018 stipulates that only mining of minor mineral with lease area 0-5 ha. will be considered as category B2 project and grant of EC for the same will be considered by the SEIAA.</p> <p>(ii) Any modification in EC, extension of validity period of EC and enhancement of production capacity with lease area 0-5 ha. can be considered by the SEIAA as B2 category.</p> <p>(iii) This is a proposal for mining lease area 5.058 ha. and the proponent has requested for extension of validity period of earlier EC for another one year with same production capacity for which EC granted earlier.</p> <p>(iv) As per the OM no. F. No. L-I 1011/175/2018-IA-II (M), dated 12.12.2018, lease area more than 5 ha. will be considered as category B1 project.</p> <p>After detailed discussion, the SEAC recommended to return the proposal to SEIAA with a request to ask the proponent to apply afresh as B1 category project.</p>

Sl. No.	File. No	Name of the Project	Recommendations of SEAC
17.	SEIAA-35/01-2020	Proposal for Environmental Clearance for Jamulebadi Stone Quarry over an area of 10.00 acres or 4.048 ha at village Jamulebadi Tahasil Kolnara in the district of Rayagada of Tahasildar Kolnara	The SEAC recommended to grant EC valid from the date of EC accorded upto the lease period.
18.	SIA/OR/MI N/148326/2020	Proposal for Environmental Clearance for Baitarani Bhuyan Stone Quarry over an area 4.4960 ha at village – Baitarani Bhuyan, Tahasil – Banspal, Dist – Keonjhar of Sri Soumya Ranjan Pahi (Earlier EC granted vide letter no. SEIAA/405 Dt. 25.01.2016)	The SEAC recommended to grant EC valid upto 10.02.2021.
19.	SIA/OR/MI N/148319/2020	Proposal for Environmental Clearance for Karangadihi Stone Quarry over an area 4.8 ha at village – Karangadihi, Tahasil – Banspal, Dist – Keonjhar of Sri Soumya Ranjan Pahi (Earlier EC Granted vide letter no. SEIAA/411 Dt. 25.01.2016)	The SEAC recommended to grant EC valid upto 31.03.2021.

**B. CONSIDERATION OF COUNTRY LIQUOR PROPOSALS (Compliance Received - 04 Nos.):**

Sl. No.	File. No	Name of the Project	Recommendations of SEAC
1.	SIA/OR/IND2/51532/2020	Smt. Mira Devi (Licensee) M/s. Kusanga Main Out Still Liquor Shop At: Shakti Nagar P.S – Ainthapali Dist : Sambalpur, Odisha, Pincode - 768004  E mail- miradevi897@gmail.com	The SEAC considered the proposal as 'B2' category as the unit is generating waste water less than 100 KLD and recommended to grant Environmental Clearance for production of 1.350 KLD of county Liquor with modified conditions as recommended in the SEAC meeting held on 19.06.2018.
2.	SIA/OR/IND2/51535/2020	Smt. Mira Devi (Licensee) M/s. Dapala Main Out Still Liquor Shop At: Shakti Nagar P.S – Ainthapali Dist : Sambalpur, Odisha, Pincode - 768004 E mail – miradevi897@gmail.com	The SEAC considered the proposal as 'B2' category as the unit is generating waste water less than 100 KLD and recommended to grant Environmental Clearance for production of 0.540 KLD of county Liquor with modified conditions as recommended in the SEAC meeting held on 19.06.2018.
3.	SIA/OR/IND2/51059/2020	Sri G. Guru Prasad Reddy (Proprietor) M/s. Dadakushasthali Main Out Still Liquor Shop At: Narendrapur, P.s –	The Committee recommended to consider the proposal as per recommendation of SEAC meeting held on 31.10.2019



Sl. No.	File No.	Name of the Project	Recommendations of SEAC
		Chamakhandi Dist : Ganjam, Pin - 760007 E- mail: reddygguruprasad@gmail.com	
4.	SIA/OR/IND2/511 40/2020	Sri Barun Kumar Pradhan (Licensee) M/s Pattapur Main out still shop At: Erendra, P.s - Pattapur Dist : Ganjam, Odisha, Pin - 761013 Email- barunkumarpradhan@gmail.com	The Committee recommended to consider the proposal as per recommendation of SEAC meeting held on 31.10.2019

## TABLE

## DECISION ON MINOR MINERAL PROJECTS WITH LEASE AREA LESS THAN 5 HA. ON 30.06.2020


Sl. No	SEIAA File No.	Name & Address of the proponent	District	Type of Mineral	Name of the project	Mining lease period	Details of other mines including lease area located within 500 m from the periphery of the proposed mine lease area	Observation of SEAC based on Form-I, Pre-feasibility report, approved mining plan and checklist	Whether general condition apply	Maximum annual production capacity (in m <sup>3</sup> )	Recommendation of the SEAC
1.	SIA/OR/MIN/15296 & 2020	Sri Prahallad Lenka (Owner), M/s Rahadpur Black Stone Quarry At - Panturi, Po- Garhmadhupur Dist - Jajpur	Jajpur	Stone	Proposal for Environmental Clearance for Rahadpur Black Stone Quarry over an area of 25.00 acres or 10.117 ha at village- Rahadpur, Tahasil- Dharmasala, Dist-Jajpur of Sri Prahallad Lenka (Earlier EC Granted by SEIAA vide letter no. 3374/SEIAA	FY 2020-21 to 2022-23	Nil (As per Checklist)	<ol style="list-style-type: none"> <li>Furnished filled in Form-I, pre-feasibility report and check list as endorsed / submitted by the Tahasildar.</li> <li>DSR has been submitted, which reveals that there are 68 other stone quarries located in the same Tahasil and in village Rahadpur there are 7 stone quarries</li> <li>Topo sheet indicating location of the mine has been furnished.</li> <li>EMP has been</li> </ol>	NO	34200	<p>The Committee observed the following:</p> <p>(i) The MoEF&amp;CC, Govt. of India OM no. F. No. L-I 1011/175/2018-IA-II (M), dated 12.12.2018 stipulates that only mining of minor mineral with lease area 0-5 ha will be considered</p>

  
 Secretary, SEAC

Sl. No	SEIAA File No.	Name & Address of the proponent	District	Type of Mineral	Name of the project	Mining lease period	Details of other mines including lease area located within 500 m from the periphery of the proposed mine lease area	Observation of SEAC based on Form-I, Pre-feasibility report, approved mining plan and checklist	Whether general condition apply	Maximum annual production capacity (in m <sup>3</sup> )	Recommendation of the SEAC
						DI.27.07.2017)		<p>submitted</p> <p>5. Mining plan approved by the Deputy Director Directorate of Geology, Bhubaneswar.</p> <p>6. No forest land involved in lease area</p> <p>7. There is no protected areas i.e. National Park, Sanctuary, Habitat for Migratory Birds, Tiger Reserve, Protected Monuments, Inter-State boundary and critically polluted area as identified by CPCB etc. located within 5 km radius of the mine lease area</p> <p>8. There is no court</p>			<p>as category B2 project and grant of EC for the same will be considered by the SEIAA.</p> <p>(ii) Any modification in EC, extension of validity period of EC and enhancement of production capacity with lease area 0-5 ha. can be considered by the SEIAA as B2</p>

  
Secretary, SEAC


Sl. No	SEIAA File No.	Name & Address of the proponent	District	Type of Mineral	Name of the project	Mining lease period	Details of other mines including lease area located within 500 m from the periphery of the proposed mine lease area	Observation of SEAC based on Form-I, Pre-feasibility report, approved mining plan and checklist	Whether general condition apply	Maximum annual production capacity (in m <sup>3</sup> )	Recommendation of the SEAC
								<p>case / litigation pending.</p> <p>9. Previous EC granted on vide letter no: 3374/SEIAA Dt.27.07.2017.</p> <p>10. Now the proponent applied for extension of EC for a period of 2020-21 to 2022-23 for total production capacity of 87858 m<sup>3</sup>.</p> <p>11. Lease permission letter is attached (Tahasildar).</p> <p>12. Earlier approved for 34080 cum (max) /annum in previous Mining plan for which EC has been granted and now for</p>			<p>category.</p> <p>(iii) This is a proposal for mining lease area 10.117 ha. and the proponent has requested for extension of validity period of earlier EC for another one year with same production capacity for which EC granted earlier.</p> <p>(iv) As per the OM no F No L-1 1011/175/2</p>

  
Secretary, SEAC

Sl. No	SEIAA File No.	Name & Address of the proponent	District	Type of Mineral	Name of the project	Mining lease period	Details of other mines including lease area located within 500 m from the periphery of the proposed mine lease area	Observation of SEAC based on Form-I, Pre-feasibility report, approved mining plan and checklist	Whether general condition apply	Maximum annual production capacity (In m <sup>3</sup> )	Recommendation of the SEAC
								extension of EC 34200 cum (max)/annum has been proposed.			018-A-II (M), dated 12.12.2018, lease area more than 5 ha. will be considered as category B1 project.  After detailed discussion, the SEAC recommended to return the proposal to SEIAA with a request to ask the proponent to apply afresh as B1 category project.
2	SIA/O R/MIN/ 14790 9/2020	Sri T Chandra Sekhar Rao (Owner) M/s. Santoshpur	Ganjam	Sand	Proposal for Environmental Clearance for Santoshpur Sand quarry	FY 2020-21	Nil (As per Checklist)	1. Furnished filed in Form-I, pre-feasibility report and check list as endorsed / submitted by the	No	1530	The Committee observed the following:  (ii) The

  
 Secretary, SEAC

Sl. No	SEIAA File No.	Name & Address of the proponent	District	Type of Mineral	Name of the project	Mining lease period	Details of other mines including lease area located within 500 m from the periphery of the proposed mine lease area	Observation of SEAC based on Form-I, Pre-feasibility report, approved mining plan and checklist	Whether general condition apply	Maximum annual production capacity (in m <sup>3</sup> )	Recommendation of the SEAC
		Sand quarry At - Chhatrapur old Police Station Tahasil Sheragada Dist Ganjam			over an area 7.85 ha in village Santoshour Tahasil Sheragada Dist-Ganjam of Sri T Chandra Sekhar Rao over river Rushikulya (Earlier EC Granted vide letter no. SEIAA/2308 dt.13.12.2016)			<p>Tahasildar..</p> <p>2. DSR has been submitted.</p> <p>3. Topo sheet indicating location of the mine has been furnished.</p> <p>4. EMP has been submitted.</p> <p>5. Mining plan approved by the Deputy Director Directorate of Geology, Bhubaneswar.</p> <p>6. No forest land involved in lease area</p> <p>7. There is no protected areas i.e. National Park, Sanctuary, Habitat for Migratory Birds, Tiger Reserve, Protected Monuments, Inter-</p>			MoEF&CC, Govt. of India OM no. F. No. L-I 1011/175/2 018-IA-II (M), dated 12.12.2018 stipulates that only mining of minor mineral with lease area 0-5 ha will be considered as category B2 project and grant of EC for the same will be considered by the SEIAA.

  
Secretary, SEAC

Sl. No	SEIAA File No.	Name & Address of the proponent	District	Type of Mineral	Name of the project	Mining lease period	Details of other mines including lease area located within 500 m from the periphery of the proposed mine lease area	Observation of SEAC based on Form-I, Pre-feasibility report, approved mining plan and checklist	Whether general condition apply	Maximum annual production capacity (in m <sup>3</sup> )	Recommendation of the SEAC
								<p>State boundary and critically polluted area as identified by CPCB etc. located within 5 km radius of the mine lease area.</p> <p>8. There is no court case / litigation pending.</p> <p>9. Previous EC granted on vide letter no: SEIAA/2308 dt.13.12.2016.</p> <p>10. Now the proponent applied for extension of EC for a period of 2020-21 for total production capacity of 1530 m<sup>3</sup>.</p> <p>11. Lease permission letter is attached (Tahasildar).</p>			<p>modification in EC, extension of validity period of EC and enhancement of production capacity with lease area 0.5 ha can be considered by the SEIAA as B2 category.</p> <p>(iii) This is a proposal for mining lease area 7.85 ha and the proponent has requested for</p>


Sl. No	SEIAA File No.	Name & Address of the proponent	District	Type of Mineral	Name of the project	Mining lease period	Details of other mines including lease area located within 500 m from the periphery of the proposed mine lease area	Observation of SEAC based on Form-I, Pre-feasibility report, approved mining plan and checklist	Whether general condition apply	Maximum annual production capacity (in m <sup>3</sup> )	Recommendation of the SEAC
								<p>12. Earlier approved for 1294 cum (max) /annum in previous Mining plan for which EC has been granted and now for extension of EC for 1530 cum has been proposed.</p> <p>13. SEIAA on its meeting hold on Dt: 29.05.2020 decided to ask Project Proponent to submit detailed compliance report on EC conditions.</p>			<p>extension of validity period of earlier EC for another one year with same production capacity for which EC granted earlier.</p> <p>(iv) As per the OM no. F.No. L-I 1011/175/2 018-IA-I (M), dated 12.12.2018, lease area more than 5 ha. will be considered as category B1 project.</p> <p>After detailed</p>





Sl. No	SEIAA File No.	Name & Address of the proponent	District	Type of Mineral	Name of the project	Mining lease period	Details of other mines including lease area located within 500 m from the periphery of the proposed mine lease area	Observation of SEAC based on Form-I, Pre-feasibility report, approved mining plan and checklist	Whether general condition apply	Maximum annual production capacity (in m <sup>3</sup> )	Recommendation of the SEAC
											discussion the SEAC recommended to return the proposal to SEIAA with a request to ask the proponent to apply afresh as B1 category project.
3.	SIA/O R/MIN/ 15334 5/2020	Smt Tilottama Sahoo (Lessee) M/s. Brahmani River Sand Quarry A/Po. Bhuban Dist- Dhenkanal Pin 759017	Dhenkanal	Sand	Proposal for Environmental Clearance for Brahmani Sand Quarry over area 5.058 ha at village Purastampur under Bhuban Tahasil of Dhenkanal district of Smt Tilottama Sahoo over	FY 2020-21	Nil (As per Checklist)	<ol style="list-style-type: none"> <li>1. Furnished filed in Form-I, pre-feasibility report and check list as endorsed / submitted by the Tahasildar.</li> <li>2. DSR has been submitted, which reveals that there are 5 other sand quarries located in the same Tahasil.</li> <li>3. Topo sheet indicating location of the mine has</li> </ol>	No	8500	The Committee observed the following (i) The MoEF&CC, Govt. of India OM no. F. No. L-I 1011/175/2 018-IA-II (M), dated 12.12.2018 stipulates that only mining of

Sl. No	SEIAA File No.	Name & Address of the proponent	District	Type of Mineral	Name of the project	Mining lease period	Details of other mines including lease area located within 500 m from the periphery of the proposed mine lease area	Observation of SEAC based on Form-I, Pre-feasibility report, approved mining plan and checklist.	Whether general condition apply	Maximum annual production capacity (in m <sup>3</sup> )	Recommendation of the SEAC
					Brahmani River (Earlier EC Granted by SEIAA vide letter no.122/SEIA A Dt.11.01.2016)			<p>been furnished.</p> <p>4. EMP has been submitted.</p> <p>5. Mining plan approved by the Joint Director, Geology Zonal Survey, Dhenkanal.</p> <p>6. No forest land involved in lease area</p> <p>7. There is no protected areas i.e National Park, Sanctuary Habitat for Migratory Birds, Tiger Reserve, Protected Monuments, Inter-State boundary and critically polluted area as identified by CPCB etc. located within 5 km radius of the mine lease area.</p>			<p>minor mineral with lease area 0-5 ha will be considered as category B2 project and grant of EC for the same will be considered by the SEIAA.</p> <p>(ii) Any modification in EC, extension of validity period of EC and enhancement of production capacity with lease area 0-5</p>

  
Secretary, SEAC

Sl. No	SEIAA File No.	Name & Address of the proponent	District	Type of Mineral	Name of the project	Mining lease period	Details of other mines including lease area located within 500 m from the periphery of the proposed mine lease area	Observation of SEAC based on Form-I, Pre-feasibility report, approved mining plan and checklist	Whether general condition apply	Maximum annual production capacity (in m <sup>3</sup> )	Recommendation of the SEAC
								<p>8. There is no court case / litigation pending.</p> <p>9. Previous EC granted on vide letter no: SEIAA/122 dt.11.01.2016.</p> <p>10. Now the proponent applied for extension of EC for a period of 2020-21 for total production capacity of 6500 m<sup>3</sup>.</p> <p>11. Lease permission letter is attached (Tahasildar).</p> <p>12. Earlier approved for 6500 cum (max) /annum in previous Mining plan for which EC has been granted and now for</p>			<p>ha. can be considered by the SEIAA as B2 category.</p> <p>(iii) This is a proposal for mining lease area 5.058 ha. and the proponent has requested for extension of validity period of earlier EC for another one year with same production capacity for which EC granted</p>

  
 Secretary, SEAC

Sl. No	SEIAA File No.	Name & Address of the proponent	District	Type of Mineral	Name of the project	Mining lease period	Details of other mines including lease area located within 500 m from the periphery of the proposed mine lease area	Observation of SEAC based on Form-I, Pro-feasibility report, approved mining plan and checklist	Whether general condition apply	Maximum annual production capacity (in m <sup>3</sup> )	Recommendation of the SEAC
								<p>extension of EC for 6500 cum has been proposed.</p> <p>13. Method of Mining is change from open cast manual method to semi-mechanized method.</p> <p>14. SEIAA on its meeting held on Dt: 29.05.2020 decided to ask Project Proponent to submit detailed compliance report on EC conditions.</p>			<p>earlier.</p> <p>(iv) As per the OM no. F. No. L-I 1011/175/2 018-IA-II (M), dated 12.12.2018, lease area more than 5 ha. will be considered as category B1 project.</p> <p>After detailed discussion, the SEAC recommended to return the proposa to SEIAA with a request to ask the proponent to apply afresh as B1 category project.</p>

  
Secretary, SEAC

Sl. No	SEIAA File No.	Name & Address of the proponent	District	Type of Mineral	Name of the project	Mining lease period	Details of other mines including lease area located within 500 m from the periphery of the proposed mine lease area	Observation of SEAC based on Form-I, Pre-feasibility report, approved mining plan and checklist	Whether general condition apply	Maximum annual production capacity (in m <sup>3</sup> )	Recommendation of the SEAC
4.	SIA/O R/MIN/154314/2020	Mr. M. A Razzak, Managing Partner, M/s. Ilyas Granite (Bhagabanpur Decorative Stone Mines) At - Near Paya Cinema Hall New Bus Stand Road Po-Berhampur, Dist - Ganjam (Orisha)	Ganjam	Stone	Proposal for Environmental Clearance for Bhagabanpur Decorative Stone Deposit over an area 4.108 ha at village-Bhagabanpur, Tahasil-Kukudakhandi, Dist-Ganjam of M/s Ilyas Granites (Mr. M. A Razzak) (Earlier EC Granted by DEIAA vide letter no. 1741/DEIAA Dt.20.12.2018 for 5 years)	FY 2015-16 to 2019-20	No checklist	<ol style="list-style-type: none"> <li>1. Furnished filed in Form-I, pre-feasibility report and check list as endorsed / submitted by the Tahasildar</li> <li>2. DSR has been submitted.</li> <li>3. Topo sheet indicating location of the mine has been furnished</li> <li>4. Mining plan approved by the Deputy Director Directorate of Geology, Bhubaneswar.</li> <li>5. No forest land involved in lease area</li> <li>6. There is no protected areas i.e. National Park, Sanctuary, Habitat</li> </ol>	NO	3880	The SEAC recommended to call the proponent for a presentation before taking a decision on the request of the proponent

Sl. No	SEIAA File No.	Name & Address of the proponent	District	Type of Mineral	Name of the project	Mining lease period	Details of other mines including lease area located within 500 m from the periphery of the proposed mine lease area	Observation of SEAC based on Form-I, Pre-feasibility report, approved mining plan and checklist	Whether general condition apply	Maximum annual production capacity (In m <sup>3</sup> )	Recommendation of the SEAC
								<p>for Migratory Birds, Tiger Reserve, Protected Monuments, Inter-State boundary and critically polluted area as identified by CPCB etc. located within 5 km radius of the mine lease area</p> <p>7. There is no court case / litigation pending.</p> <p>8. Previous EC granted on vide letter no: 1741/DEIAA DL20.12.2016 .</p> <p>9. Now the proponent had applied for extension of EC upto the lease period.</p> <p>10. The lease area is</p>			

  
Secretary, SEAC

Sl. No	SEIAA File No.	Name & Address of the proponent	District	Type of Mineral	Name of the project	Mining lease period	Details of other mines including lease area located within 500 m from the periphery of the proposed mine lease area	Observation of SEAC based on Form-I, Pre-feasibility report, approved mining plan and checklist	Whether general condition apply	Maximum annual production capacity (in m <sup>3</sup> )	Recommendation of the SEAC
								granted to the project proponent vide letter no: 1550 on dated 10.02.2015 for a period of 20 years. 11. SEIAA in its meeting held on dated 29.05.2020 decided to ask Project Proponent to submit detailed compliance report on EC conditions.			
5.	SEIAA-134/05-2020	Tahasildar Reamal M/s. Loharakote Sand Bed Quarry At/Po. Reamal Dist Deogarh Pin 768109	Deogarh	Sand	Proposal for Environmental Clearance for Loharakote Sand Bed over an area of 10.00 acres or 4.046 ha at village Loharakote Tahasil Reamal in	FY 2018-19 to 2022-23	Nil (As per Checklist)	1. Furnished filled in Form-I, pre-feasibility report and check list as endorsed / submitted by the Tahasildar. 2. DSR has been submitted. 3. Topo sheet indicating location of the mine has	No	4500	The SEAC decided to take decision on the proposal after receipt of the following from the concerned Tahasildar: a) Detailed certificate that there is no other mines

Sl. No	SEIAA File No.	Name & Address of the proponent	District	Type of Mineral	Name of the project	Mining lease period	Details of other mines including lease area located within 500 m from the periphery of the proposed mine lease area	Observation of SEAC based on Form-I, Pre-feasibility report, approved mining plan and checklist	Whether general condition apply	Maximum annual production capacity (in m <sup>3</sup> )	Recommendation of the SEAC
					the district of Deogarh of Tahasildar Reamal over river Tikiira (EC)			<p>been furnished.</p> <p>4. EMP has been submitted.</p> <p>5. Mining plan approved by the Deputy Director, Geology, Zonal Survey, Sambalpur.</p> <p>6. No forest land involved in lease area</p> <p>7. There is no protected areas i.e. National Park, Sanctuary, Habitat for Migratory Birds, Tiger Reserve, Protected Monuments, Inter-State boundary and critically polluted area as identified by CPCB etc. located within 5 km radius of the mine lease area.</p>			<p>located within 500 meters from the periphery of the proposed mine lease area</p> <p>b) Detailed compliance report to the conditions stipulated in earlier EC.</p>

  
Secretary, SEAC



Sl. No	SEIAA File No.	Name & Address of the proponent	District	Type of Mineral	Name of the project	Mining lease period	Details of other mines including lease area located within 500 m from the periphery of the proposed mine lease area	Observation of SEAC based on Form-I, Pre-feasibility report, approved mining plan and checklist	Whether general condition apply	Maximum annual production capacity (in m <sup>3</sup> )	Recommendation of the SEAC
								8. There is no court case / litigation pending. 9. As per the DSR Report the lease granted on dated 28.05.2018 and EC given for this lease area by DEIAA vide ref.no - 3942/DEIAA on dated 06.08.2019.			
8	SEIAA-135/05-2020	Sri Kanhet Charan Swain (Owner) M/s. Gokulapur Stone Quarry At/Po. Badagada P.s - Badagada. Dist - Ganjam Pin: 761109	Ganjam	Stone	Proposal for Environmental Clearance for Gokulapur Stone Quarry over an area of 4.00 acres or 1.618 ha. at village Gokulapur Tahasil Surada in the district of Ganjam of	FY 2019-20 to 2023-24	Nil (As per Checklist)	1. Furnished filled in Form-I, pre-feasibility report and check list as endorsed / submitted by the Tahasildar. 2. DSR has been submitted, which reveals that there are 5 other stone quarries located in the same Tahasil 3. Topo sheet indicating location	No	1643.4	The SEAC decided to take decision on the proposal after receipt of the following from the concerned Tahasildar: a) Detailed certificate that there is no other mines located within 500

  
Secretary, SEAC

Sl. No	SEIAA File No.	Name & Address of the proponent	District	Type of Mineral	Name of the project	Mining lease period	Details of other mines including lease area located within 500 m from the periphery of the proposed mine lease area	Observation of SEAC based on Form-I, Pre-feasibility report, approved mining plan and checklist	Whether general condition apply	Maximum annual production capacity (in m <sup>3</sup> )	Recommendation of the SEAC
					Sri Kanhei Charan Swain (EC)			<p>of the mine has been furnished.</p> <p>4. EMP has been submitted.</p> <p>5. Mining plan approved by the Deputy Director Directorate of Geology, Bhubaneswar.</p> <p>6. No forest land involved in lease area</p> <p>7. There is no protected areas i.e. National Park, Sanctuary Habitat for Migratory Birds, Tiger Reserve, Protected Monuments, Inter-State boundary and critically polluted area as identified by CPCB etc. located within 5 km radius</p>			<p>meters from the periphery of the proposed mine lease area as DSR reveals that there are 5 other stone quarries located in the same Tahasil.</p> <p>b) Certificate from the concerned DFO that there is no DLC land involved in lease area as requested by the SEIAA, Odisha vide letter no. 8277/SE/AA</p>



Sl No	SEIAA File No.	Name & Address of the proponent	District	Type of Mineral	Name of the project	Mining lease period	Details of other mines including lease area located within 500 m from the periphery of the proposed mine lease area	Observation of SEAC based on Form-I, Pre-feasibility report, approved mining plan and checklist	Whether general condition apply	Maximum annual production capacity (in m <sup>3</sup> )	Recommendation of the SEAC
								of the mine lease area. 8. There is no court case / litigation pending. 9. SEIAA in its meeting held on 27.05.2020 (vide letter no: 8277/SEIAA, Dated 01-06-2020) decided to ask DFO, Ghumusur to verify status of the lease area from DLC Report.			dated 01.06.2020. c) Copy of Environmental Clearance, if granted by DEIAA/SEIAA earlier
7.	SEIAA-136/05-2020	Sri Bighneswar Gouda (Owner) M/s. Baipuchi Stone Quarry At/Po Asurabandha	Ganjam	Stone	Proposal for Environmental Clearance for Baipuchi Stone Quarry over an area of 2.055 acres or 0.831 ha. at village Baipuchi	FY 2019-20 to 2023-24	Nil (As per Checklist)	1. Furnished filed in Form-I, pre-feasibility report and check list as endorsed / submitted by the Tahasildar. 2. DSR has been submitted, which reveals that there	No	728	The SEAC decided to take decision on the proposal after receipt of the following from the concerned Tahasildar: a) Detailed certificate

Sl. No	SEIAA File No.	Name & Address of the proponent	District	Type of Mineral	Name of the project	Mining lease period	Details of other mines including lease area located within 500 m from the periphery of the proposed mine lease area	Observation of SEAC based on Form-I, Pre-feasibility report, approved mining plan and checklist	Whether general condition apply	Maximum annual production capacity (in m <sup>3</sup> )	Recommendation of the SEAC
		Tahasil Surada Dist Ganjam Pin 761151			Tahasil Surada in the district of Ganjam of Sri Bighneswar Gouda (EC)			<p>are 5 other stone quarries located in the same Tahasil</p> <p>3. Topo sheet indicating location of the mine has been furnished.</p> <p>4. EMP has been submitted.</p> <p>5. Mining plan approved by the Deputy Director Directorate of Geology, Bhubaneswar.</p> <p>6. No forest land involved in lease area</p> <p>7. There is no protected areas i.e. National Park, Sanctuary, Habitat for Migratory Birds, Tiger Reserve, Protected Monuments, Inter-</p>			<p>that there is no other mines located within 500 meters from the periphery of the proposed mine lease area as DSR reveals that there are 5 other stone quarries located in the same Tahasil.</p> <p>b) Certificate from the concerned DFO that there is no DLC land involved in lease area</p>

  
Secretary, SEAC

Sl. No.	SEIAA File No.	Name & Address of the proponent	District	Type of Mineral	Name of the project	Mining lease period	Details of other mines including lease area located within 500 m from the periphery of the proposed mine lease area	Observation of SEAC based on Form-I, Pre-feasibility report, approved mining plan and checklist	Whether general condition apply	Maximum annual production capacity (in m <sup>3</sup> )	Recommendation of the SEAC
								<p>State boundary and critically polluted area as identified by CPCB etc. located within 5 km radius of the mine lease area.</p> <p>8. There is no court case / litigation pending.</p> <p>9. SEIAA in its meeting hold on 27.05.2020 (vide letter no: 8271/SEIAA, Dated 01-06-2020) decided to ask DFO, Ghumusur to verify status of the lease area from DLC Report.</p>			<p>as requested by the SEIAA, Odisha vide letter no. 8271/SEIAA dated 01.06.2023</p> <p>c) Copy of Environmental Clearance, if granted by DEIAA/SEIAA earlier</p>
8.	SEIAA-137/05-2020	Sri Bishnu Prasad Panda (Owner) M/s.	Rayagada	Stone	Proposal for Environmental Clearance for Koilikota Stone	FY 2019-20 to 2023-24	Nil (As per Checklist)	1. Furnished filled in Form-I, pre-feasibility report and check list as endorsed /	No	3042	The SEAC decided to take decision on the proposal after receipt of the

  
Secretary, SEAC

Sl. No	SEIAA File No	Name & Address of the proponent	District	Type of Mineral	Name of the project	Mining lease period	Details of other mines including lease area located within 500 m from the periphery of the proposed mine lease area	Observation of SEAC based on Form-I, Pre-feasibility report, approved mining plan and checklist	Whether general condition apply	Maximum annual production capacity (In m <sup>3</sup> )	Recommendation of the SEAC
		Koilikota Stone Quarry At/Po. Babuli Nagar, 6th Lane P.s - Gunupur NAC Dist - Rayagada			Quarry over an area of 12.00 acres or 4.853 ha at village Koilikota Tahasil Padmapur in the district of Rayagada of Sri Dishnu Prasad Panda (EC)			<p>submitted by the Tahasildar.</p> <p>2. DSR has been submitted.</p> <p>3. Topo sheet indicating location of the mine has been furnished.</p> <p>4. EMP has been submitted.</p> <p>5. Mining plan approved by the Joint Director Geology, Zonal Survey, Koraput.</p> <p>6. No forest land involved in lease area</p> <p>7. There is no protected areas i.e. National Park, Sanctuary, Habitat for Migratory Birds, Tiger Reserve, Protected Monuments, Inter-</p>			<p>following from the concerned Tahasildar.</p> <p>d) Detailed certificate that there is no other mines located within 500 meters from the periphery of the proposed mine lease area.</p> <p>e) Certificate from the concerned DFO that there is no DLC land involved in lease area as requested by the</p>

  
Secretary, SEAC

Sl. No	SEIAA File No.	Name & Address of the proponent	District	Type of Mineral	Name of the project	Mining lease period	Details of other mines including lease area located within 500 m from the periphery of the proposed mine lease area	Observation of SEAC based on Form-I, Pre-feasibility report, approved mining plan and checklist	Whether general condition apply	Maximum annual production capacity (in m <sup>3</sup> )	Recommendation of the SEAC
								<p>State boundary and critically polluted area as identified by CPCB etc. located within 5 km radius of the mine lease area</p> <p>8. There is no court case / litigation pending</p> <p>9. SEIAA in its meeting held on 27.05.2020 (vide letter no: 8286/SEIAA, Dated 01-06-2020) decided to ask DFO, Rayagada to verify status of the lease area from DLC Report.</p>			<p>SEIAA, Odisha vide letter no. 8286/SEIAA dated 01.06.2020.</p> <p>f) Copy of Environmental Clearance, if granted by DEIAA/SEIAA earlier</p>
9.	SEIAA-138/05-2020	Sri Gopal Prasad Sahu (Owner) M/s. Palsada	Bargarh	Sand	Proposal for Environmental Clearance for Palsada Sand Quarry over an area	FY 2018-19 to 2022-23	Nil (As per Checklist)	1. Furnished filled in Form-I pre-feasibility report and check list as endorsed / submitted by the	No	2199	The SEAC decided to take decision on the proposal after receipt of the following from:

  
Secretary, SEAC

Sl. No	SEIAA File No.	Name & Address of the proponent	District	Type of Mineral	Name of the project	Mining lease period	Details of other mines including lease area located within 500 m from the periphery of the proposed mine-lease area	Observation of SEAC based on Form-I, Pre-feasibility report, approved mining plan and checklist	Whether general condition apply	Maximum annual production capacity (In m <sup>3</sup> )	Recommendation of the SEAC
		Sand Quarry At: Palsada P.O – Dava P.S – Jharbandh. Dist- Bargarh Pin: 768042 E-mail – bhumiviks99 1@gmail.co m			of 12.00 acres or 4.853 ha. at village Palsada Tahasil Jharbandh in the district of Bargarh of Sri Gopal Prasad Sahu over river Jonk (EC)			Tahasildar. 2. <b>DSR has been submitted, which reveals that there are 9 other sand quarries located in the same Tahasil</b> 3. Topo sheet indicating location of the mine has been furnished. 4. EMP has been submitted. 5. Mining plan approved by the Deputy Director Geology, Zonal Survey, Sambalpur. 6. No forest land involved in lease area 7. There is no protected areas i.e. National Park, Sanctuary, Habitat for Migratory Birds,			the concerned Tahasildar: a) Detailed certificate that there is no other mines located within 500 meters from the periphery of the proposed mine lease area as DSR reveals that there are 10 other sand quarries in same Tahasil. Further, a certificate that there is no river bridge

  
Secretary, SEAC



Sl. No	SEIAA File No.	Name & Address of the proponent	District	Type of Mineral	Name of the project	Mining lease period	Details of other mines including lease area located within 500 m from the periphery of the proposed mine lease area	Observation of SEAC based on Form-I, Pre-feasibility report, approved mining plan and checklist	Whether general condition apply	Maximum annual production capacity (in m <sup>3</sup> )	Recommendation of the SEAC
								<p>Tiger Reserve, Protected Monuments, Inter-State boundary and critically polluted area as identified by CPCB etc. located within 5 km radius of the mine lease area.</p> <p>8. There is no court case / litigation pending</p> <p>9. Inter-State Boundary of Chhattisgarh at 0.2km from lease area</p>			<p>within 500 meters from the boundary of the lease area.</p> <p>b) Copy of Environmental Clearance, if granted by DEIAA/SEIAA earlier</p>
10.	SEIAA-37/01-2020	Smt. Prava Ranjan Mishra (Partner) (M/s Premex) M/s. Beldhi River Sand Bed-II	Sundargarh	Sand	Proposal for Environmental Clearance for Beldhi River Sand Bed-II over an area of 4.04 ha at village	22.09.2017 to 21.09.2022	Nil (As per Checklist)	<p>1. Furnished filed in Form-I, pre-feasibility report and check list as endorsed / submitted by the Tahasildar.</p> <p>2. DSR has been submitted, which</p>	No	1744	<p>The SEAC decided to take decision on the proposal after receipt of the following from the concerned Tahasildar:</p> <p>a) Detailed</p>

  
Secretary, SEAC

Sl. No	SEIAA File No.	Name & Address of the proponent	District	Type of Mineral	Name of the project	Mining lease period	Details of other mines including lease area located within 500 m from the periphery of the proposed mine lease area	Observation of SEAC based on Form-I, Pre-feasibility report, approved mining plan and checklist	Whether general condition apply	Maximum annual production capacity (in m <sup>3</sup> )	Recommendation of the SEAC
		Quarry At: Prem Nivas, Brahma Nagar 3rd lane, Brahmapur Dist - Ganjam Pin: 760001 E-mail - mispremex@gmail.com Tel: 9437044031			Beldihi, Tahasil Lathikata in the district of Sundargarh of Smt. Prava Ranjan Mishra (M/s. Premex) (FC)  (over Beldihi River)			reveals that there are 7 other sand quarries located in the same Tahasil and 1 sand quarry in same village.  3. Topo sheet indicating location of the mine has been furnished.  4. EMP has been submitted.  5. Mining plan approved by the Mining Officer, Rourkela.  6. No forest land involved in lease area  7. There is no protected areas i.e. National Park, Sanctuary, Habitat for Migratory Birds, Tiger Reserve, Protected			certificate that there is no other mines located within 500 meters from the periphery of the proposed mine lease area as DSR reveals that there are 7 other sand quarries located in the same Tahasil and 1 sand quarry in same village. Further, a certificate that there is

  
Secretary, SEAC

Sl. No	SEIAA File No.	Name & Address of the proponent	District	Type of Mineral	Name of the project	Mining lease period	Details of other mines including lease area located within 500 m from the periphery of the proposed mine lease area	Observation of SEAC based on Form-I, Pre-feasibility report, approved mining plan and checklist	Whether general condition apply	Maximum annual production capacity (in m <sup>3</sup> )	Recommendation of the SEAC
								<p>Monuments, Inter State boundary and critically polluted area as identified by CPCB etc. located within 5 km radius of the mine lease area.</p> <p>8. There is no court case / litigation pending.</p> <p>9. SEIAA in its meeting held on 22.01.2020 and 06.03.2020 had asked the Tahasildar, Lathikata/ Project proponent to submit original mining plan against which EC was granted by DEIAA and the quantity of sand lifted till date.</p>			<p>no river bridge within 500 meters from the boundary of the lease area.</p> <p>b) Detailed compliance report to the conditions stipulated in earlier EC.</p>


  
Secretary, SEAC

Sl. No	SEIAA File No.	Name & Address of the proponent	District	Type of Mineral	Name of the project	Mining lease period	Details of other mines including lease area located within 500 m from the periphery of the proposed mine lease area	Observation of SEAC based on Form-I, Pre-feasibility report, approved mining plan and checklist	Whether general condition apply	Maximum annual production capacity (in m <sup>3</sup> )	Recommendation of the SEAC
								<p>10. Project proponent had submitted the original mining plan and total quantity of sand lifted till date is 4980cum and lease period was from 2017-18 to 2019-20.</p> <p>11. From the information given by project proponent it shows that Project proponent proposed for enhancement in production and method of mining has been changed from manual to semi-mechanized.</p>			
11.	SEIAA-139/05-2020	Sri Alaya Jena (Owner) M/s. Biswanathp	Ganjam	Sand	Proposal for Environmental Clearance for Biswanathpu	FY 2018-19 to 2022-23	Nil (As per Checklist)	1. Furnished filled in Form-I, pre-feasibility report and check list as endorsed /	No	1005	The SEAC decided to take decision on the proposal after receipt of the


Sl. No	SEIAA File No.	Name & Address of the proponent	District	Type of Mineral	Name of the project	Mining lease period	Details of other mines including lease area located within 500 m from the periphery of the proposed mine lease area	Observation of SEAC based on Form-I, Pre-feasibility report, approved mining plan and checklist	Whether general condition apply	Maximum annual production capacity (in m <sup>3</sup> )	Recommendation of the SEAC
		ur Sand Quarry At/Po. Kankarada Dist - Ganjam			r Sand Quarry over an area of 6.815 acres or 2.758 ha. at village Biswanathpur Tahasil Sanakhemundi in the district of Ganjam of Sri Ajaya Jena over river Ghorhaharh (EC)			<p>submitted by the Tahasildar.</p> <p>2. DSR has been submitted, which reveals that there are 11 other sand quarries located in the same Tahasil.</p> <p>3. Topo sheet indicating location of the mine has been furnished.</p> <p>4. EMP has been submitted.</p> <p>5. Mining plan approved by the Deputy Director Geology, O/o Joint Director Geology, (S.Z) Berhampur.</p> <p>6. No forest land involved in lease area</p> <p>7. There is no protected areas i.e. National Park.</p>			<p>following from the concerned Tahasildar followed by a site visit of the sub-Committee of the SEAC to verify the distance of the River Bridge from the lease area.</p> <p>a) Detailed certificate that there is no other mines located within 500 meters from the periphery of the proposed mine lease area as DSR reveals that there are 11</p>

  
Secretary, SEAC

Sl. No.	SEIAA File No.	Name & Address of the proponent	District	Type of Mineral	Name of the project	Mining lease period	Details of other mines including lease area located within 500 m from the periphery of the proposed mine lease area	Observation of SEAC based on Form-I, Pre-feasibility report, approved mining plan and checklist	Whether general condition apply	Maximum annual production capacity (in m <sup>3</sup> )	Recommendation of the SEAC
								<p>Sanctuary, Habitat for Migratory Birds, Tiger Reserve, Protected Monuments, Inter-State boundary and critically polluted area as identified by CPCB etc. located within 5 km radius of the mine lease area.</p> <p>8. There is no court case / litigation pending.</p> <p>9. Nearest bridge and river embankment 0.2km</p>			<p>other sand quarries located in the same Tahasil.</p> <p>b) Exact distance of the boundary of the mine from the river bridge. A certificate to this effect shall be submitted.</p> <p>c) Modified mining plan indicating the safety area from the River Bridge.</p> <p>d) Copy of Environmental Clearance, if</p>

  
Secretary, SEAC

Sl. No	SEIAA File No.	Name & Address of the proponent	District	Type of Mineral	Name of the project	Mining lease period	Details of other mines including lease area located within 500 m from the periphery of the proposed mine lease area	Observation of SEAC based on Form-I, Pre-feasibility report, approved mining plan and checklist	Whether general condition apply	Maximum annual production capacity (in m <sup>3</sup> )	Recommendation of the SEAC
12	SEIAA-140/05-2020	Tahasildar Karanjia M/s. Ramachandrapur Stone Quarry Tahasildar, Karanjia Dist Mayurbhanj Pin. 757037	Mayurbhanj	Stone	Proposal for Environmental Clearance for Ramachandrapur Stone Quarry over an area of 12.28 acres or 4.97 ha. at village Ramachandrapur Tahasil Karanjia in the district of Mayurbhanj of Tahasildar Karanjia (EC)	FY 2020-21 to 2024-25	Nil (As per Checklist)	<ol style="list-style-type: none"> <li>1. Furnished filled in Form-I pre-feasibility report and check list as endorsed / submitted by the Tahasildar</li> <li>2. DSR has been submitted, which reveals that there are 28 other stone quarries located in the same tahasil.</li> <li>3. Topo sheet indicating location of the mine has been furnished.</li> <li>4. EMP has been submitted.</li> <li>5. Mining plan approved by the Mining Officer, Baripada Circle.</li> </ol>	No	35490	<p>granted by DEIAA/SEIAA earlier.</p> <p>The SEAC decided to take decision on the proposal after receipt of the following from the concerned Tahasildar:</p> <p>a) Detailed certificate that there is no other mines located within 500 meters from the periphery of the proposed mine lease area as DSR reveals that there are 28 other stone quarries</p>

  
Secretary, SEAC

Sl. No	SEIAA File No.	Name & Address of the proponent	District	Type of Mineral	Name of the project	Mining lease period	Details of other mines including lease area located within 500 m from the periphery of the proposed mine lease area	Observation of SEAC based on Form-I, Pre-feasibility report, approved mining plan and checklist	Whether general condition apply	Maximum annual production capacity (in m <sup>3</sup> )	Recommendation of the SEAC
								<p>Baripada.</p> <p>6. No forest land involved in lease area</p> <p>7. There is no protected areas i.e. National Park, Sanctuary, Habitat for Migratory Birds, Tiger Reserve, Protected Monuments, Inter-State boundary and critically polluted area as identified by CPCB etc. located within 5 km radius of the mine lease area.</p> <p>8. There is no court case / litigation pending.</p> <p>9. SEIAA in its meeting held on 28.05.2020 (vide letter no:</p>			<p>located in the same Tahasil</p> <p>b) Certificate from the concerned DFO that there is no DLC land involved in lease area as requested by the SEIAA, Odisha vide letter no. 8282/SEIAA dated 01.06.2020</p> <p>c) Copy of Environmental Clearance, if granted by DEIAA/SEIAA earlier</p>





Sl. No	SEIAA File No.	Name & Address of the proponent	District	Type of Mineral	Name of the project	Mining lease period	Details of other mines including lease area located within 500 m from the periphery of the proposed mine lease area	Observation of SEAC based on Form-I, Pre-feasibility report, approved mining plan and checklist	Whether general condition apply	Maximum annual production capacity (in m <sup>3</sup> )	Recommendation of the SEAC
								8282/SEIAA, Dated 01-06-2020) decided to ask DFO, Karanja to verify status of the lease area (forest land/Non-forest land) from DLC Report. 10. Tahasildar, Karanja has submitted a certificate that there is no Wild Life Sanctuary within 10 kms from the Sairat Source.			
13.	SEIAA-143/05-2020	Sri Debaraj Nayak (Owner) M/s. Karakhandi Brick Earth Quarry At - Karakhandi, Po-	Ganjam	Brick Earth	Proposal for Environmental Clearance for Karakhandi Brick Earth Quarry over an area of 2.253 acres or 0.9117	FY 2019-20 to 2023-24	Nil (As per Checklist)	1. Furnished filled in Form-I, pre-feasibility report and check list as endorsed / submitted by the Tahasildar. 2. DSR has been submitted, which	No	2168	The SEAC decided to take decision on the proposal after receipt of the following from the concerned Tahasildar: a) Detailed

Sl. No	SEIAA File No.	Name & Address of the proponent	District	Type of Mineral	Name of the project	Mining lease period	Details of other mines including lease area located within 500 m from the periphery of the proposed mine lease area	Observation of SEAC based on Form-I, Pre-feasibility report, approved mining plan and checklist	Whether general condition apply	Maximum annual production capacity (in m <sup>3</sup> )	Recommendation of the SEAC
		Adapada Ps - Hinjili, Dist. Ganjam			ha. at village Karakhandi Tahasil Sanakhenu ndi in the district of Ganjam of Sri Debaraj Naysk (EC)			<p>reveals that there are 10 other brick earth quarries located in the same Tahasil.</p> <p>3. Topo sheet indicating location of the mine has been furnished.</p> <p>4. EMP has been submitted.</p> <p>5. Mining plan approved by the Deputy Director Geology, O/o Joint Director Geology, (S.Z) Berhampur.</p> <p>6. No forest land involved in lease area</p> <p>7. There is no protected areas i.e. National Park, Sanctuary, Habitat for Migratory Birds, Tiger Reserve.</p>			<p>certificate that there is no other mines located within 500 meters from the periphery of the proposed mine lease area as DSR reveals that there are 10 other brick earth quarries located in the same Tahasil.</p> <p>b) Copy of Environmental Clearance, if granted by DEIAA/SEI</p>

Sl. No	SEIAA File No.	Name & Address of the proponent	District	Type of Mineral	Name of the project	Mining lease period	Details of other mines including lease area located within 500 m from the periphery of the proposed mine lease area	Observation of SEAC based on Form-I, Pre-feasibility report, approved mining plan and checklist	Whether general condition apply	Maximum annual production capacity (in m <sup>3</sup> )	Recommendation of the SEAC
								Protected Monuments, Inter-State boundary and critically polluted area as identified by CPCB etc. located within 5 km radius of the mine lease area. 8. There is no court case / litigation pending.			AA earlier.
14.	SEIAA-146/05-2020	Sri Bulu Jena (Owner) M/s. Erenda Sand Quarry Dist Ganjam	Ganjam	Sand	Proposal for Environmental Clearance for Erenda Sand Quarry over an area of 10.370 acres or 4.196 ha. at village Erenda Tahasil Sanakhemundi in the district of Ganjam of	FY 2018-19 to 2022-23	Nil (As per Checklist)	1. Furnished filled in Form-I, pre-feasibility report and check list as endorsed / submitted by the Tahasildar. 2. <b>DSR has been submitted, which reveals that there are 11 other sand quarries located in the same Tahasil.</b> 3. Topo sheet indicating location	No	1530	The SEAC decided to take decision on the proposal after receipt of the following from the concerned Tahasildar followed by a site visit of the sub-Committee of the SEAC to verify the distance of the River Bridge from the lease

  
Secretary, SEAC

Sl. No	SEIAA File No.	Name & Address of the proponent	District	Type of Mineral	Name of the project	Mining lease period	Details of other mines including lease area located within 500 m from the periphery of the proposed mine lease area	Observation of SEAC based on Form-I, Pre-feasibility report, approved mining plan and checklist	Whether general condition apply	Maximum annual production capacity (in m <sup>3</sup> )	Recommendation of the SEAC
					Sri Bulu over river Chorhaharh (EC)			<p>of the mine has been furnished</p> <p>4. EMP has been submitted</p> <p>5. Mining plan approved by the Deputy Director Geology, O/o Joint Director Geology, (S.Z) Berhampur.</p> <p>6. No forest land involved in lease area</p> <p>7. There is no protected areas i.e. National Park, Sanctuary, Habitat for Migratory Birds, Tiger Reserve, Protected Monuments, Inter-State boundary and critically polluted area as identified by CPCB etc. located within 5 km radius</p>			<p>area:</p> <p>a) Detailed certificate that there is no other mines located within 500 meters from the periphery of the proposed mine lease area as DSR reveals that there are 11 other sand quarries located in the same Tahasil.</p> <p>b) Exact distance of the boundary of the mine</p>

Sl. No.	SEIAA File No.	Name & Address of the proponent	District	Type of Mineral	Name of the project	Mining lease period	Details of other mines including lease area located within 500 m from the periphery of the proposed mine lease area	Observation of SEAC based on Form-I, Pre-feasibility report, approved mining plan and checklist	Whether general condition apply	Maximum annual production capacity (in m <sup>3</sup> )	Recommendation of the SEAC
								of the mine lease area 8. There is no court case / litigation pending.			from the river bridge. A certificate to this effect shall be submitted. c) Copy of Environmental Clearance, if granted by DFIAA/SEIA A earlier.
15.	SEIAA-149/05-2020	Sri Ch Venketa Swami (Owner) M/s. Khurigaon Brick Earth Quarry At/Po Badabaranga, Ps - K. Nuagam Dist - Ganjam	Ganjam	Brick Earth	Proposal for Environmental Clearance for Khurigaon Brick Earth over an area of 1.251 acres or 0.506 ha. village Khurigaon Tahasil Chhatrapur in the district	FY 2019-20 to 2023-24	Nil (As per Checklist)	1. Furnished filled in Form-I, pre-feasibility report and check list as endorsed / submitted by the Tahasildar. 2. DSR has been submitted. 3. Topo sheet indicating location of the mine has been furnished.	No	868	The SEAC decided to take decision on the proposal after receipt of the following from the concerned Tahasildar: a) Detailed certificate that there is no other mines located

Sl. No	SE/AA File No.	Name & Address of the proponent	District	Type of Mineral	Name of the project	Mining lease period	Details of other mines including lease area located within 500 m from the periphery of the proposed mine lease area	Observation of SEAC based on Form-I, Pre-feasibility report, approved mining plan and checklist	Whether general condition apply	Maximum annual production capacity (In m <sup>3</sup> )	Recommendation of the SEAC
					of Ganjam of Sri Ch. Venkata Swami (EC)			<p>4. CMP has been submitted</p> <p>5. Mining plan approved by the Deputy Director Geology, Directorate of Geology, Bhubaneswar.</p> <p>6. No forest land involved in lease area</p> <p>7. There is no protected areas i.e. National Park, Sanctuary, Habitat for Migratory Birds, Tiger Reserve, Protected Monuments, Inter-State boundary and critically polluted area as identified by CPCB etc. located within 5 km radius of the mine lease</p>			<p>within 500 meters from the periphery of the proposed mine lease area</p> <p>b) Copy of Environmental Clearance, if granted by DE/IAA/SE/AA earlier.</p>

  
Secretary, SEAC

Sl. No	SEIAA File No.	Name & Address of the proponent	District	Type of Mineral	Name of the project	Mining lease period	Details of other mines including lease area located within 500 m from the periphery of the proposed mine lease area	Observation of SEAC based on Form-I, Pre-feasibility report, approved mining plan and checklist	Whether general condition apply	Maximum annual production capacity (in m <sup>3</sup> )	Recommendation of the SEAC
								area. 8. There is no court case / litigation pending.			
16.	SEIAA-28/01-2020	Sri Nirod Jena (Owner) M/s. Jaltar Sand Quarry Vill : Jaltar Tahasil : Gunupur Dist Rayagada, Odisha Pin : 765022	Rayagada	Sand	Proposal for Environmental Clearance for Jaltar Sand Bed over an area of 12.35 acres or 4.997 ha at village Jaltar Tahasil Gunupur in the district of Rayagada of Sri Nirod Jena	FY 2018-19 to 2022-23	Nil (As per checklist)	1. Furnished filled in Form-I. Pre-feasibility report and check list forwarded by Tahasildar. 2. DSR has been submitted, which reveals that there are other three sand mines located in the same Tahasil 3. Topo sheet indicating location of the mine has been furnished 4. EMP has been submitted in cluster approach. 5. Mining plan approved by the	No	520	The SEAC decided to take decision on the proposal after the concerned Tahasildar submits modified mining plan incorporating safety zone of 200 meter from the Bridge / culvert located 200 meter away from the lease area.

  
Secretary, SEAC

Sl. No	SEIAA File No.	Name & Address of the proponent	District	Type of Mineral	Name of the project	Mining lease period	Details of other mines including lease area located within 500 m from the periphery of the proposed mine lease area	Observation of SEAC based on Form-I, Pre-feasibility report, approved mining plan and checklist	Whether general condition apply	Maximum annual production capacity (in m <sup>3</sup> )	Recommendation of the SEAC
								<p>Mining Officer, Kalahandi Circle, Bhanuipatna.</p> <p>6. No forest land involved in lease area</p> <p>7. There is no protected areas i.e. National Park, Sanctuary, Habitat for Migratory Birds, Tiger Reserve, Protected Monuments, Inter-State boundary and critically polluted area as identified by CPCB etc. located within 5 km radius of the mine lease area.</p> <p>8. There is no court case / litigation pending.</p> <p>9. SEAC in its meeting held on 06.02.2020 decided</p>			


  
Secretary, SEAC



Sl. No	SEIAA File No.	Name & Address of the proponent	District	Type of Mineral	Name of the project	Mining lease period	Details of other mines including lease area located within 500 m from the periphery of the proposed mine lease area	Observation of SEAC based on Form-I, Pre-feasibility report, approved mining plan and checklist	Whether general condition apply	Maximum annual production capacity (in m <sup>3</sup> )	Recommendation of the SEAC
								<p>to take decision on the proposal after receipt of the following clarification from the concerned Tahasildar:</p> <p>(a) Certificate of the Tahasildar that there is no other sand mines located within 500 m from the periphery of the proposed mine lease area as DSR report reveals three sand mines located in the same area.</p> <p>10. Now, the Tahasildar, Gunupur vide letter no 801/2020 (Sairat), dated</p>			

  
Secretary, SEAC


Sl. No	SEIAA File No.	Name & Address of the proponent	District	Type of Mineral	Name of the project	Mining lease period	Details of other mines including lease area located within 500 m from the periphery of the proposed mine lease area	Observation of SEAC based on Form-I, Pre-feasibility report, approved mining plan and checklist	Whether general condition apply	Maximum annual production capacity (in m <sup>3</sup> )	Recommendation of the SEAC
								<p>26.02.2020 has certified that there are no any other sand mines located within 500 m from the periphery of the proposed mine lease area.</p> <p>11. SEAC in its meeting held on Dt:17.03.2020 observed that earlier the Tahasildar, Gunupur had submitted a proposal for grant of Environmental Clearance for river sand over the area of 13 acres in the same plot no., for which the proponent has applied for Environmental Clearance for reduced area of</p>			

  
Secretary, SEAC

Sl. No.	SEIAA File No.	Name & Address of the proponent	District	Type of Mineral	Name of the project	Mining lease period	Details of other mines including lease area located within 500 m from the periphery of the proposed mine lease area	Observation of SEAC based on Form-I, Pre-feasibility report, approved mining plan and checklist	Whether general condition apply	Maximum annual production capacity (in m <sup>3</sup> )	Recommendation of the SEAC
								<p>12.35 acres. Environmental Clearance was rejected earlier over the same plot no. due to presence of Bridge at a distance of 109 meters whereas the proponent has indicated in the checklist for the present proposal that the Bridge is at a distance of 12 kms. After detailed discussion, the SEAC recommended to seek a clarification from the concerned Tahasildar about the distance of the Bridge from the lease area.</p> <p>12. Now, the Tahasildar, Gunupur vide letter</p>			

  
Secretary, SEAC

Sl. No.	SEIAA File No.	Name & Address of the proponent	District	Type of Mineral	Name of the project	Mining lease period	Details of other mines including lease area located within 500 m from the periphery of the proposed mine lease area	Observation of SEAC based on Form-I, Pre-feasibility report, approved mining plan and checklist	Whether general condition apply	Maximum annual production capacity (in m <sup>3</sup> )	Recommendation of the SEAC
								<p>Bridge from the lease area.</p> <p>12. Now, the Tahasildar, Gunupur vide letter no 1714/2020 (Sairat), dated 04.06.2020 has clarified that the bridge which existed at a distance of 109 meters when the proposed lease area was over an area of 13 acres. Now the lease area has been reduced to 12.35 acres, keeping 200 meters distance from the bridge. Further, the above said bridge is a type of major Culvert (length is about 15 mts.). Major Bridge is at 12 kms from lease</p>			

  
Secretary, SEAC


Sl. No	SEIAA File No.	Name & Address of the proponent	District	Type of Mineral	Name of the project	Mining lease period	Details of other mines including lease area located within 500 m from the periphery of the proposed mine lease area	Observation of SEAC based on Form-I, Pre-feasibility report, approved mining plan and checklist	Whether general condition apply	Maximum annual production capacity (in m <sup>3</sup> )	Recommendation of the SEAC
								area situated at Gunupur over Vanshadhara river which was indicated in the checklist.			
17.	SEIAA-35/01-2020	Tahasildar Kolnara M/s. Jamulelibadi Stone Quarry At : Jamulelibadi Tahasil ; Kolnara Dist : Rayagada	Rayagada	Stone	Proposal for Environmental Clearance for Jamulelibadi Stone Quarry over an area of 10.00 acres or 4.048 ha at village Jamulelibadi Tahasil Kolnara in the district of Rayagada of Tahasildar Kolnara	5 years (2019-20 to 2023-24)	Nil (As per checklist)	<ol style="list-style-type: none"> <li>1. Furnished filled in Form-I, pre-feasibility report and check list as endorsed / submitted by the Tahasildar.</li> <li>2. DSR has been submitted</li> <li>3. Topo sheet indicating location of the mine has been furnished.</li> <li>4. EMP has been submitted.</li> <li>5. Mining plan approved by the Joint Director of Geology, Zonal Survey, Koraput.</li> </ol>	No	2898	The SEAC recommended to grant EC valid from the date of EC accorded upto the lease period.

  
Secretary, SEAC


Sl. No.	SEIAA File No.	Name & Address of the proponent	District	Type of Mineral	Name of the project	Mining lease period	Details of other mines including lease area located within 500 m from the periphery of the proposed mine lease area	Observation of SEAC based on Form-I, Pre-feasibility report, approved mining plan and checklist	Whether general condition apply	Maximum annual production capacity (in m <sup>3</sup> )	Recommendation of the SEAC
								<p>6. No forest land involved in lease area</p> <p>7. There is no protected areas i.e. National Park, Sanctuary, Habitat for Migratory Birds, Tiger Reserve, Protected Monuments, Inter-State boundary and critically polluted area as identified by CPCB etc. located within 5 km radius of the mine lease area.</p> <p>8. There is no court case / litigation pending.</p> <p>9. SEAC in its meeting held on Dt:07.02.2020 decided to take decision on the proposal after</p>			

  
Secretary, SEAC

Sl. No.	SEIAA File No.	Name & Address of the proponent	District	Type of Mineral	Name of the project	Mining lease period	Details of other mines including lease area located within 500 m from the periphery of the proposed mine lease area	Observation of SEAC based on Form-I, Pre-feasibility report, approved mining plan and checklist	Whether general condition apply	Maximum annual production capacity (in m <sup>3</sup> )	Recommendation of the SEAC
								<p>getting the following from the concerned Tahasildar:</p> <p>(a) Certificate from concerned DFO that there is no DLC land involved in lease area.</p> <p>(b) Certificate from the Concerned Tahasildar that there is no other Stone Quarry located within 500 meter of the proposed stone quarry.</p> <p>10. Now, the Tahasildar, Koinara vide letter no 1237/2020, dated 03.06.2020</p>			

  
Secretary, SEAC

Sl. No	SE/AA File No.	Name & Address of the proponent	District	Type of Mineral	Name of the project	Mining lease period	Details of other mines including lease area located within 500 m from the periphery of the proposed mine lease area	Observation of SEAC based on Form-I, Pre-feasibility report, approved mining plan and checklist	Whether general condition apply	Maximum annual production capacity (in m <sup>3</sup> )	Recommendation of the SEAC
								<p>has clarified that</p> <p>(i) Certified vide letter no:2287, dated - 02.06.2020 by DFO, Rayagada that there is no DLC land involved in lease area of Jamulelibadi Stone Quarry.</p> <p>(ii) Certified that there is no other Stone Quarry located within 500 meter of the proposed stone quarry.</p>			
18	SIA/O R/MIN/ 14832 6/2020	Sri Soumya Ranjan Pahi (MD) (M/s. P. K Minerlas Pvt Ltd)	Keonjhar	Stone	Proposal for Environmental Clearance for Baitarani Bhuyan Stone	5 Yrs (Valid up to 10.02.2021)	Nil (As per checklist)	1. Furnished filled in Form-I, pre-feasibility report and check list as endorsed / submitted by the	No	94062	The SEAC recommended to grant EC valid upto 10.02.2021.

  
Secretary, SEAC



Sl. No.	SEIAA File No.	Name & Address of the proponent.	District	Type of Mineral	Name of the project	Mining lease period	Details of other mines including lease area located within 500 m from the periphery of the proposed mine lease area	Observation of SEAC based on Form-I, Pre-feasibility report, approved mining plan and checklist	Whether general condition apply	Maximum annual production capacity (in m <sup>3</sup> )	Recommendation of the SEAC
		M/s. Baitarani Bhuyan Stone Quarry At /Po. Susila Saw mill Campus Nuasahi, N.H -6 Dist - Keonjhar PIN: 758002			Quarry over an area 4.4960 ha at village - Baitarani Bhuyan, Tahasil - Banspal, Dist - Keonjhar of Sri Soumya Ranjan Pahi (Eariler EC granted vide letter no.SEIAA/40 5 Dt. 25.01.2016)			<p>Tahasildar,</p> <p>2. DSR has been submitted which reveals that there are six other stone quarries located in the same Tahasil.</p> <p>3. Topo sheet indicating location of the mine has been furnished.</p> <p>4. EMP has been submitted.</p> <p>5. Mining plan approved by the Deputy Director Geology, Joint Director of Geology, Keonjhar.</p> <p>6. No forest land involved in lease area</p> <p>7. There is no protected areas i.e. National Park, Sanctuary, Habitat</p>			

  
Secretary, SEAC

Sl. No.	SEIAA File No.	Name & Address of the proponent	District	Type of Mineral	Name of the project	Mining lease period	Details of other mines including lease area located within 500 m from the periphery of the proposed mine lease area	Observation of SEAC based on Form 4, Pre-feasibility report, approved mining plan and checklist	Whether general condition apply	Maximum annual production capacity (in m <sup>3</sup> )	Recommendation of the SEAC
								<p>for Migratory Birds, Tiger Reserve, Protected Monuments, Inter-State boundary and critically polluted area as identified by CPCB etc. located within 5 km radius of the mine lease area.</p> <p>8. There is no court case / litigation pending.</p> <p>9. This is an Extension in validity of EC proposal.</p> <p>10. Earlier EC granted by SEIAA vide letter no – 405/SEIAA on dated 25.01.2016 for production of 60387 cum.</p> <p>11. The project proponent already operated for 4 years and mineral</p>			



Sl. No.	SEIAA File No.	Name & Address of the proponent	District	Type of Mineral	Name of the project	Mining lease period	Details of other mines including lease area located within 500 m from the periphery of the proposed mine lease area	Observation of SEAC based on Form-I, Pre-feasibility report, approved mining plan and checklist	Whether general condition apply	Maximum annual production capacity (in m <sup>3</sup> )	Recommendation of the SEAC
								<p>excavated is 46794.50 cum.</p> <p>12. Now project proponent has proposed an decrease in lease area from 4.6358 Ha. To 4.4960 Ha. With an average production capacity of 125416 cum/annum for a period of 2019-20 to 2020-21.</p> <p>13. SEIAA in its meeting held on 18.03.2020 decided to ask the project proponent / Tahasildar for compliance report on the EC conditions. DFO, Keonjhar may be requested to verify the status of this land (Forest or non-forest) by referring</p>			

  
Secretary, SEAC

Sl. No	SEIAA File No.	Name & Address of the proponent	District	Type of Mineral	Name of the project	Mining lease period	Details of other mines including lease area located within 500 m from the periphery of the proposed mine lease area	Observation of SEAC based on Form-I, Pre-feasibility report, approved mining plan and checklist	Whether general condition apply	Maximum annual production capacity (in m <sup>3</sup> )	Recommendation of the SEAC
								land. 14. SEAC in its meeting held on 10.06.2020 decided to take decision on the proposal after receipt of the following from the concerned Tahasildar: a) Detailed certificate that there is no other mines located within 500 meters from the periphery of the proposed mine lease area as DSR reveals that there are six other stone quarries located in the same Tahasil. b) Detailed compliance			

Sl. No	SEIAA File No.	Name & Address of the proponent	District	Type of Mineral	Name of the project	Mining lease period	Details of other mines including lease area located within 500 m from the periphery of the proposed mine lease area	Observation of SEAC based on Form-I, Pre-feasibility report, approved mining plan and checklist	Whether general condition apply	Maximum annual production capacity (in m <sup>3</sup> )	Recommendation of the SEAC
								<p>report to the conditions stipulated in earlier EC.</p> <p>c) Certificate from the DFO, Keonjhar that there is no DLC land involved in lease area</p> <p>15. Now, the Tahasildar, Banspal vide letter no-1284, Dt:18.06.2020 clarified that:</p> <p>(i) Baitarani Bhuyan Stone Quarry is situated beyond 02km from Karangadihi Stone Quarry and more than 20 km from rest 05 stone quarries. Further, there is no other mines</p>			

Sl. No	SEIAA File No.	Name & Address of the proponent	District	Type of Mineral	Name of the project	Mining lease period	Details of other mines including lease area located within 500 m from the periphery of the proposed mine lease area	Observation of SEAC based on Form-I, Pre-feasibility report, approved mining plan and checklist	Whether general condition apply	Maximum annual production capacity (in m <sup>3</sup> )	Recommendation of the SEAC
								<p>located within 500 mts. from periphery of the proposed mine.</p> <p>(ii) Detailed compliance report to the conditions stipulated in earlier EC, has been submitted to MS, SEIAA, Odisha vide letter no: 1115 dt:27.05.2020.</p> <p>(iii) The DFO, Keonjhar, vide letter no-2864 dt:18.05.2020 reported the above proposed quarry is not coming in DLC reported area.</p>			
19.	SIA/O R/MIN/14831	Sri Soumya Ranjan Pahi (MD)	Keonjhar	Stone	Proposal for Environment al Clearance	5 Yrs (Valid up to	Nil (As per checklist)	1. Furnished filed in Form-I, pre-feasibility report and	No	22003.2	The SEAC recommended to grant EC

Sl. No	SEIAA File No.	Name & Address of the proponent	District	Type of Mineral	Name of the project	Mining lease period	Details of other mines including lease area located within 500 m from the periphery of the proposed mine lease area	Observation of SEAC based on Form-I, Pre-feasibility report, approved mining plan and checklist	Whether general condition apply	Maximum annual production capacity (in m <sup>3</sup> )	Recommendation of the SEAC
	9/2020	(M/s. P K Minerlas Pvt Ltd); M/s. Karangadihi Stone Quarry At /Po. Susila Saw mill Campus Nuasahi, N.H-5 Dist - Keonjhar PIN: 758002			for Karangadihi Stone Quarry over an area 4.8 ha at village - Karangadihi, Tahasil - Bnaspal, Dist - Keonjhar of Sri Soumya Ranjan Pahi (Earlier EC Granted vide letter no SEIAA/411 Dt. 25.01.2016)	31.03.2021		<p>check list as endorsed / submitted by the Tahasildar</p> <p>2. DSR has been submitted which reveals that there are six other stone quarries located in the same Tahasil.</p> <p>3. Topo sheet indicating location of the mine has been furnished.</p> <p>4. EMP has been submitted.</p> <p>5. Mining plan approved by the Deputy Director Geology, Joint Director of Geology, Keonjhar.</p> <p>6. No forest land involved in lease area.</p> <p>7. There is no</p>			valid upto 31.03.2021

Sl. No	SEIAA File No.	Name & Address of the proponent	District	Type of Mineral	Name of the project	Mining lease period	Details of other mines including lease area located within 500 m from the periphery of the proposed mine lease area	Observation of SEAC based on Form-I, Pre-feasibility report, approved mining plan and checklist	Whether general condition apply	Maximum annual production capacity (in m <sup>3</sup> )	Recommendation of the SEAC
								<p>protected areas i.e. National Park, Sanctuary, Habitat for Migratory Birds, Tiger Reserve, Protected Monuments, Inter-State boundary and critically polluted area as identified by CPCB etc. located within 5 km radius of the mine lease area.</p> <p>8. There is no court case / litigation pending</p> <p>9. This is a proposal for extension in validity of EC.</p> <p>10. Earlier EC granted by SEIAA vide letter no - 411/SEIAA on dated 25.01.2016 for production of 17510 cum.</p>			





Sl. No	SEIAA File No.	Name & Address of the proponent	District	Type of Mineral	Name of the project	Mining lease period	Details of other mines including lease area located within 500 m from the periphery of the proposed mine lease area	Observation of SEAC based on Form-I, Pre-feasibility report, approved mining plan and checklist	Whether general condition apply	Maximum annual production capacity (in m <sup>3</sup> )	Recommendation of the SEAC
								<p>11. The project proponent already operated for 4 years and mineral excavated is 13910.5cum</p> <p>12. Now project proponent has proposed with an average production capacity of 21024 cum/annum for a period of 2019-20 to 2020-21.</p> <p>13. The project proponent neither changes the lease location nor the production capacity.</p> <p>14. SEIAA, Odisha in its meeting held on 18.03.2020 decided to ask the project proponent/Tahasildar for compliance report on the EC conditions. DFO.</p>			

Sl. No.	SEIAA File No.	Name & Address of the proponent	District	Type of Mineral	Name of the project	Mining lease period	Details of other mines including lease area located within 500 m from the periphery of the proposed mine lease area	Observation of SEAC based on Form-I, Pre-feasibility report, approved mining plan and checklist	Whether general condition apply	Maximum annual production capacity (In m <sup>3</sup> )	Recommendation of the SEAC
								<p>Keonjhar may be requested to verify the status of this land (Forest or non-forest) by referring to GLC report. Decision on extension of EC will be contingent on the land being verified to be non-forest land.</p> <p>15. SEAC In its meeting held on 10.06.2020 decided to take decision on the proposal after receipt of the following from the concerned Tahasildar:</p> <p>a) Detailed certificate that there is no other mines located within 500 meters</p>			

*[Signature]*  
Secretary, SEAC

Sl. No	SEIAA File No.	Name & Address of the proponent	District	Type of Mineral	Name of the project	Mining lease period	Details of other mines including lease area located within 500 m from the periphery of the proposed mine lease area	Observation of SEAC based on Form I, Pre-feasibility report, approved mining plan and checklist	Whether general condition apply	Maximum annual production capacity (in m <sup>3</sup> )	Recommendation of the SEAC
								<p>from the periphery of the proposed mine lease area as DSR reveals that there are six other stone quarries located in the same Tahasil.</p> <p>b) Detailed compliance report to the conditions stipulated in earlier EC.</p> <p>c) Certificate from the DFO, Keonjhar that there is no DLC land involved in lease area.</p> <p>10. Now the Tahasildar, Banspal vide letter no-1287,</p>			

Sl. No.	SEIAA File No.	Name & Address of the proponent	District	Type of Mineral	Name of the project	Mining lease period	Details of other mines including lease area located within 500 m from the periphery of the proposed mine lease area	Observation of SEAC based on Form-I, Pro-feasibility report, approved mining plan and checklist	Whether general condition apply	Maximum annual production capacity (in m <sup>3</sup> )	Recommendation of the SEAC
								<p>Dt:18.06.2020 clarified that:</p> <p>(i) Karangadihi Stone Quarry is situated beyond 02km from Baitarani Bhuyan Stone Quarry and more than 20 km from rest 05 stone quarries. Further, there is no other mines located within 500 mts. from periphery of the proposed mine.</p> <p>(ii) Detailed compliance report to the conditions stipulated in earlier EC, has been submitted to MS, SEIAA,</p>			

  
Secretary, SEAC

Sr. No	SEIAA File No.	Name & Address of the proponent	District	Type of Mineral	Name of the project	Mining lease period	Details of other mines including lease area located within 500 m from the periphery of the proposed mine lease area	Observation of SEAC based on Form-I, Pre-feasibility report, approved mining plan and checklist	Whether general condition apply	Maximum annual production capacity (in m <sup>3</sup> )	Recommendation of the SEAC
								Odisha vide letter no: 1116 dt:27.05.2020.  (ii) The DFO, Keonjhar, vide letter no-2858 dt:18.05.2020 reported the above proposed quarry is not coming in DLC reported area.			

  
Chairman (Working), SEAC

  
Secretary, SEAC


TABLE

ANNEXURE - B


**DECISION ON COUNTRY LIQUOR PROPOSALS WHICH ARE GENERATING WASTE WATER LESS THAN 100 KLD IN THE SEAC MEETING HELD ON 30.06.2020**

**CONSIDERATION OF COUNTRY LIQUOR PROPOSALS (COMPLIANCE RECEIVED)**

Sl. No.	SEIAA File No.	Name and address of the Country liquor project.	Licenced product on capacity in KLD (Approved capacity)	Production capacity in KLD applied for EC	Waste water generation (in KLD) as per approved capacity	Solid waste generation (in TPD) as per approved capacity	Observation of the SEAC based on Form-I, Prefeasibility Report and Checklist	Whether general condition apply	Recommendation of the SEAC
1.	SI/OR/ND2/515/32/2020	Smt. Mira Devi (Licensee) M/s. Kusanga Main Out Still Liquor Shop At: Shakti Nagar, P.S - Ainthapali Dist : Sambalour, Odisha, Pincode - 768004  E mail- <a href="mailto:miradevi897@gmail.com">miradevi897@gmail.com</a>	1.350	1.350	4.0	0.7	<ol style="list-style-type: none"> <li>1. Furnished filled in Form-I, pre-feasibility report and check list counter signed by Excise Superintendent.</li> <li>2. Process flow sheet has been furnished.</li> <li>3. Design and specification of O.S. (Pot) has been furnished.</li> <li>4. Plant layout map indicating plant facilities, product and raw material storage area has been furnished.</li> <li>5. Copy of excise license of Competent Authority has been furnished, which was valid upto 31.03.2020.</li> <li>6. No forest land involved in</li> </ol>	No	The SEAC considered the proposal as 'B2' category as the unit is generating waste water less than 100 KLD and recommended to grant Environmental Clearance for production of 1.350 KLD of county Liquor with modified conditions as recommended in the SEAC meeting held on 19.06.2018.

  
 Secretary, SEAC

Sl. No.	SEIAA File No.	Name and address of the Country liquor project.	Licenced production capacity in KLD (Approved capacity)	Production capacity in KLD applied for EC	Waste water generation (in KLD) as per approved capacity	Solid waste generation (in TPD) as per approved capacity	Observation of the SEAC based on Form-I, Prefeasibility Report and Checklist	Whether general condition apply	Recommendation of the SEAC
							<p>project area.</p> <p>7. There is no protected areas i.e. National Park, Sanctuary, Habitat for Migratory Birds, Tiger Reserve, Protected Monuments, Inter-State boundary and critically polluted area as identified by CPCB etc. located within 5 km radius of the project area.</p> <p>8. Land documents furnished</p> <p>9. SEAC in its meeting held on 28.05.2020 decided to take decision on the proposal after receipt of the following information documents:</p> <p>a) Copy of excise license beyond 31.03.2020.</p> <p>10. Now the project has</p>		

  
 Secretary, SEAC

Sl. No.	SEIAA File No.	Name and address of the Country liquor project.	Licenced production capacity in KLD (Approved capacity)	Production capacity in KLD applied for EC	Waste water generation (in KLD) as per approved capacity	Solid waste generation (in TPD) as per approved capacity	Observation of the SEAC based on Form-I, Prefeasibility Report and Checklist	Whether general condition apply	Recommendation of the SEAC
							submitted copy of excise license valid from 01.04.2020 to 31.30.2021.		
2.	SIA/OR/I ND2/515 35/2020	Smt. Mira Devi (Licensee) M/s. Dapala Main Out Still Liquor Shop At: Shakti Nagar P.S – Ainthapali Dist : Sambalpur, Odisha, Pincode - 768004 E mail – <a href="mailto:miradevi897@gmail.com">miradevi897@gmail.com</a>	0.540	0.540	1.5	0.28	<ol style="list-style-type: none"> <li>1. Furnished filled in Form-I, pre-feasibility report and check list counter signed by Excise Superintendent.</li> <li>2. Process flow sheet has been furnished.</li> <li>3. Design and specification of O.S. (Pot) has been furnished.</li> <li>4. Plant layout map indicating plant facilities, product and raw material storage area has been furnished.</li> <li>5. Copy of excise license of Competent Authority has been furnished, which is valid upto 31.03.2020.</li> <li>6. No forest land involved in project area.</li> <li>7. There is no protected</li> </ol>	No	The SEAC considered the proposal as 'B2' category as the unit is generating waste water less than 100 KLD and recommended to grant Environmental Clearance for production of 0.540 KLD of county Liquor with modified conditions as recommended in the SEAC meeting held on 19.06.2018.

  
Secretary, SEAC



Sl. No.	SEIAA File No.	Name and address of the Country liquor project.	Licenced production capacity in KLD (Approved capacity)	Production capacity in KLD applied for EC	Waste water generation (in KLD) as per approved capacity	Solid waste generation (in TPD) as per approved capacity	Observation of the SEAC based on Form-I, Prefeasibility Report and Checklist	Whether general condition apply	Recommendation of the SEAC
							<p>areas i.e. National Park, Sanctuary Habitat for Migratory Birds, Tiger Reserve, Protected Monuments, Inter-State boundary and critically polluted area as identified by CPCB etc. located within 5 km radius of the project area.</p> <p>B. Land documents furnished.</p> <p>9. SEAC in its meeting held on Dt: 28.05.2020 decided to take decision on the proposal after receipt of the following information / documents:  a) Copy of excise license beyond 31.03.2020.</p> <p>10. Now the project proponent has submitted copy of excise license valid</p>		

  
Secretary, SEAC


Sl. No.	SFIAA File No.	Name and address of the Country liquor project.	Licenced production capacity in KLD (Approved capacity)	Production capacity in KLD applied for EC	Waste water generation (in KLD) as per approved capacity	Solid waste generation (In TPD) as per approved capacity	Observation of the SEAC based on Form-I, Prefeasibility Report and Checklist	Whether general condition apply	Recommendation of the SEAC
							from 01.04.2020 to 31.30.2021.		
3	SIA/OR/1 ND2/510 59/2020	Sri G. Guru Prasad Reddy (Proprietor) M/s. Bedakushasthali Main Out Still Liquor Shop At Narendrapur, P.s - Chamakhandi Dist : Ganjam, Pin - 760007 E- mail: reddyguruoprasad@gmail.com	2.532	2.532	7.5 (Reused)	1317	<ol style="list-style-type: none"> <li>1. Furnished filled in Form-I, pre-feasibility report and check list counter signed by Excise Superintendent.</li> <li>2. Process flow sheet has been furnished.</li> <li>3. Design and specification of O.S (Pot) has been furnished.</li> <li>4. Plant layout map indicating plant facilities, product and raw material storage area has been furnished.</li> <li>5. Copy of excise license of Competent Authority has been furnished which is valid till 31.03.2020.</li> <li>6. No forest land involved in project area.</li> <li>7. There is no protected areas i.e. National Park.</li> </ol>	No	The Committee recommended to consider the proposal as per recommendation of SEAC meeting held on 31.10.2019



Sl. No.	SEIAA File No.	Name and address of the Country liquor project.	Licenced production capacity in KLD (Approved capacity)	Production capacity in KLD applied for EC	Waste water generation (in KLD) as per approved capacity	Solid waste generation (in TPD) as per approved capacity	Observation of the SEAC based on Form-I, Prefeasibility Report and Checklist	Whether general condition apply	Recommendation of the SEAC
							<p>Sanctuary. Habitat for Migratory Birds, Tiger Reserve, Protected Monuments, Inter-State boundary and critically polluted area as identified by CPCB etc. located within 5 km radius of the project area.</p> <p>8. This is an expansion proposal from 1.0 KLD capacity to 2.532 KLD.</p> <p>9. Previous EC granted vide letter no: 4599/SEIAA, dated 08.05.2018 for 1.0 KLD.</p> <p>10 SEAC in its meeting held on 28.05.2020 decided to consider the proposal after receipt of the following:</p> <p>a) A certified copy of the latest Monitoring Report of the Regional Office of the MoEF&amp;CC, Bhubaneswar as per</p>		

  
Secretary, SEAC

Sl. No.	SEIAA File No.	Name and address of the Country liquor project.	Licensed production capacity in KLD (Approved capacity)	Production capacity in KLD applied for EC	Waste water generation (in KLD) as per approved capacity	Solid waste generation (in TPD) as per approved capacity	Observation of the SEAC based on Form-I, Prefeasibility Report and Checklist	Whether general condition apply	Recommendation of the SEAC
							<p>circular dated 30<sup>th</sup> May, 2012 on the status of compliance of conditions stipulated in all the existing Environmental Clearances. In addition, status of compliance of Consent to Operate conditions for the ongoing existing operation of the project from State Pollution Control Board, Odisha.</p> <p>b) Copy of valid excise license beyond 31.03.2020.</p> <p>11. Now the project proponent vide letter no- Dated 22.06.2020 has requested to reconsider the application for the same production i.e. 1</p>		

  
Secretary, SEAC

Sl. No.	SEIAA File No.	Name and address of the Country liquor project.	Licensed production capacity in KLD (Approved capacity)	Production capacity in KLD applied for EC	Waste water generation (in KLD) as per approved capacity	Solid waste generation (in TPD) as per approved capacity	Observation of the SEAC based on Form-I, Prefeasibility Report and Checklist	Whether general condition apply	Recommendation of the SEAC
							KLD for which earlier EC was granted. 12. Copy of excise license renewed upto 31.03.2021 has been furnished for deck capacity 2.532 KLD.		
4.	S.A/OR/ND2/51140/2020	Sri Barun Kumar Pradhan (Licensee) W/s Pattapur Main out still shop At: Erendra, P.s – Pattapur Dist : Ganjam, Odisha, Pin – 761013 Email- <a href="mailto:barunkumarpradhan@gmail.com">barunkumarpradhan@gmail.com</a>	2.022	2.022	60 (Reused)	1.051	1. Furnished filled in Form-I, pre-feasibility report and check list counter signed by Excise Superintendent. 2. Process flow sheet has been furnished. 3. Design and specification of O.S (Pot) has been furnished. 4. Plant layout map indicating plant facilities, product and raw material storage area has been furnished. 5. Copy of excise license of Competent Authority has been furnished which is valid till 31.03.2020.	No	The Committee recommended to consider the proposal as per recommendation of SEAC meeting held on 31.10.2019

  
Secretary, SEAC

Sl. No.	SEIAA File No.	Name and address of the Country liquor project.	Licenced production capacity in KLD (Approved capacity)	Production capacity in KLD applied for EC	Waste water generation (in KLD) as per approved capacity	Solid waste generation (in TPD) as per approved capacity	Observation of the SEAC based on Form-I, Profcasibility Report and Checklist	Whether general condition apply	Recommendation of the SEAC
							<p>6. Non forest land involved in project area (0.260 Ac.)</p> <p>7. There is no protected areas i.e. National Park, Sanctuary, Habitat for Migratory Birds, Tiger Reserve, Protected Monuments, Inter-Stats boundary and critically polluted area as identified by CPCB etc. located within 5 km radius of the project area.</p> <p>8. This is an expansion proposal from 1.0 KLD capacity to 2.022 KLD.</p> <p>9. Previous EC granted vide letter no 4595/SEIAA, dated 08.05.2018 for 1.0 KLD.</p> <p>10. SEAC in its meeting held on 28.05.2020 decided to consider the proposal after receipt of the following:</p> <p>a) A certified copy of</p>		

  
Secretary, SEAC

Sl. No.	SEIAA File No.	Name and address of the Country liquor project.	Licenced production capacity in KLD (Approved capacity)	Production capacity in KLD applied for EC	Waste water generation (in KLD) as per approved capacity	Solid waste generation (in TPD) as per approved capacity	Observation of the SEAC based on Form-1, Prefeasibility Report and Checklist	Whether general condition apply	Recommendation of the SEAC
							<p>the latest Monitoring Report of the Regional Office of the MoEF&amp;CC, Bhubaneswar as per circular dated 30<sup>th</sup> May, 2012 on the status of compliance of conditions stipulated in all the existing Environmental Clearances. In addition, status of compliance of Consent to Operate conditions for the ongoing existing operation of the project from State Pollution Control Board, Odisha.</p> <p>b) Copy of valid excise license beyond 31.03.2020.</p> <p>11. Now the project</p>		

  
Secretary, SEAC

Sl. No.	SEIAA File No.	Name and address of the Country liquor project.	Licensed production capacity in KLD (Approved capacity)	Production capacity in KLD applied for EC	Waste water generation (in KLD) as per approved capacity	Solid waste generation (in TPD) as per approved capacity	Observation of the SEAC based on Form-I, Prefeasibility Report and Checklist	Whether general condition apply	Recommendation of the SEAC
							<p>proponent vide letter no- Dated 22.06.2020 has requested to re consider the application for the same production i.e. 1 KLD for which earlier EC was granted.</p> <p>12. Copy of excise license renewed upto 31.03.2021 has been furnished for deck capacity 2.020 KLD.</p>		

  
 CHAIRMAN (Working), SEAC

Secretary, SEAC