

**PROCEEDINGS OF THE MEETING OF STATE LEVEL EXPERT APPRAISAL
COMMITTEE, ODISHA HELD ON 17TH MARCH, 2020**

The SEAC met on 17th March, 2020 at 03:00 PM in the Conference Hall of Odisha State Pollution Control Board, Bhubaneswar under the Chairmanship of Dr. D. Swain. The following members were present in the meeting.

- | | | |
|-----------------------------|---|--------------------|
| 1. Dr. D. Swain | - | Chairman (Working) |
| 2. Sri. J. K. Mahapatra | - | Member |
| 3. Sri. K. R. Acharya | - | Member |
| 4. Prof.(Dr.) B.K. Satpathy | - | Member |
| 5. Dr. K.C.S Panigrahi | - | Member |
| 6. Prof. (Dr.) P.K. Mohanty | - | Member |

A. CONSIDERATION OF COUNTRY LIQUOR PROPOSALS (02 Nos) :

The committee verified the documents furnished along with checklist of 02 no. of country liquor proposals. The case-wise proceedings and observations of the committee are detailed in Annexure – A.


Total no. of proposals	No. of proposal	Recommendation of the committee
02	01	The committee considered the proposals as B2 category as these units are generating waste water less than 100 KLD and recommended for Environmental Clearance.
	01	The Committee decided to take decision on the proposal after receipt of documents / clarification from the proponent.


B. CONSIDERATION OF MINOR MINERAL PROPOSALS:


The committee verified 10 nos. of minor mineral proposals forwarded by the SEIAA, Odisha on the basis of MoEF&CC, Govt. of India OM no. F. No. L-I 1011/175/2018-IA-II (M), dated 12.12.2018. The case wise proceedings and observations of the committee are detailed in Table as per Annexure – B. The proposals of following categories are:

Total no. of proposals	Type of proposals	No. of proposal	Decisions of the committee
10	Stone Quarries (05)	01	The committee considered the proposals as B2 category and recommended for Environmental Clearance.
		04	Clarification to be sought from the concerned Tahasildar.


Total no. of proposals	Type of proposals	No. of proposal	Decisions of the committee
	River Sand (05)	03	The committee considered the proposals as B2 category and recommended for Environmental Clearance.
		02	Clarification to be sought from the concerned Tahasildar / Authority of the Water Resources Deptt.


 PROF. (DR.) P.K. MOHANTY
 MEMBER, SEAC


 SRI. J. K. MAHAPATRA
 MEMBER, SEAC


 DR. D. SWAIN
 MEMBER, SEAC

SRI. K. R. ACHARYA
 MEMBER, SEAC


 DR. K.C.S PANIGRAHI
 MEMBER, SEAC


 PROF. (DR.) B.K. SATPATHY
 MEMBER, SEAC

APPROVED


 CHAIRMAN (WORKING), SEAC

CONSIDERATION OF THE COUNTRY LIQUOR PROPOSALS WHICH ARE GENERATING WASTE WATER LESS THAN 100 KLD IN THE SEAC MEETING HELD ON 17.03.2020

Sl. No.	SEIAA File No.	Name and address of the Country liquor project.	Licenced production capacity in KLD (Approved capacity)	Production capacity in KLD applied for EC	Waste water generation (in KLD) as per approved capacity	Solid waste generation (in TPD) as per approved capacity	Observation of the SEAC based on Form-I, Prefeasibility Report and Checklist	Whether general condition apply	Recommendation of the SEAC
1.	SIA/OR/ND2/490/32/2019	Sri. Subash Chandra Agrawal (Licensee) M/s Bhatialguda Main Out Still Liquor Shop At- Bhatialguda (Nabarangapur) Mouza/Tahasil/ Dist Nabarangapur E-mail: ghagruliosshop@gmail.com	8.91	5.51	16.067	2.875	<ol style="list-style-type: none"> Furnished filed in Form-I, pre-feasibility report and check list counter signed by Excise Superintendent. Process flow sheet has been furnished. Design and specification of O.S. (Pot) has been furnished. Plant layout map indicating plant facilities, product and raw material storage area has been furnished. Copy of excise license of Competent Authority has been furnished, which is valid upto 31.03.2020. No forest land involved in project area. 	No	The SEAC decided to take decision on the proposal after receipt of following clarification from the proponent: (a) The khata no is not matching with khatiyan (i.e. Khata no: 323) and land lease agreement (i.e. Khata no: 142) as mentioned. This may be clarified.

Sl. No.	SEIAA File No.	Name and address of the Country liquor project.	Licenced production capacity in KLD (Approved capacity)	Production capacity in KLD applied for EC	Waste water generation (in KLD) as per approved capacity	Solid waste generation (in TPD) as per approved capacity	Observation of the SEAC based on Form-I, Prefeasibility Report and Checklist	Whether general condition apply	Recommendation of the SEAC
							<p>7. There is no protected areas i.e. National Park, Sanctuary, Habitat for Migratory Birds, Tiger Reserve, Protected Monuments, Inter-State boundary and critically polluted area as identified by CPCB etc. located within 5 km radius of the project area.</p> <p>8. Land documents furnished.</p> <p>9. Previous EC granted vide letter no: 5314/SEIAA, dated 26.07.2018 for capacity 9.918 KLD in name of Sri Girish Singh.</p> <p>10. This is a new proposal for transfer of EC from Sri. Girish Singh to Sri Subash Chandra Agrawal.</p> <p>11. The khata no is not matching with khatian (i.e. Khata</p>		

Sl. No.	SEIAA File No.	Name and address of the Country liquor project.	Licenced production capacity in KLD (Approved capacity)	Production capacity in KLD applied for EC	Waste water generation (in KLD) as per approved capacity	Solid waste generation (in TPD) as per approved capacity	Observation of the SEAC based on Form-I, Prefeasibility Report and Checklist	Whether general condition apply	Recommendation of the SEAC
							no: 323) and lease agreement (i.e. Khata no: 142) as mentioned.		
2.	SIA/OR/ND2/31733/2019	Salma Khan M/s. Durbandha Main Out Still Shop Shop At/PO- Kanchuru Village, Tehsil – Hinjilicut, Dist – Ganjam, E-mail- salmakhanganja m@gmail.com	1,895	1.0	2.9	0.52	<ol style="list-style-type: none"> 1. Furnished filled in Form-I, pre-feasibility report and check list counter signed by Excise Superintendent. 2. Process flow sheet has been furnished. 3. Design and specification of O.S. (Pot) has been furnished. 4. Plant layout map indicating plant facilities, product and raw material storage area has been furnished. 5. Copy of excise license of Competent Authority has been furnished, which was valid upto 31.03.2020. 6. No forest land involved in project area. 7. There is no protected areas i.e. National Park, 	No	The SEAC considered the proposal as 'B2' category as the unit is generating waste water less than 100 KLD and recommended to grant Environmental Clearance for production of 1.895 KLD of county Liquor with modified conditions as recommended in the SEAC meeting held on 19.06.2018.

Sl. No.	SEIAA File No.	Name and address of the Country liquor project.	Licenced production capacity in KLD (Approved capacity)	Production capacity in KLD applied for EC	Waste water generation (in KLD) as per approved capacity	Solid waste generation (in TPD) as per approved capacity	Observation of the SEAC based on Form-I, Prefeasibility Report and Checklist	Whether general condition apply	Recommendation of the SEAC
							<p>Sanctuary, Habitat for Migratory Birds, Tiger Reserve, Protected Monuments, Inter-State boundary and critically polluted area as identified by CPCB etc. located within 5 km radius of the project area.</p> <p>8. Land documents furnished.</p> <p>9. Previous EC granted vide letter no: 7799/SEIAA, dated 03.02.2020 for capacity 1.0 KLD.</p> <p>10. This is a proposal for change of location from Durbandha to Kanchuru of Hinjilicut Tahasil of Ganjam District.</p>		


 Chairman (Working), SEAC


 SECRETARY, SEAC

TABLE

DECISION ON MINOR MINERAL PROJECTS WITH LEASE AREA LESS THAN 5 HA. ON 17.03.2020

Sl. No	SEIAA File No.	Name & Address of the proponent	District	Type of Mineral	Name of the project	Mining lease period	Details of other mines including lease area located within 500 m from the periphery of the proposed mine lease area	Observation of SEAC based on Form-I, Pre-feasibility report, approved mining plan and checklist	Whether general condition apply	Maximum annual production capacity (in m ³)	Recommendation of the SEAC
1.	SEIAA-55/02-2020	Sri Saroj Kumar Mohanty, (Owner) M/s Jariput Black Stone Quarry No.6 At Singhpursasan, Po : Banpur, District : Khordha, Odisha	Khordha	Stone	Proposal for Environmental Clearance for Jariput Black Stone Quarry No.6 over an area of 2.500 acres or 1.012 ha. At village Jariput, Tahasil Tangi in the district of Khordha of Sri Saroj Kumar Mohanty	5 years	1. Jariput Black Stone Quarry No.1 (0.202 Ha) 2. Jariput Black Stone Quarry No.2 (0.202 Ha) 3. Jariput Black Stone Quarry No.3 (0.202 Ha) 4. Jariput Black Stone Quarry No.4 (0.202 Ha) 5. Jariput Black Stone Quarry No.5 (0.202 Ha) 6. Jariput Black Stone Quarry No.8 (0.324 Ha) 7. Jariput Black Stone Quarry No.9 (0.182 Ha) 8. Jariput Black Stone	1. Furnished filled in Form-I, pre-feasibility report and check list as endorsed / submitted by the Tahasildar. 2. DSR has been submitted which reveals 11 other mines are located within 500 meters. 3. Topo sheet indicating location of the mine has been furnished. 4. EMP has been submitted. 5. Mining plan approved by the DDG & Authorized Officer, Bhubaneswar. 6. No forest land involved in lease area 7. There is no protected	No	8035	The SEAC decided the following: (i) A site inspection to be Conducted by the Sub-Committee of SEAC to verify that total area of the cluster is less than 5 ha. and also verify the locational features such as presence of Busti, Temple, Pond etc. (ii) The concerned

Secretary, SEAC

Sl. No	SEIAA File No.	Name & Address of the proponent	District	Type of Mineral	Name of the project	Mining lease period	Details of other mines including lease area located within 500 m from the periphery of the proposed mine lease area	Observation of SEAC based on Form-I, Pre-feasibility report, approved mining plan and checklist	Whether general condition apply	Maximum annual production capacity (in m ³)	Recommendation of the SEAC
							Quarry No.10 (0.127Ha) 9. Jayamangalpur Black Stone Quarry No- 1(0.891 Ha) 10. Jayamangalpur Black Stone Quarry No- 2 (0.526 Ha) 11. Jayamangalpur Black Stone Quarry No- 3 (0.890 Ha)	areas i.e. National Park, Sanctuary, Habitat for Migratory Birds, Tiger Reserve, Protected Monuments, Inter-State boundary and critically polluted area as identified by CPCB etc. located within 5 km radius of the mine lease area. 8. There is no court case / litigation pending. 9. This proposal was already applied in DEIAA and MS DEIAA issued a letter vide letter no; 41/II-12/2018 to Tahasildar, Tangi to request the proponent to give consent in form of affidavit as per the TOR for issue of EC and the copy of same letter issued to the proponent vide letter no. 42 on dated			Tahasildar may be requested to furnish the following: (a) A detailed map showing the correct locations at this site of all existing and proposed quarry leases. (b) Revised DSR report incorporating Jayamangalpur Black Stone Quarry No- 3 (0.890 Ha)


 Secretary, SEAC

Sl. No	SEIAA File No.	Name & Address of the proponent	District	Type of Mineral	Name of the project	Mining lease period	Details of other mines including lease area located within 500 m from the periphery of the proposed mine lease area	Observation of SEAC based on Form-I, Pre-feasibility report, approved mining plan and checklist	Whether general condition apply	Maximum annual production capacity (in m ³)	Recommendation of the SEAC
								<p>08/03/2018 about the TOR issue.</p> <p>10. SEIAA in its meeting held on 20.02.2020 decided that SEAC may conduct a site inspection to verify that total area of the cluster is less than 5 ha. and also verify the locational features such as presence of Busti, Temple, Pond etc. They may also call for appropriate map showing the correct locations at this site of all existing and proposed quarry leases.</p> <p>12. The existence of Jayamangalpur Black Stone Quarry No- 3 (0.890 Ha) not indicated in the DSR</p>			

Sl. No	SEIAA File No.	Name & Address of the proponent	District	Type of Mineral	Name of the project	Mining lease period	Details of other mines including lease area located within 500 m from the periphery of the proposed mine lease area	Observation of SEAC based on Form-I, Pre-feasibility report, approved mining plan and checklist	Whether general condition apply	Maximum annual production capacity (in m ³)	Recommendation of the SEAC
2.	SEIAA-57/02-2020	Sri Tarini Balabantaray (Owner) M/s. Jariput Black Stone Quarry No.9. At: Sikhrapadar P.s - Singheswar Dist - Khordha, Odisha	Khordha	Stone	Proposal for Environmental Clearance for Jariput Black Stone Quarry No.9 over an area of 0.450 acres or 0.182 ha. At village Jariput, Tahasil - Tangi, District- Khordha of Sri Tarini Balabantaray	5 years	1. Jariput Black Stone Quarry No.1 (0.202 Ha) 2. Jariput Black Stone Quarry No.2 (0.202 Ha) 3. Jariput Black Stone Quarry No.3 (0.202 Ha) 4. Jariput Black Stone Quarry No.4 (0.202 Ha) 5. Jariput Black Stone Quarry No.5 (0.202 Ha) 6. Jariput Black Stone Quarry No.8 (0.324 Ha) 7. Jariput Black Stone Quarry No.6 (0.012 Ha) 8. Jariput Black Stone Quarry No.10 (0.127Ha) 9. Jayamangalpur	1. Furnished filled in Form-I, pre-feasibility report and check list as endorsed / submitted by the Tahasildar. 2. DSR has been submitted which reveals 11 other mines are located within 500 meters. 3. Topo sheet indicating location of the mine has been furnished. 4. EMP has been submitted. 5. Mining plan approved by the DDG & Authorized Officer, Bhubaneswar. 6. No forest land involved in lease area 7. There is no protected areas i.e. National Park, Sanctuary, Habitat for Migratory Birds, Tiger Reserve,	No	4660.2	The SEAC decided the following: (i) A site inspection to be conducted by the Sub-Committee of SEAC to verify that total area of the cluster is less than 5 ha. and also verify the locational features such as presence of Busti, Temple, Pond etc. (ii) The concerned Tahasildar may be requested to furnish the following:


Secretary, SEAC

Sl. No	SEIAA File No.	Name & Address of the proponent	District	Type of Mineral	Name of the project	Mining lease period	Details of other mines including lease area located within 500 m from the periphery of the proposed mine lease area	Observation of SEAC based on Form-I, Pre-feasibility report, approved mining plan and checklist	Whether general condition apply	Maximum annual production capacity (in m ³)	Recommendation of the SEAC
							<p>Black Stone Quarry No- 1(0.891 Ha)</p> <p>10. Jayamangalpur Black Stone Quarry No- 2 (0.526 Ha)</p> <p>11. Jayamangalpur Black Stone Quarry No- 3 (0.890 Ha)</p>	<p>Protected Monuments, Inter-State boundary and critically polluted area as identified by CPCB etc. located within 5 km radius of the mine lease area.</p> <p>8. There is no court case / litigation pending.</p> <p>9. This proposal was already applied in DEIAA and MS DEIAA issued a letter vide letter no; 41/II-12/2018 on dated 08/03/2018 to Tahasildar, Tangi to request the proponent to give consent in form of affidavit as per the TOR for issue of EC and the copy of same letter issued to the proponent vide letter no. 42 on dated 08/03/2018 about the TOR issue.</p>			<p>(a) A detailed map showing the correct locations at this site of all existing and proposed quarry leases.</p> <p>(b) Revised DSR report incorporating Jayamangalpur Black Stone Quarry No- 3 (0.890 Ha)</p>

Sl. No	SEIAA File No.	Name & Address of the proponent	District	Type of Mineral	Name of the project	Mining lease period	Details of other mines including lease area located within 500 m from the periphery of the proposed mine lease area	Observation of SEAC based on Form-I, Pre-feasibility report, approved mining plan and checklist	Whether general condition apply	Maximum annual production capacity (in m ³)	Recommendation of the SEAC
								<p>10. SEIAA on its meeting held on 20.02.2020 decided that SEAC may conduct a site inspection to verify that total area of the cluster is less than 5 ha. And also verify the locational features such as presence of Busti, Temple, Pond etc. They may also call for appropriate map showing the correct locations at this site of all existing and proposed quarry leases.</p> <p>11. The existence of Jayamangalpur Black Stone Quarry No- 3 (0.890 Ha) not indicated in the DSR</p>			


 Secretary, SEAC

Sl. No	SEIAA File No.	Name & Address of the proponent	District	Type of Mineral	Name of the project	Mining lease period	Details of other mines including lease area located within 500 m from the periphery of the proposed mine lease area	Observation of SEAC based on Form-I, Pre-feasibility report, approved mining plan and checklist	Whether general condition apply	Maximum annual production capacity (in m ³)	Recommendation of the SEAC
3.	SEIAA-59/02-2020	Sri Sangram Keshari Sen (Owner) M/s. Jayamangal pur Black Stone Quarry No-2 At : Kaithapalla, Biribadi Dist - Khordha, Odisha Pin: 752027	Khordha	Stone	Proposal for Environmental Clearance for Jaymangal pur Black Stone Quarry No.2 over an area of 1.30 acres or 0.526 ha at village Jaymangal pur, Tahasil Tangi in the district of Khordha of Sri Sangram Keshari Sen	2017-18 to 2021-22	<ol style="list-style-type: none"> Jariput Black Stone Quarry No.1 (0.202 Ha) Jariput Black Stone Quarry No.2 (0.202 Ha) Jariput Black Stone Quarry No.3 (0.202 Ha) Jariput Black Stone Quarry No.4 (0.202 Ha) Jariput Black Stone Quarry No.5 (0.202 Ha) Jariput Black Stone Quarry No.6 (0.012 Ha) Jariput Black Stone Quarry No.8 (0.324 Ha) Jariput Black Stone Quarry No.9 (0.182Ha) Jariput Black Stone 	<ol style="list-style-type: none"> Furnished filled in Form-I, pre-feasibility report and check list as endorsed / submitted by the Tahasildar. DSR has been submitted which reveals 11 other mines are located within 500 meters. Topo sheet indicating location of the mine has been furnished. EMP has been submitted. Mining plan approved by the DDG & Authorized Officer, Bhubaneswar. No forest land involved in lease area There is no protected areas i.e. National Park, Sanctuary, Habitat for Migratory Birds, Tiger Reserve, 	No	3110	<p>The SEAC decided the following:</p> <p>(i) A site inspection to be Conducted by the Sub-Committee of SEAC to verify that total area of the cluster is less than 5 ha. and also verify the locational features such as presence of Busti, Temple, Pond etc.</p> <p>(ii) The concerned Tahasildar may be requested to furnish the following:</p>


Secretary, SEAC

Sl. No	SEIAA File No.	Name & Address of the proponent	District	Type of Mineral	Name of the project	Mining lease period	Details of other mines including lease area located within 500 m from the periphery of the proposed mine lease area	Observation of SEAC based on Form-I, Pre-feasibility report, approved mining plan and checklist	Whether general condition apply	Maximum annual production capacity (in m ³)	Recommendation of the SEAC
							Quarry No.10 (0.127Ha) 10. Jayamangalpur Black Stone Quarry No- 1 (0.891 Ha) 11. Jayamangalpur Black Stone Quarry No- 3 (0.890 Ha)	Protected Monuments, Inter-State boundary and critically polluted area as identified by CPCB etc. located within 5 km radius of the mine lease area. 8. There is no court case / litigation pending. 9. This proposal was already applied in DEIAA and MS DEIAA issued a letter vide letter no; 41/II-12/2018 on dated 08/03/2018 to Tahasildar, Tangi to request the proponent to give consent in form of affidavit as per the TOR for issue of EC and the copy of same letter issued to the proponent vide letter no. 42 on dated 08/03/2018 about the TOR issue. 10. SEIAA on its			(a) A detailed map showing the correct locations at this site of all existing and proposed quarry leases. (b) Revised DSR report incorporating Jayamangalpur Black Stone Quarry No- 3 (0.890 Ha)



Secretary, SEAC

Sl. No	SEIAA File No.	Name & Address of the proponent	District	Type of Mineral	Name of the project	Mining lease period	Details of other mines including lease area located within 500 m from the periphery of the proposed mine lease area	Observation of SEAC based on Form-I, Pre-feasibility report, approved mining plan and checklist	Whether general condition apply	Maximum annual production capacity (in m ³)	Recommendation of the SEAC
								<p>meeting held on 20.02.2020 decided that SEAC may conduct a site inspection to verify that total area of the cluster is less than 5 ha. And also verify the locational features such as presence of Busti, Temple, Pond etc. They may also call for appropriate map showing the correct locations at this site of all existing and proposed quarry leases.</p> <p>11. The existence of Jayamangalpur Black Stone Quarry No- 3 (0.890 Ha) not indicated in the DSR</p>			

Sl. No	SEIAA File No.	Name & Address of the proponent	District	Type of Mineral	Name of the project	Mining lease period	Details of other mines including lease area located within 500 m from the periphery of the proposed mine lease area	Observation of SEAC based on Form-I, Pre-feasibility report, approved mining plan and checklist	Whether general condition apply	Maximum annual production capacity (in m ³)	Recommendation of the SEAC
4.	SEIAA-60/02-2020	Tahasildar, Tangi (Owner) M/s. Jayamangal pur Black Stone Quarry No-3 At: Tahasildar, Tangi Dist: Khordha Pin: 752023	Khordha	Stone	Proposal for Environmental Clearance for Jaymangal pur Black Stone Quarry No.3 over an area of 2.200 acres or 0.890 ha. At village Jaymangal pur, Tahasil Tangi in the district of Khordha of Tahasildar, Tangi	5 years	<ol style="list-style-type: none"> 1. Jariput Black Stone Quarry No.1 (0.202 Ha) 2. Jariput Black Stone Quarry No.2 (0.202 Ha) 3. Jariput Black Stone Quarry No.3 (0.202 Ha) 4. Jariput Black Stone Quarry No.4 (0.202 Ha) 5. Jariput Black Stone Quarry No.5 (0.202 Ha) 6. Jariput Black Stone Quarry No.6 (0.012 Ha) 7. Jariput Black Stone Quarry No.8 (0.324 Ha) 8. Jariput Black Stone Quarry No.9 (0.182Ha) 9. Jariput Black Stone 	<ol style="list-style-type: none"> 1. Furnished filled in Form-I, pre-feasibility report and check list as endorsed / submitted by the Tahasildar. 2. DSR has been submitted which reveals 11 other mines are located within 500 meters. 3. Topo sheet indicating location of the mine has been furnished. 4. EMP has been submitted. 5. Mining plan approved by the DDG & Authorized Officer, Bhubaneswar. 6. No forest land involved in lease area 7. There is no protected areas i.e. National Park, Sanctuary, Habitat for Migratory Birds, Tiger Reserve, 	No	1275	<p>The SEAC decided the following:</p> <p>(i) A site inspection to be Conducted by the Sub-Committee of SEAC to verify that total area of the cluster is less than 5 ha. and also verify the locational features such as presence of Busti, Temple, Pond etc.</p> <p>(ii) The concerned Tahasildar may be requested to furnish the following:</p>


 Secretary, SEAC

Sl. No	SEIAA File No.	Name & Address of the proponent	District	Type of Mineral	Name of the project	Mining lease period	Details of other mines including lease area located within 500 m from the periphery of the proposed mine lease area	Observation of SEAC based on Form-I, Pre-feasibility report, approved mining plan and checklist	Whether general condition apply	Maximum annual production capacity (in m ³)	Recommendation of the SEAC
							Quarry No.10 (0.127Ha) 10. Jayamangalpur Black Stone Quarry No- 1(0.891 Ha) 11. Jayamangalpur Black Stone Quarry No- 2(0.526 Ha)	Protected Monuments, Inter-State boundary and critically polluted area as identified by CPCB etc. located within 5 km radius of the mine lease area. 8. There is no court case / litigation pending. 9. SEIAA on its meeting held on Dt: 20.02.2020 decided that SEAC may conduct a site inspection to verify that total area of the cluster is less than 5 ha. And also verify the locational features such as presence of Busti, Temple, Pond etc. They may also call for appropriate map showing the correct locations at this site of all existing and proposed quarry leases.			(a) A detailed map showing the correct locations at this site of all existing and proposed quarry leases. (b) Revised DSR report incorporating Jayamangalpur Black Stone Quarry No- 3 (0.890 Ha)




Secretary, SEAC


Sl. No	SEIAA File No.	Name & Address of the proponent	District	Type of Mineral	Name of the project	Mining lease period	Details of other mines including lease area located within 500 m from the periphery of the proposed mine lease area	Observation of SEAC based on Form-I, Pre-feasibility report, approved mining plan and checklist	Whether general condition apply	Maximum annual production capacity (in m ³)	Recommendation of the SEAC
								10. The existence of Jayamangalpur Black Stone Quarry No- 3 (0.890 Ha) not indicated in the DSR.			
5.	SEIAA-28/01-2020	Sri Nirod Jena (Owner) M/s. Jaltar Sand Quarry Vill : Jaltar Tahasil : Gunupur Dist : Rayagada, Odisha Pin : 765022	Rayagada	Sand	Proposal for Environmental Clearance for Jaltar Sand Bed over an area of 12.35 acres or 4.997 ha at village Jaltar Tahasil Gunupur in the district of Rayagada of Sri Nirod Jena	FY 2018-19 to 2022-23	Nil (As per checklist)	<ol style="list-style-type: none"> 1. Furnished filled in Form-I, Pre-feasibility report and check list forwarded by Tahasildar. 2. DSR has been submitted, which reveals that there are other three sand mines located in the same Tahasil 3. Topo sheet indicating location of the mine has been furnished. 4. EMP has been submitted in cluster approach. 5. Mining plan approved by the Mining Officer, Kalahandi Circle, Bhawanipatna. 	No	520	The SEAC observed that earlier the Tahasildar, Gunupur had submitted a proposal for grant of Environmental Clearance for river sand over the area of 13 acres in the same plot no., for which the proponent has applied for Environmental Clearance for reduced area of 12.35 acres. Environmental Clearance was rejected earlier


 Secretary, SEAC

Sl. No	SEIAA File No.	Name & Address of the proponent	District	Type of Mineral	Name of the project	Mining lease period	Details of other mines including lease area located within 500 m from the periphery of the proposed mine lease area	Observation of SEAC based on Form-I, Pre-feasibility report, approved mining plan and checklist	Whether general condition apply	Maximum annual production capacity (in m ³)	Recommendation of the SEAC
								<p>6. No forest land involved in lease area</p> <p>7. There is no protected areas i.e. National Park, Sanctuary, Habitat for Migratory Birds, Tiger Reserve, Protected Monuments, Inter-State boundary and critically polluted area as identified by CPCB etc. located within 5 km radius of the mine lease area.</p> <p>8. There is no court case / litigation pending.</p> <p>9. SEAC in its meeting held on 06.02.2020 decided to take decision on the proposal after receipt of the following clarification from the concerned Tahasildar:</p> <p>(a) Certificate of the Tahasildar that</p>			<p>over the same plot no. due to presence of Bridge at a distance of 109 meters whereas the proponent has indicated in the checklist for the present proposal that the Bridge is at a distance of 12 kms. After detailed discussion, the SEAC recommended to seek a clarification from the concerned Tahasildar about the distance of the Bridge from the lease area.</p>


 Secretary, SEAC

Sl. No	SEIAA File No.	Name & Address of the proponent	District	Type of Mineral	Name of the project	Mining lease period	Details of other mines including lease area located within 500 m from the periphery of the proposed mine lease area	Observation of SEAC based on Form-I, Pre-feasibility report, approved mining plan and checklist	Whether general condition apply	Maximum annual production capacity (in m ³)	Recommendation of the SEAC
								<p>there is no other sand mines located within 500 m from the periphery of the proposed mine lease area as DSR report reveals three sand mines located in the same area.</p> <p>10. Now, the Tahasildar, Gunupur vide letter no 801/2020 (Sairat), dated 26.02.2020 certified that there are no any other sand mines located within 500 m from the periphery of the proposed mine lease area.</p>			
6.	SEIAA-29/01-2020	Sri Jani Venkate Rao (Owner) M/s. Penguda Sand Bed	Rayagada	Sand	Proposal for Environmental Clearance for Penguda	FY 2018-19 to 2022-23	Nil (As per checklist)	1. Furnished filed in Form-I, Pre-feasibility report and check list forwarded by Tahasildar.	No	4200	The SEAC recommended to grant EC valid from the date of EC accorded upto the lease period.



 Secretary, SEAC

Sl. No	SEIAA File No.	Name & Address of the proponent	District	Type of Mineral	Name of the project	Mining lease period	Details of other mines including lease area located within 500 m from the periphery of the proposed mine lease area	Observation of SEAC based on Form-I, Pre-feasibility report, approved mining plan and checklist	Whether general condition apply	Maximum annual production capacity (in m ³)	Recommendation of the SEAC
		Quarry At/Po. Ukkumba, Ps – Gunupur Dist – Rayagada Odisha Pin - 765062			Sand Bed over an area of 12.35 acres or 4.997 ha at village Penguda Tahasil Gunupur in the district of Rayagada of Sri Jani Venkate Rao			<p>2. DSR has been submitted, which reveals that there are other three sand mines located in the same Tahasil.</p> <p>3. Topo sheet indicating location of the mine has been furnished.</p> <p>4. EMP has been submitted in cluster approach.</p> <p>5. Mining plan approved by the Joint Director of Geology, Zonal Survey, Koraput.</p> <p>6. No forest land involved in lease area</p> <p>7. There is no protected areas i.e. National Park, Sanctuary, Habitat for Migratory Birds, Tiger Reserve, Protected Monuments, Inter-State boundary and critically polluted area as identified by</p>			




Secretary, SEAC

Sl. No	SEIAA File No.	Name & Address of the proponent	District	Type of Mineral	Name of the project	Mining lease period	Details of other mines including lease area located within 500 m from the periphery of the proposed mine lease area	Observation of SEAC based on Form-I, Pre-feasibility report, approved mining plan and checklist	Whether general condition apply	Maximum annual production capacity (in m ³)	Recommendation of the SEAC
								<p>CPCB etc. located within 5 km radius of the mine lease area.</p> <p>8. There is no court case / litigation pending.</p> <p>9. SEAC in its meeting held on 06.02.2020 decided to take decision on the proposal after receipt of the following clarification from the concerned Tahasildar:</p> <p>a) Certificate of the Tahasildar that there is no other sand mines located within 500 m from the periphery of the proposed mine lease area as DSR report reveals three sand mines located in the same area.</p> <p>10. Now the Tahasildar Gunupur, vide letter</p>			


 Secretary, SEAC

Sl. No	SEIAA File No.	Name & Address of the proponent	District	Type of Mineral	Name of the project	Mining lease period	Details of other mines including lease area located within 500 m from the periphery of the proposed mine lease area	Observation of SEAC based on Form-I, Pre-feasibility report, approved mining plan and checklist	Whether general condition apply	Maximum annual production capacity (in m ³)	Recommendation of the SEAC
								no 801/2020 (Sairat), dated 26.02.2020 certified that there are no any other sand mines located within 500 m from the periphery of the proposed mine lease area.			
7.	SEIAA-22/12-2019	Sri Ranjit Sahoo (Auction Holder) S/o. Kartik Sahoo M/s. Baitarani river sand bed, Katikata At – Kotabasantapur Po / Dist – Jajpur Pin : 755001 E-mail: saradaagen	Jajpur	Sand	Proposal for Environmental Clearance for Baitarani River Sand Bed, Katikata over an area of 2.02 ha or 5.00 acres at village Katikata under Dasarathpur Tahasil, in the	5 years	Nil (As per checklist)	<ol style="list-style-type: none"> 1. Furnished filled in Form-I, pre-feasibility report and check list as endorsed / submitted by the Tahasildar. 2. DSR has been submitted, which reveals that there are other six sand mines located in the same area. 3. Topo sheet indicating location of the mine has been furnished. 4. EMP has been submitted. 5. Mining plan approved by the DDG & 	No	330	<p>The SEAC decided to take decision after receipt of the following clarification / document:</p> <p>(a) The exact distance of Baitarani River embankment may be sought from the concerned Executive Engineer.</p>


 Secretary, SEAC

Sl. No	SEIAA File No.	Name & Address of the proponent	District	Type of Mineral	Name of the project	Mining lease period	Details of other mines including lease area located within 500 m from the periphery of the proposed mine lease area	Observation of SEAC based on Form-I, Pre-feasibility report, approved mining plan and checklist	Whether general condition apply	Maximum annual production capacity (in m ³)	Recommendation of the SEAC
		cyjpl@yahoo.co.in			district of Jajpur of Sri Ranjit Sahoo			<p>Authorized Officer, Bhubaneswar.</p> <p>6. No forest land involved in lease area</p> <p>7. There is no protected areas i.e. National Park, Sanctuary, Habitat for Migratory Birds, Tiger Reserve, Protected Monuments, Inter-State boundary and critically polluted area as identified by CPCB etc. located within 5 km radius of the mine lease area.</p> <p>8. There is no court case / litigation pending.</p> <p>9. SEAC on its meeting held on Dt: 06.02.2020 decided to take decision on the proposal after getting the clarification from the concerned Tahasildar;</p> <p>(a) Certificate of the</p>			

Sl. No	SEIAA File No.	Name & Address of the proponent	District	Type of Mineral	Name of the project	Mining lease period	Details of other mines including lease area located within 500 m from the periphery of the proposed mine lease area	Observation of SEAC based on Form-I, Pre-feasibility report, approved mining plan and checklist	Whether general condition apply	Maximum annual production capacity (in m ³)	Recommendation of the SEAC
								<p>Tahasildar that there is no other sand mines located within 500 m from the periphery of the proposed mine lease area as DSR report reveals six sand mines located in the same area.</p> <p>10. Now the Tahasildar Dasarathpur, vide letter no 804, Dt: 24.02.2020 certified that there are no any other sand mines located within 500 m from the periphery of the proposed mine lease area.</p>			
8.	SEIAA-34/01-2020	Sri Akshaya Kumar Rana A/o. Purna Chandra Rana M/s.	Rayagada	Sand	Proposal for Environmental Clearance for Dhobagudi	5 years (2017-18 to 2021-22)	Nil (As per checklist)	1. Furnished filed in Form-I, pre-feasibility report and check list as endorsed / submitted by the Tahasildar.	No	3900	The SEAC recommended to grant EC valid from the date of EC accorded upto the lease

Sl. No	SEIAA File No.	Name & Address of the proponent	District	Type of Mineral	Name of the project	Mining lease period	Details of other mines including lease area located within 500 m from the periphery of the proposed mine lease area	Observation of SEAC based on Form-I, Pre-feasibility report, approved mining plan and checklist	Whether general condition apply	Maximum annual production capacity (in m ³)	Recommendation of the SEAC
		Dhobagudi Sand Bed Quarry At / Po. Bissam Cuttack Odisha			Sand Bed over an area of 7.26 acres or 2.938 ha at village Dhobagudi Tahasil Muniguda in the district of Rayagada of Sri Akshaya Kumar Rana			<ol style="list-style-type: none"> 2. DSR has been submitted. 3. Topo sheet indicating location of the mine has been furnished. 4. EMP has been submitted. 5. Mining plan approved by the Joint Director of Geology, Zonal Survey, Koraput. 6. No forest land involved in lease area 7. There is no protected areas i.e. National Park, Sanctuary, Habitat for Migratory Birds, Tiger Reserve, Protected Monuments, Inter-State boundary and critically polluted area as identified by CPCB etc. located within 5 km radius of the mine lease area. 			period.

Sl. No	SEIAA File No.	Name & Address of the proponent	District	Type of Mineral	Name of the project	Mining lease period	Details of other mines including lease area located within 500 m from the periphery of the proposed mine lease area	Observation of SEAC based on Form-I, Pre-feasibility report, approved mining plan and checklist	Whether general condition apply	Maximum annual production capacity (in m ³)	Recommendation of the SEAC
								<p>8. There is no court case / litigation pending.</p> <p>9. The SEAC on its meeting held on Dt: 07.02.2020 decided to take decision on the proposal after getting the following from the concerned Tahasildar:</p> <p>(a) Certificate w.r.t exact distance of the sand mine from the nearest river bridge.</p> <p>(b) Certificate w.r.t no. of other sand mines located within 500 m from the periphery of the proposed mine lease area.</p> <p>10. Now the Tahasildar Muniguda, vide letter no 635/Sairat, Dt: 27.02.2020 certified that:</p> <p>(a) Road Bridge is at a distance of 1.45</p>			



Secretary, SEAC

Sl. No	SEIAA File No.	Name & Address of the proponent	District	Type of Mineral	Name of the project	Mining lease period	Details of other mines including lease area located within 500 m from the periphery of the proposed mine lease area	Observation of SEAC based on Form-I, Pre-feasibility report, approved mining plan and checklist	Whether general condition apply	Maximum annual production capacity (in m ³)	Recommendation of the SEAC
								kms near to the Mining lease area (b) No other mines located within the 500 meters from the periphery of the lease area.			
9.	SEIAA-38/01-2020	Sri Narendra Agrawal (Owner) M/s. Raghunathprasad Laterite Quarry A1 – Brundaban Appartment Ganga Mandir Ps- Labag Dist – Cuttack, Odisha Pin : 753001	Cuttack	Murram and Laterite	Proposal for Environmental Clearance for Raghunathprasad Laterite Quarry over an area of 2.83 acres or 1.145 ha at village Raghunathprasad Tahasil Tangi-Choudwar in the district of	5 years	Nil (As per checklist)	1. Furnished filled in Form-I, pre-feasibility report and check list as endorsed / submitted by the Tahasilcar. 2. DSR has been submitted. 3. Topo sheet indicating location of the mine has been furnished. 4. EMP has been submitted. 5. Mining plan approved by the Joint Director Geology, Zonal Survey, Dhenkanal. 6. No forest land involved in lease area	No	8325 (Murram=4275 & Laterite=4,050)	The SEAC recommended to grant EC valid from the date of EC accorded upto the lease period.


Secretary, SEAC

Sl. No	SEIAA File No.	Name & Address of the proponent	District	Type of Mineral	Name of the project	Mining lease period	Details of other mines including lease area located within 500 m from the periphery of the proposed mine lease area	Observation of SEAC based on Form-I, Pre-feasibility report, approved mining plan and checklist	Whether general condition apply	Maximum annual production capacity (In m ³)	Recommendation of the SEAC
					Cuttack of Sri Narendra Agrawal			<p>7. Kapilash Wildlife Sanctuary is at an aerial distance of 3.8 KM from the periphery of the proposed quarry.</p> <p>8. There is no court case / litigation pending.</p> <p>9. The SEAC on its meeting held on Dt: 07.02.2020 decided to take decision on the proposal after getting the following from the concerned Tahasildar:</p> <p>(a) Certificate from the concerned DFO about the exact distance of the proposed mines boundary from the boundary of Eco-sensitive Zone of Kapilash Wildlife Sanctuary.</p>			



Secretary, SEAC

Sl. No	SEIAA File No.	Name & Address of the proponent	District	Type of Mineral	Name of the project	Mining lease period	Details of other mines including lease area located within 500 m from the periphery of the proposed mine lease area	Observation of SEAC based on Form-I, Pre-feasibility report, approved mining plan and checklist	Whether general condition apply	Maximum annual production capacity (in m ³)	Recommendation of the SEAC
								10. Now the Tahasildar Tangi-Choudwar, Jagatpur vide letter no 1641, Dt: 11.03.2020 clarified that the proposed mines boundary is 12.4 kms from the boundary of Eco-sensitive Zone of Kapilash Wildlife Sanctuary as certified by DFO, Cuttack vide Letter No: 1821/5F(Misc.) dt:02.03.2020.			
10.	SEIAA-24/01-2020	Sri Teju Ram Agrawal S/o. Purosottam Agarwal, M/s. Joiko Sand Bed Quarry At: Kesinga Dist – Kalahandi, Odisha	Kalahandi	Sand	Proposal for Environmental Clearance for Joiko Sand Bed over an area of 12.35 acre or 4.99 ha. at village Joiko	FY 2016-17 to 2021-22	Nil	1. Furnished filled in Form-I, pre-feasibility report and check list as endorsed / submitted by the Tahasildar. 2. DSR has been submitted, which reveals that there are other nine sand mines located in the same Tahasil. 3. Topo sheet indicating	No	2613	The SEAC recommended to grant EC valid from the date of EC accorded upto the lease period.




Secretary, SEAC

Sl. No	SEIAA File No.	Name & Address of the proponent	District	Type of Mineral	Name of the project	Mining lease period	Details of other mines including lease area located within 500 m from the periphery of the proposed mine lease area	Observation of SEAC based on Form-I, Pre-feasibility report, approved mining plan and checklist	Whether general condition apply	Maximum annual production capacity (in m ³)	Recommendation of the SEAC
					under laitara Panchayat in Kesinga Tahasil of Kalahandi district of Sri Teju Ram Agrawal			<p>location of the mine has been furnished.</p> <p>4. EMP has been submitted.</p> <p>5. Mining plan approved by the Joint Director Geology, Balangir.</p> <p>6. No forest land involved in lease area</p> <p>7. There is no protected areas i.e. National Park, Sanctuary, Habitat for Migratory Birds, Tiger Reserve, Protected Monuments, Inter-State boundary and critically polluted area as identified by CPCB etc. located within 5 km radius of the mine lease area.</p> <p>8. There is no court case / litigation pending.</p> <p>9. The SEAC on its meeting held on Dt: 06.02.2020 decided to take decision on the</p>			


 Secretary, SEAC

Sl. No	SEIAA File No.	Name & Address of the proponent	District	Type of Mineral	Name of the project	Mining lease period	Details of other mines including lease area located within 500 m from the periphery of the proposed mine lease area	Observation of SEAC based on Form-I, Pre-feasibility report, approved mining plan and checklist	Whether general condition apply	Maximum annual production capacity (in m ³)	Recommendation of the SEAC
								<p>proposal after getting the following from the concerned Tahasildar:</p> <p>(a) Certificate of the Tahasildar that there is no other sand mines located within 500 m from the periphery of the proposed mine lease area as DSR report reveals nine sand mines located in the same area.</p> <p>10. Now the Tahasildar Kesinga, Kalahandi vide letter no 506, Dt: 26.02.2020 certified that no other sand mines within the radius of 500 meters from the periphery of the proposed mine lease area. The nearest sand mines Kesinga Sand Mines exists 2.00 km</p>			


 Secretary, SEAC

Sl. No	SEIAA File No.	Name & Address of the proponent	District	Type of Mineral	Name of the project	Mining lease period	Details of other mines including lease area located within 500 m from the periphery of the proposed mine lease area	Observation of SEAC based on Form-I, Pre-feasibility report, approved mining plan and checklist	Whether general condition apply	Maximum annual production capacity (in m ³)	Recommendation of the SEAC
								distance from the proposed Jolko Sand Mines.			


 Chairman (Working), SEAC


 Secretary, SEAC