



MINUTES OF THE 211th MEETING OF STATE EXPERT APPRAISAL COMMITTEE (SEAC), A.P.,
HELD ON - 31st January, 1st & 2nd February 2023 AT VIJAYAWADA, A.P.

211th
SEAC, A.P.
(Day-2)

1st February, 2023.

Minutes for signature



सत्यमेव जयते

MINUTES OF THE 211th MEETING OF STATE EXPERT APPRAISAL COMMITTEE (SEAC), ANDHRA
PRADESH
HELD ON
1st February, 2023, AT VIJAYAWADA A.P.



**MINUTES OF THE 211th MEETING OF STATE EXPERT APPRAISAL COMMITTEE (SEAC), A.P.,
HELD ON - 31st January, 1st & 2nd February 2023 AT VIJAYAWADA, A.P.**

Present: The following members were present. (Through Video Conference)

1.	Dr.G.V.R.Srinivasa Rao, Professor, Civil Engineering Department, Andhra University, Visakhapatnam	Chairperson
2.	Dr.DineshSankar Reddy. Registrar(I/C), Professor of Chemical Engineering, NIT, Tadepalligudem, West Godavari	Member
3.	Prof. G. Gnana Mani, Retd., Professor of Zoology, Andhra University, Visakhapatnam	Member
4.	Prof. U. Shameem. Chairman, Dept. of Zoology, Andhra University, Visakhapatnam	Member
5.	Dr. Kiranmai, Assistant Professor, Dept. of Biotechnology, Vikrama Simhapuri University, Nellore, SPSR Nellore District	Member
6.	Prof. C. Sasidhar, Professor, Civil Engineering Dept, JNTU, Anantapur	Member
7.	Prof. N. Siva Prasad Reddy, Director (Academics), Brindavan Institute of Technology & Science, Kurnool	Member
8.	Prof. D. Bharathi, Professor, Dept. of Bio Sciences & Sericulture, Sri PadmavathiMahilaViswaVidhyalayam, Tirupati	Member
9.	Sri KatamneniVenkataRamana, Head of Mining Dept. Government Polytechnic, Narsipatnam.	Member
10.	Dr.M. Sunandana Reddy, Associate Professor,RGM College of Engineering & Technology (Autonomous), Nandyal.	Member
11.	Sri Matli. Chandra Sekhar Professor, Head of Department of Civil Engineering, NIT, Warangal.	Member
12.	Dr. G. Madhavi, Associate Professor, Department of Chemistry, Sri Venkateswara University, Tirupati	Member
13.	Prof. K. ThyagaRaju,Professor,Department of Biochemistry, S.V.University, Tirupati	Member
14.	Dr.Gummalla Prasanthi, Professor, Vijaya Institute of Pharmaceutical Sciences, Vijayawada	Member
15.	Sri. B. Siva Prasad, Chief Environmental Engineer, Andhra Pradesh Pollution Control Board. Vijayawada	Member Secretary.



Agenda Item: 211.17	2.520 Ha Mining of Ordinary Earth, Ballast, Road Metal & Boulders of Sri Raghavendra Metals at Sy.No: 6 & 13/2A1 (as per the Revenue Records in Sy No. 6/1,6/2 & 13/2A1), Decherla Village, Kovvuru Mandal, West Godavari District, Andhra Pradesh - Environmental Clearance - EIA Case - Reg.
SIA/AP/MI N/412221 /2022	<p>Category : B2 at par with B1.</p> <p>The proposed project is for mining of Earth, Ballast, Road Metal & Boulders in an area of 2.520 Ha. with a proposed of production quantity of Maximum Production : 46,200 M3/Annum Earth/Gravel - 6,600 M3 /annum Semi Weathered Rock- 17,600 M3/annum Basalt / Road Metal -22,000 M3/annum with a condition that the total production during a scheme should be limited to the approved quantity as per Mining scheme/ plan.</p> <p>The proposed project falls under Item No. 1(a) of the schedule of the EIA Notification 2006 and its amendments thereof - (i). Mining of minerals (≤ 250 ha of mining lease area in respect of non-coal mine lease).</p> <p>The project proponent and their consultant M/s. Hubert Enviro Care Systems, have attended the meeting.</p> <p>The project proponent has obtained TOR with public hearing on 29.10.2021 and public hearing was held on 29.06.2022.</p> <p>Public hearing details Air, water, sound pollutions and fencing issues are the main issues raised in the public hearing.</p> <p>The reply by the proponent for the issues raised in the PH is as follows:</p> <p>Sri P Vijay Kumar, Representative of M/s. Global Environment & Mining Services on behalf of M/s. Sri Raghavendra Metals, Prop: Smt. M. Mrudula: He thanked everyone who participated in the Public Consultation and he explained the public for following prevention & control measures for proposed mining activity:</p> <ul style="list-style-type: none">• Wet drilling will be adopted and controlled sequential blasting will be carried out. Due to controlled sequential blasting, the vibrations in the surrounding areas will be minimal.• The dust may get generated due to transport vehicles that carry the mined mineral. It will be suppressed by water spraying with tankers continuously.• The vehicles carrying the mines material will be covered with tarpaulins to prevent dust.• It is proposed to take-up plantation of 500 trees on every year suitable to local conditions, in the vacant mine land and government land and also on both sides of the approach road. The protection and maintenance of these trees will be the responsibility of the quarry management.• Once the mining operations gets started, half-yearly monitoring of Ambient Air Quality, Noise Levels, Water Quality testing, etc. will be carried out and the reports will be submitted to MoEF&CC Regional Office, APPCB and SEIAA.• In the proposed mine, around 30 people will get direct employment and another



Member Secretary
SEAC


Chairman
SEAC



MINUTES OF THE 211th MEETING OF STATE EXPERT APPRAISAL COMMITTEE (SEAC), A.P., HELD ON - 31st January, 1st & 2nd February 2023 AT VIJAYAWADA, A.P.

	<p>45 persons get indirect employment. In addition, opportunities will be given to locals, in various supporting indirect activities like transportation of mined materials, water spraying on the approach roads, tree plantation and their maintenance etc.</p> <ul style="list-style-type: none">• As part of CSR in association with other quarries operating in the village, it is proposed to provide water purifier to Decherla Village, Also it is proposed to arrange health camps on every six months, for the benefit of the people from surrounding villages.• Fencing will be provide around the mined area after completion of mining Activity.• All Precautionary measures will take-up for Environment Protection <p>The base line data was collected from Nov,2021 to Dec, 2021.</p> <p>The predominant wind direction is observed to be East to West.</p> <p>The maximum concentration of SPM is observed to be 59.74 µg/m³. The incremental concentration is 2.86 µg/m³. The GLC of SPM will fall at 0.3 Km in West direction of the mine.</p> <p>The proponent volunteered to provide health camps and water treatment plant to Decherla as a part of Corporate Social Responsibility (CSR) activity and shall maintain till the life of the mine. Life of mine is 9.43 years.</p> <p>The Committee after examining the project proposals, presentations, mining plan, MoEF&CC' Notifications & OMs, EIA Report, PH minutes and <u>detailed deliberations, recommended to issue Environmental Clearance with following conditions:</u></p> <ol style="list-style-type: none">1. The proponent shall comply with the proposals furnished in Environmental management plan.2. The project proponent shall develop greenbelt of 1km along approach roads & village Road sides.3. The project proponent shall maintain 5m additional buffer zone in addition to 7.5mt greenbelt in buffer zone and existing buffer zone plantation should not be disturbed.4. The proponent shall take dust suppression measures to meet the CPCB stipulated ambient air quality standards at any point of time.5. The project proponent shall adopt Wet drilling and controlled sequential blasting as per commitment by the proponent during public hearing.6. The project proponent shall develop 2000 medicinal plants and fruit plants in surrounding villages.7. The project proponent shall conduct health camps at least every 6 months with help of local PHC.8. The project proponent shall arrange fencing around the mine at the time of leaving the mine as per mine closure plan to protect the area.9. The project proponent shall comply other assurances given in the public hearing.
Agenda Item: 211.18	2.064 Ha. Mining of Earth, BALLAST, ROAD METAL & BOULDERS of M/s Sri Lakxmi Narasimha Swamy Granite Metals at Survey No.: 90/1, Kondagudem Village, Devarapalli Mandal, West Godavari District, Andhra Pradesh State- Violation TOR - Reg.
SIA/AP/MI N/410023 /2022	Category : B2 at par with B1 The proposed project is for mining of Earth, BALLAST, Road Metal & Boulders in an area of 2.064 Ha. with a proposed of production quantity of Earth, BALLAST, Road


Member Secretary
SEAC


Chairman
SEAC



	<p>Metal & Boulders - 40650 m³/annum with a condition that the total production during a scheme should be limited to the approved quantity as per Mining scheme/ plan.</p> <p>The proposed project falls under Item No. 1(a) of the schedule of the EIA Notification 2006 and its amendments thereof - (i). Mining of minerals (≤ 250 ha of mining lease area in respect of non-coal mine lease).</p> <p>The project proponent and their consultant M/s. Hubert Enviro Care Systems Pvt, Ltd., have attended the meeting.</p> <p>The Committee noted that as per the cluster letter issued by the Asst. Director of Mines & Geology, Eluru, vide Letter dated: 29.11.2022, there are 11 existing quarry leases within the radius of 500 mtrs area. The total cluster area is >5.0 Ha.</p> <p>This is a existing quarry lease and lease executed on 02.06.2015.</p> <p>And whereas, pursuant to the order of the Hon'ble Supreme Court dated the 27th February, 2012 in I.A. No.12-13 of 2011 in Special Leave Petition (Civil) No.19628-19629 of 2009, in the matter of Deepak Kumar etc. Vs. State of Haryana and Others etc., prior environmental clearance has now become mandatory for mining of minor minerals and the Central Government has published notification number S.O.141(E), dated the 15th January, 2016 making prior environment clearance mandatory for all minerals (major as well as minor) irrespective of size of the mine lease; And whereas, all mine lease holders are required to obtain prior environment clearance.</p> <p>The committee noted that the proponent operated mine after 2016 without obtaining environmental clearance as required under EIA notification 2006 after promulgation of S.O. 141 (E) dt 15.01.2016 and hence to be treated as identified violation case as per OM 07.07.2021.</p> <p>NGT order in OA No 136 of 2017 (SZ) : So under these circumstances, the application can be disposed of, giving the following directions: (i) The applications which are pending as on 31.3.2016 for Environment Clearance have to be treated as normal applications and not violation applications and the authorities are directed to dispose of those applications in accordance with law. 81 (ii) The persons who have not filed applications on or before 31.3.2016 and filed thereafter, can be treated as violation applications and the MoEF& CC /SEIAA is directed to dispose of those applications as violation cases in accordance with law. (iii) It is also made clear that all mining leases, either major or minor, even less than 5 hectares area, has to apply and get Environment Clearance as per the amended EIA Notification dated 15.1.2016. This will apply to the existing mining leases as well. The points are answered accordingly.</p> <p>The Committee, after examining <u>the project proposals, presentations, MoEF&CC Notifications & OMs and detailed deliberations, recommended to raise ADS for submission of registered land documents.</u></p>
Agenda Item No: 211.19	4.249Ha. Mining of Earth, BALLAST, ROAD METAL & BOULDERS of Sri. Daparthi Ammi Raju at Survey No.: 84/1&2, 85/1&2, Kondagudem Village, Devarapalli Mandal, West Godavari District, Andhra Pradesh State- Violation TOR - Reg.
SIA/AP/MI N/410100	Category : B2 at par with B1


Member Secretary
SEAC


Chairman
SEAC



/2022

The proposed project is for mining of **Earth, BALLAST, Road Metal & Boulders in an area of 4.249Ha.** with a proposed of production quantity of **Earth, BALLAST, ROAD METAL & BOULDERS 12107.8 m³/annum** with a condition that the total production during a scheme should be limited to the approved quantity as per Mining scheme/ plan.

The proposed project falls under Item No. 1(a) of the schedule of the EIA Notification 2006 and its amendments thereof - (i). Mining of minerals (≤ 250 ha of mining lease area in respect of non-coal mine lease).

The project proponent and their consultant M/s. Hubert Enviro Care Systems Pvt., Ltd., have attended the meeting.

The Committee noted that as per the cluster letter issued by the Asst., Director of Mines & Geology, Eluru, vide Letter dated: 29.11.2020, there are 12 existing quarry leases within the radius of 500 mtrs area. The total cluster area is >5.0 Ha.

This is a existing quarry lease and lease executed on 25.05.2015.

And whereas, pursuant to the order of the Hon'ble Supreme Court dated the 27th February, 2012 in I.A. No.12-13 of 2011 in Special Leave Petition (Civil) No.19628-19629 of 2009, in the matter of Deepak Kumar etc. Vs. State of Haryana and Others etc., prior environmental clearance has now become mandatory for mining of minor minerals and the Central Government has published notification number S.O.141(E), dated the 15th January, 2016 making prior environment clearance mandatory for all minerals (major as well as minor) irrespective of size of the mine lease; And whereas, all mine lease holders are required to obtain prior environment clearance.

This is a second renewal lease quarry and lease executed on 12.08.2015.

The committee noted that the proponent operated mine after 2016 without obtaining environmental clearance as required under EIA notification 2006 after promulgation of S.O. 141 (E) dt 15.01.2016 and hence to be treated as identified violation case as per OM 07.07.2021.

NGT order in OA No 136 of 2017 (SZ) : So under these circumstances, the application can be disposed of, giving the following directions: (i)The applications which are pending as on 31.3.2016 for Environment Clearance have to be treated as normal applications and not violation applications and the authorities are directed to dispose of those applications in accordance with law. 81 (ii) The persons who have not filed applications on or before 31.3.2016 and filed thereafter, can be treated as violation applications and the MoEF& CC /SEIAA is directed to dispose of those applications as violation cases in accordance with law. (iii) It is also made clear that all mining leases, either major or minor, even less than 5 hectares area, has to apply and get Environment Clearance as per the amended EIA Notification dated 15.1.2016. This will apply to the existing mining leases as well. The points are answered accordingly.

The Committee after examining the project proposals, presentations, MoEF&CC Notifications & OMs and detailed deliberations, recommended to raise ADS for submission of following:


Member Secretary
SEAC


Chairman
SEAC



	<ol style="list-style-type: none">1. Registered land documents.2. Modified mining plan as per the NGT norms.3. Latest cluster letter and previous production details.4. The project proponent shall bring a letter from Mines Department regarding reasons for excavation mineral beyond the mine lease boundary.
Agenda Item No: 211.20	10.926 Ha Mining of Road Metal & Gravel of M/s Vishanth Infra Engineers Pvt. Ltd., at Sy. No. 65 of c Village, Ozili Mandal, Tirupati District, Andhra Pradesh - Environmental Clearance - EIA Case - Reg.
SIA/AP/M IN/41230 4/2022	<p>Category : B2 at par with B1</p> <p>The proposed project is for mining of Road Metal & Gravel in an area of 10.926 Ha. with a proposed of production quantity of Road Metal - 1,63,150 m³/annum, Gravel - 53,411 m³/annum with a condition that the total production during a scheme should be limited to the approved quantity as per Mining scheme/ plan.</p> <p>The proposed project falls under Item No. 1(a) of the schedule of the EIA Notification 2006 and its amendments thereof - (i). Mining of minerals (≤ 250 ha of mining lease area in respect of non-coal mine lease).</p> <p>The project proponent and their consultant Global Enviro Labs, have attended the meeting.</p> <p>The project proponent has obtained TOR with public hearing on 25.06.2021 and public hearing was held on 28.10.2022.</p> <p>Public hearing details</p> <p>Fodder to problems cattle and dust pollution due to vehicular movement, are the main issues raised in the public hearing.</p> <p>The base line data was collected from Oct, 2021 to Dec, 2021.</p> <p>The predominant wind direction is observed to be North East to South West.</p> <p>The maximum concentration of SPM is observed to be 45.54 $\mu\text{g}/\text{m}^3$. The incremental concentration is 5.38 $\mu\text{g}/\text{m}^3$. The GLC of SPM will fall at 0.3 Km in the South West direction.</p> <p>The proponent volunteered to provide health camps and water treatment plant to Armenipadu as a part of Corporate Social Responsibility (CSR) activity and shall maintain till the life of the mine. Life of mine is 9.60 years.</p> <p>The Committee after examining the project proposals, presentations, mining plan, MoEF&CC' Notifications & OMs, EIA Report, PH minutes and <u>detailed deliberations, recommended to issue Environmental Clearance with following conditions:</u></p> <ol style="list-style-type: none">1. The proponent shall comply with the proposals furnished in Environmental management plan.2. The project proponent shall develop greenbelt of 1km along approach roads & village Road sides.3. The project proponent shall maintain 7.5mt greenbelt in buffer zone and existing buffer zone plantation should not be disturbed.


Member Secretary
SEAC


Chairman
SEAC

	<ol style="list-style-type: none"> 4. The proponent shall take dust suppression measures to meet the CPCB stipulated ambient air quality standards at any point of time. 5. The project proponent shall develop medicinal plants and fruit plants in surrounding villages. 6. The project proponent shall conduct health camps at least every 6 months with help of local PHC. 7. The project proponent shall develop 2.0 Ha of land for grazing to cattle fodder in South East corner of the mine lease area with budget of 1 lakh per annum. 8. The project proponent shall comply other assurances given in the public hearing.
<p>Agenda Item No: 211.21</p>	<p>0.5 Ha. Mining of ROAD METAL of Sri K. Sanjeeva Rao at Sy.No.43, Polipalli Village, Bhogapuram Tehsil, Vizianagaram District, Andhra Pradesh State - Violation TOR - Reg.</p>
<p>SIA/AP/M IN/40883 6/2022</p>	<p>Category : B2</p> <p>The proposed project is for mining of ROAD METAL in an area of 0.5 Ha with a proposed of production quantity of Road metal - 10156 m³/annum with a condition that the total production during a scheme should be limited to the approved quantity as per Mining scheme/ plan.</p> <p>The proposed project falls under Item No. 1(a) of the schedule of the EIA Notification 2006 and its amendments thereof - (I). Mining of minerals (≤ 250 ha of mining lease area in respect of non-coal mine lease).</p> <p>The project proponent and their consultant M/s. EHS 360 (P) LTD, have attended the meeting.</p> <p>The Committee noted that as per the cluster letter issued by the Asst., Director of Mines & Geology, Vizianagaram, vide Letter dated: 21.07.2022, there are 02 existing quarry leases within the radius of 500 mtrs area. The total cluster area is <5.0 Ha.</p> <p>This is a existing lease and the project proponent has obtained work order on 18.05.2017 for 10 years.</p> <p>The project proponent shall not carryout drilling and blasting activates as mentioned in the mining plan. The proponent has submitted production and dispatch details letter dt. 20.09.2022.</p> <p>The project proponent has submitted approved mining plan by leaving 0.06 Ha for non-mining zone as per the NGT norms.</p> <p>And whereas, pursuant to the order of the Hon'ble Supreme Court dated the 27th February, 2012 in I.A. No.12-13 of 2011 in Special Leave Petition (Civil) No.19628-19629 of 2009, in the matter of Deepak Kumar etc. Vs. State of Haryana and Others etc., prior environmental clearance has now become mandatory for mining of minor minerals and the Central Government has published notification number S.O.141(E), dated the 15th January, 2016 making prior environment clearance mandatory for all minerals (major as well as minor) irrespective of size of the mine lease; And whereas, all mine lease holders are required to obtain prior environment clearance.</p>


 Member Secretary
 SEAC


 Chairman
 SEAC



The committee noted that the proponent operated mine after 2016 without obtaining environmental clearance as required under EIA notification 2006 after promulgation of S.O. 141 (E) dt 15.01.2016 and hence to be treated as identified violation case as per OM 07.07.2021.

NGT order in OA No 136 of 2017 (SZ) : So under these circumstances, the application can be disposed of, giving the following directions: (i) The applications which are pending as on 31.3.2016 for Environment Clearance have to be treated as normal applications and not violation applications and the authorities are directed to dispose of those applications in accordance with law. 81 (ii) The persons who have not filed applications on or before 31.3.2016 and filed thereafter, can be treated as violation applications and the MoEF& CC /SEIAA is directed to dispose of those applications as violation cases in accordance with law. (iii) It is also made clear that all mining leases, either major or minor, even less than 5 hectares area, has to apply and get Environment Clearance as per the amended EIA Notification dated 15.1.2016. This will apply to the existing mining leases as well. The points are answered accordingly.


The Committee after examining the project proposals, presentations, MoEF&CC Notifications & OMs and detailed deliberations, recommended to issue specific (Violation) Terms of Reference without Public Hearing and following conditions:

1. The project proponent shall prepare cluster EIA& EMP.
2. The project proponent shall prepare a plantation plan including no. of species and type of species and area of land allocated for greenbelt.
3. The Project proponent shall obtain Barrier removal permission from Mines & Geology Department.
4. The project proponent shall submit plan for Restoration of benches and buffer zone in remediation plan and the cost of restoration of benches and buffer zone should be included in Bank guarantee.
5. The project proponent shall provide 15m additional buffer zone in addition to 7.5m buffer as the road near to the existing mine.
6. The proponent is liable to pay the penalties as levied by the concerned competent authority, as per the OM No.28.1.2022 and clause No 12 of SOP dated 07-07-2021, duly incorporating the total production during the violation period and submit the calculation of penalties based on the project cost and the total turnover during the violation period.
7. Credible action to be initiated through concerned Regional office, APPCB under section 15 read with section 19 of E(P) Act 1986.
8. The project proponent shall carry assessment of ecological damage, remediation plan and natural and community resource augmentation plan and it shall be prepared as an independent chapter in the environment impact assessment report by the accredited consultants. The collection and analysis of data for assessment of ecological damage, preparation of remediation plan and natural and community resource augmentation plan shall be done by an environmental laboratory duly notified under Environment (Protection) Act, 1986, or an environmental laboratory accredited by National Accreditation Board for Testing and Calibration Laboratories, or a laboratory of a Council of Scientific and Industrial Research institution working in the field of environment.
9. The project proponent shall ensure implementation of Environmental Management Plan, comprising remediation plan and natural and community resource augmentation plan corresponding to the ecological damage assessed and economic benefit derived due to violation.
10. The project proponent will be required to submit a bank guarantee equivalent to


Member Secretary
SEAC


Chairman
SEAC

	<p>the amount of remediation plan and Natural and Community Resource Augmentation Plan with the State Pollution Control Board.</p> <p>11. The project proponent shall give an undertaking by way of affidavit to comply with all the statutory requirements and judgment of Hon'ble Supreme Court dated the 2nd August 2017 in writ petition (Civil) No.144 of 2014 in the matter of common cause verse union of India and Ors. The undertaking inter-alia includes commitment of the PP not to repeat any such violation in future.</p> <p>12. The project proponent shall comply with the conditions mentioned at a point no. 11 of SoP dated 07.07.2021.</p>
Agenda Item: 211.22	1.852 Ha Mining of Black Granite of SRI BOMMISSETTY SANKAR RAO at Sy. No: 71/2P Gurijepalli Village, Santhamagalur Mandal, Prakasam District (Presently Bapatla District), Andhra Pradesh - TOR - Reg.
SIA/AP/MI N/410313 /2022	<p>Category : B2</p> <p>The proposed project is for mining of Black Granite in an area of 1.852 Ha. with a proposed of production quantity of Black Granite - 7763 m³/annum with a condition that the total production during a scheme should be limited to the approved quantity as per Mining scheme/ plan.</p> <p>The proposed project falls under Item No. 1(a) of the schedule of the EIA Notification 2006 and its amendments thereof - (i). Mining of minerals (≤ 250 ha of mining lease area in respect of non-coal mine lease).</p> <p>The project proponent and their consultant SV ENVIRO LABS & CONSULTANTS., have attended the meeting.</p> <p>The Committee noted that as per the cluster letter issued by the Asst., Director of Mines & Geology, Ongole, vide Letter dated: 05.05.2022, there are 04 existing quarry leases within the radius of 500 mtrs area. The total cluster area is >5.0Ha and obtained LOI on 23.12.2021.</p> <p>The Committee after examining the project proposals, presentations, mining plan, MoEF&CC' Notifications & OMs and detailed deliberations, recommended to issue Standard Terms of Reference with public hearing and following additional TORs:</p> <ol style="list-style-type: none"> 1. The project proponent shall prepare cluster EIA& EMP. 2. The project proponent shall prepare a plan for surface runoff prevention measures. 3. The project proponent shall prepare a plantation plan including no. of species and type of species and area of land allocated for greenbelt. 4. The project proponent shall prepare waste management plan for waste disposal.
Agenda Item: 211.23	1.650 Ha Mining of Gravel, Earth, Ballast Road metal & Boulders of Sri Venkata Sai Stone Crusher at Sy. No. 339-2B of Duddukuru Village, Devarapalli Mandal, West Godavari District, Andhra Pradesh - Environmental Clearance - EIA Case - Reg.


Member Secretary
& SEAC _{nlq}


Chairman
SEAC



<p>SIA/AP/M IN/41234 7/2022</p>	<p>Category: B2 at par with B1</p> <p>The proposed project is for mining of Gravel, Earth, Ballast Road metal & Boulders in an area of 1.650 Ha. with a proposed of production quantity of 17965CuM/ Annum of Earth, 5284 CuM/ Annum of Weathered Rock and 12681 CuM/ Annum of Road Metal i.e 35,930 CuM/Annum with a condition that the total production during a scheme should be limited to the approved quantity as per Mining scheme/ plan.</p> <p>The proposed project falls under Item No. 1(a) of the schedule of the EIA Notification 2006 and its amendments thereof - (i). Mining of minerals (≤ 250 ha of mining lease area in respect of non-coal mine lease).</p> <p>The project proponent and their consultant M/s. Hubert Enviro Care Systems, have attended the meeting.</p> <p>The Committee after examining the project proposals, presentations, MoEF&CC' Notifications & OMs and detailed deliberation, recommended to raise ADS for submission of Registered land documents.</p>
<p>Agenda Item: 211.24</p>	<p>2.50 Ha Road Metal, Boulders, Building Stone & Gravel Quarry of M/s Vaishnavi Metal Rocks Sand Enterprises at Sy. No.801, Paritala Village, Kanchikacherla Mandal, Krishna District, Andhra Pradesh - Violation TOR - Reg.</p>
<p>SIA/AP/M IN/81761 /2022</p>	<p>Category: B2 at par with B1.</p> <p>The proposed project is for mining of Road Metal, Boulders, Building Stone & Gravel in an area of 2.50 Ha. with a proposed of production quantity of Road Metal - 60,000 m³/annum Gravel - 2970 m³/annum with a condition that the total production during a scheme should be limited to the approved quantity as per Mining scheme/ plan.</p> <p>The proposed project falls under Item No. 1(a) of the schedule of the EIA Notification 2006 and its amendments thereof - (i). Mining of minerals (≤ 250 ha of mining lease area in respect of non-coal mine lease).</p> <p>The project proponent and their consultant Hubert Enviro Care Systems have attended the meeting.</p> <p>The Committee observed that the proposed mine site is near to Navepotavaram Reserve Forest.</p> <p>The Committee after examining the project proposals, presentations, MoEF&CC' Notifications & OMs and detailed deliberation, recommended to raise ADS for submission of Forest NOC and latest cluster letter.</p>
<p>Agenda Item: 211.25</p>	<p>3.0 Ha. Mining of Road Metal & Building Stone of M/s. Madhava Projects at Sy.No: 211 of Vooderu Village, Anakapalli Mandal, Visakhapatnam District, Andhra Pradesh - Violation TOR - Reg.</p>


Member Secretary
SEAC


Chairman
SEAC



MINUTES OF THE 211th MEETING OF STATE EXPERT APPRAISAL COMMITTEE (SEAC), A.P.,
HELD ON - 31st January, 1st & 2nd February 2023 AT VIJAYAWADA, A.P.

SIA/AP/MI
N/73490/
2022

Category : B2

The proposed project is for mining of **Road Metal & Building Stone** in an area of **3.0 Ha. with** a proposed of production quantity of **Road Metal & Building Stone 55,602 m³ /Annum** with a condition that the total production during a scheme should be limited to the approved quantity as per Mining scheme/ plan.

The proposed project falls under Item No. 1(a) of the schedule of the EIA Notification 2006 and its amendments thereof - (i). Mining of minerals (≤ 250 ha of mining lease area in respect of non-coal mine lease).

The project proponent and their consultant M/s. SV ENVIRO LABS & CONSULTANTS, have attended the meeting.

The Committee noted that as per the cluster letter issued by the Asst., Director of Mines & Geology (FAC), Anakapalli, vide Letter dated: 10.02.2022, there are 20 existing quarry leases within the radius of 500 mtrs area. The total cluster area is >5.0 Ha.

This is a existing lease and the project proponent has obtained work order on 21.03.2012 and lease is valid up to 25.06.2026.

The committee observed that there is a NGT case on proposed mine vide O.A No. 40 of 2022 dt. 29.03.2022. Since, it is a TOR the matter is in NGT, Southern Zone, Chennai.

And whereas, pursuant to the order of the Hon'ble Supreme Court dated the 27th February, 2012 in I.A. No.12-13 of 2011 in Special Leave Petition (Civil) No.19628-19629 of 2009, in the matter of Deepak Kumar etc. Vs. State of Haryana and Others etc., prior environmental clearance has now become mandatory for mining of minor minerals and the Central Government has published notification number S.O.141(E), dated the 15th January, 2016 making prior environment clearance mandatory for all minerals (major as well as minor) irrespective of size of the mine lease; And whereas, all mine lease holders are required to obtain prior environment clearance.

The committee noted that the proponent operated mine after 2016 without obtaining environmental clearance as required under EIA notification 2006 after promulgation of S.O. 141 (E) dt 15.01.2016 and hence to be treated as identified violation case as per OM 07.07.2021.

NGT order in OA No 136 of 2017 (SZ) : So under these circumstances, the application can be disposed of, giving the following directions: (i) The applications which are pending as on 31.3.2016 for Environment Clearance have to be treated as normal applications and not violation applications and the authorities are directed to dispose of those applications in accordance with law. 81 (ii) The persons who have not filed applications on or before 31.3.2016 and filed thereafter, can be treated as violation applications and the MoEF& CC /SEIAA is directed to dispose of those applications as violation cases in accordance with law. (iii) It is also made clear that all mining leases, either major or minor, even less than 5 hectares area, has to apply and get Environment Clearance as per the amended EIA Notification dated 15.1.2016. This will apply to the existing mining leases as well. The


Member Secretary
SEAC


Chairman
SEAC



points are answered accordingly.

The Committee after examining the project proposals, presentations, MoEF&CC Notifications & OMs and detailed deliberations, recommended to issue specific (Violation) Terms of Reference with Public Hearing and following conditions:

1. The project proponent shall prepare cluster EIA& EMP based latest cluster letter and shall submit latest cluster letter at the time of coming for EC.
1. The project proponent shall prepare a plantation plan including no. of species and type of species and area of land allocated for greenbelt.
2. The Project proponent shall obtain Barrier removal permission from Mines & Geology Department.
3. The Project proponent shall obtain buffer removal permission from Mines & Geology Department.
4. The Project proponent shall submit photographs of nearest sheds with Geo-coordinates.
5. The project proponent shall submit plan for Restoration of benches and buffer zone in remediation plan and the cost of restoration of benches and buffer zone should be included in Bank guarantee.
6. The proponent is liable to pay the penalties as levied by the concerned competent authority, as per the OM No.28.1.2022 and clause No 12 of SOP dated 07-07-2021, duly incorporating the total production during the violation period and submit the calculation of penalties based on the project cost and the total turnover during the violation period.
7. Credible action to be initiated through concerned Regional office, APPCB under section 15 read with section 19 of E(P) Act 1986.
8. The project proponent shall carry assessment of ecological damage, remediation plan and natural and community resource augmentation plan and it shall be prepared as an independent chapter in the environment impact assessment report by the accredited consultants. The collection and analysis of data for assessment of ecological damage, preparation of remediation plan and natural and community resource augmentation plan shall be done by an environmental laboratory duly notified under Environment (Protection) Act, 1986, or an environmental laboratory accredited by National Accreditation Board for Testing and Calibration Laboratories, or a laboratory of a Council of Scientific and Industrial Research institution working in the field of environment.
9. The project proponent shall ensure implementation of Environmental Management Plan, comprising remediation plan and natural and community resource augmentation plan corresponding to the ecological damage assessed and economic benefit derived due to violation.
10. The project proponent will be required to submit a bank guarantee equivalent to the amount of remediation plan and Natural and Community Resource Augmentation Plan with the State Pollution Control Board.
11. The project proponent shall give an undertaking by way of affidavit to comply with all the statutory requirements and judgment of Hon'ble Supreme Court dated the 2nd August 2017 in writ petition (Civil) No.144 of 2014 in the matter of common cause verse union of India and Ors. The undertaking inter-alia includes commitment of the PP not to repeat any such violation in future.
12. The project proponent shall comply with the conditions mentioned at a point no. 11 of SoP dated 07.07.2021.

Agenda Item: 211.26 3.561 Ha, Mining of Earth, Road Metal & Ballast of M/s. Sai Sri Lakshmi Venkateshwara Stone Crusher at Sy. No., 295-1 (295) Village :Duddukur , Mandal; Devarapalli, West Godavari District, Andhra Pradesh - Environmental Clearance -



Member Secretary
SEAC


Chairman
SEAC



MINUTES OF THE 211th MEETING OF STATE EXPERT APPRAISAL COMMITTEE (SEAC), A.P.,
HELD ON - 31st January, 1st & 2nd February 2023 AT VIJAYAWADA, A.P.

	EIA Case - Reg.
SIA/AP/MI N/412428 /2022	<p>Category: B2 at par with B1</p> <p>The proposed project is for mining of Earth, Road Metal & Ballast in an area of 3.561 Ha. with a proposed of production quantity of Earth / Road metal & Ballast - 1,53,780 M3/Annum with a condition that the total production during a scheme should be limited to the approved quantity as per Mining scheme/ plan.</p> <p>The proposed project falls under Item No. 1(a) of the schedule of the EIA Notification 2006 and its amendments thereof - (i). Mining of minerals (≤ 250 ha of mining lease area in respect of non-coal mine lease).</p> <p>The project proponent and their consultant, Hubert Enviro Care Systems have attended the meeting.</p> <p>The Committee after examining the project proposals, presentations, MoEF&CC' Notifications & OMs and detailed deliberation, recommended to raise ADS for submission of Registered land documents.</p>
Agenda Item: 211.27	0.598 Ha. Mining of Colour Granite of M/s. Sri Srinivasa Granites, at Sy.No: 103/P Konidena Village, Balli Kurava Mandal, Bapatla District, Andhra Pradesh -TOR - Reg.
SIA/AP/MI N/411938 /2022	<p>Category: B2</p> <p>The proposed project is for mining of Colour Granite in an area of 0.598 Ha. with a proposed of production quantity of Colour Granite - 576 m3 /Annum with a condition that the total production during a scheme should be limited to the approved quantity as per Mining scheme/ plan.</p> <p>The proposed project falls under Item No. 1(a) of the schedule of the EIA Notification 2006 and its amendments thereof - (i). Mining of minerals (≤ 250 ha of mining lease area in respect of non-coal mine lease).</p> <p>The project proponent and their consultant, M/s. SV ENVIRO LABS & CONSULTANTS have attended the meeting.</p> <p>The Committee noted that as per the cluster letter issued by the Asst., Director of Mines & Geology, Ongole, vide Letter dated: 14.06.2022, there are 16 existing quarry leases and 02 Lol within the radius of 500 mtrs area. The total cluster area is >5.0 Ha and obtained LOI on 31.01.2022. Life of the mine is 31 years.</p> <p>The Committee after examining the project proposals, presentations, mining plan, MoEF&CC' Notifications & OMs and detailed deliberations, recommended to issue Standard Terms of Reference with public hearing and following additional TORs:</p> <ol style="list-style-type: none">1. The project proponent shall prepare cluster EIA& EMP based latest cluster letter and shall submit latest cluster letter at the time of coming for EC.2. The project proponent shall prepare a plan for surface runoff prevention


Member Secretary
SEAC


Chairman
SEAC




	<p>measures.</p> <ol style="list-style-type: none">3. The project proponent shall prepare a plantation plan including no. of species and type of species and area of land allocated for greenbelt.4. The project proponent shall prepare waste management plan for waste disposal.
Agenda Item: 211.28	3.500 Ha. Mining of Colour Granite of M/s. Annan Granites at Sy. No. 71 of Lingalavalasa Village, Tekkali Mandal in Srikakulam District, Andhra Pradesh - TOR - Reg.
SIA/AP/MI N/411876 /2022	<p>Category: B2 at par with B1.</p> <p>The proposed project is for mining of Colour Granite in an area of 3.500 Ha. with a proposed of production quantity of Colour Granite - 5838 m³ /Annum with a condition that the total production during a scheme should be limited to the approved quantity as per Mining scheme/ plan.</p> <p>The proposed project falls under Item No. 1(a) of the schedule of the EIA Notification 2006 and its amendments thereof - (i). Mining of minerals (≤ 250 ha of mining lease area in respect of non-coal mine lease).</p> <p>The representative of the project and their consultant VVN Technologies Pvt., Ltd have attended the meeting.</p> <p>The Committee noted that as per the cluster letter issued by the Asst., Director of Mines & Geology, Tekkali, vide Letter dated: 26.11.2022, there are 13 existing quarry leases within the radius of 500 mtrs area. The total cluster area is >5.0 Ha.</p> <p>Earlier, the proponent has obtained EC vide letter dt. 25.03.2013 for Colour Granite - 6104 m³ /Annum and which is valid for 20 years.</p> <p>The project proponent has obtained work order vide proceedings letter dt.05.02.2001 and is valid upto 04.02.2021. Now the project proponent has obtained deemed extension vide letter 24.06.2022 and which is valid upto 31.03.2023.</p> <p>The proponent has submitted production and dispatch details vide letter dt. 03.12.2022</p> <p>The Committee after examining the project proposals, presentations, mining plan, MoEF&CC' Notifications & OMs and detailed deliberations, recommended to issue Standard Terms of Reference with public hearing and following additional TORs:</p> <ol style="list-style-type: none">1. The project proponent shall prepare cluster EIA& EMP.2. The project proponent shall prepare a plan for surface runoff prevention measures.3. The project proponent shall prepare a plantation plan including no. of species and type of species and area of land allocated for greenbelt.4. The project proponent shall prepare waste management plan for waste disposal.5. The project proponent shall submit approved mining plan at the time of coming for EC as the submitted approved mining plan is valid up to 31.03.2023.


Member Secretary
SEAC


Chairman
SEAC

<p>Agenda Item: 211.29</p>	<p>12.054 Ha, Mining of DOLOMITE, SHALE AND STEATITE of SRI Y. MADHUSUDHAN REDDY at Sy.No: 62/P Chandana Village, Yadiki Mandal Ananthapuramu District, Andhra Pradesh - Environmental Clearance - EIA Case - Reg.</p>
<p>SIA/AP/MI N/412585 /2022</p>	<p>Category: B2 at par with B1.</p> <p>The proposed project is for mining of DOLOMITE, SHALE AND STEATITE in an area of 12.054 Ha. with a proposed of production quantity of Dolomite-202064 MTPA Shale-80825 MTPA Steatite-80825 MTPA with a condition that the total production during a scheme should be limited to the approved quantity as per Mining scheme/ plan.</p> <p>The proposed project falls under Item No. 1(a) of the schedule of the EIA Notification 2006 and its amendments thereof - (i). Mining of minerals (≤ 250 ha of mining lease area in respect of non-coal mine lease).</p> <p>The project proponent and their SV Enviro Labs & Consultants have attended the meeting.</p> <p>The project proponent has obtained TOR with public hearing on 01.07.2022 and public hearing was held on 04.10.2022.</p> <p>As a part of Additional TOR the following soil conservation methods shall adopt in the mine area to avoid soil erosion.</p> <ol style="list-style-type: none"> 1. Monitoring the soil quality and detecting critical zones. 2. Soil binding vegetation will be grown on dump slopes and bench slopes. 3. Contour trenches along with siltation ponds will be constructed to control perimeter runoff through sheet or gully erosion. 4. Green belt development will be encourage in plain areas of the mine lease. 5. Controlling and estimating the efficiency of applied soil conservation techniques. 6. 7.5 m buffer area of the mine lease will be maintained undisturbed. <p>Public hearing details</p> <p>Grazing and road damages are the specific issues raised in the public hearing.</p> <p>The reply by the proponent for the issues raised in the PH is as follows:</p> <p>Sri Y. Madhu Sudhan Reddy, Representative of M/s. Y. Madhu Sudhan Reddy: He assured that the blasting activity will be carried out only as and whenever required by taking approvals from the concerned authorities and also assured that there will not be any damage to the surrounding agricultural lands as they will adopt modern technology controlled blasting operation. He assured that they will develop greenbelt of about 1200 plants and will explore medicinal plantation in greenbelt development. He also assured that they will provide RO plant in the village and will extend their support for the development of the surrounding villages under CSR activities.</p> <p>The base line data was collected from March, 2022 to May, 2022. The predominant wind direction is observed to be East, South East to West, North West.</p> <p>The maximum concentration of SPM is observed to be 57.8 $\mu\text{g}/\text{m}^3$. The incremental</p>


 Member Secretary
 X SEAC


 Chairman
 SEAC



concentration is 2.63 $\mu\text{g}/\text{m}^3$. The GLC of SPM will fall at 0.99 Km in West North West direction of the mine.

The proponent volunteered to provide water treatment plant to Lakshumpalli Village and four hospital beds to PHC in Yadiki Mandal as a part of Corporate Social Responsibility (CSR) activity and shall maintain till the life of the mine. Life of mine is 29 years.

The project proponent shall comply following conditions as stipulated in the forest NOC dt.06.08.2020.

1. The applicant should take up digging of peripheral trench of size 3 Mt top width, 2 Mt bottom width and 3 Mt depth along the boundary of Reserve Forest on the Western side of the lease area with the permission and supervision of the Forest Range Officer, Gooty. The Forest Range Officer, Gooty should personally inspect the mining area and certify that the trench work is completed. Mining work should be started after completion of peripheral trench work.
2. The applicant should plant the plants on the mound of the trench with the permission and supervision of the Forest Range Officer, Gooty.
3. The applicant should take up Soil Moisture Conservation works in mining area for controlling soil erosion.
4. The applicant should follow the norms of the Pollution Control Board.
5. There shall not be any damage caused to flora and fauna in the forest by the operations carried out in the lease area and outside.
6. Fire shall not be spread from the lease area into the forest.
7. There shall not be any damage to the wildlife in the area.
8. The applicant should follow Rules and Regulations of Andhra Pradesh Forest Act, 1967, Forest (Conservation) Act, 1980, Wildlife Protection Act, 1972, Bio-diversity Act, 2002 and Environmental and Protection Act, 1986 etc.,
9. The applicant should take necessary safety precautions for avoiding accidents to public and should not cause any harm to public during mining operation. If any harm is caused to public the applicant is held responsible for further complications.
10. Mining operation is allowed from 8.00 AM to 5.00 PM.
11. The Forest Range Officer, Gooty should personally inspect mining area and see that no violations are noticed and submit status of mining area for every six months. If any violations are noticed while inspecting of higher authority the individuals are held responsible for further complications.
12. If any violation is noticed action will be initiated against the individual and NOC will be cancelled without any notice as per rules in vogue.

The Committee after examining the project proposals, presentations, mining plan, MoEF&CC Notifications & OMs, EIA Report, PH minutes and detailed deliberations, recommended to issue Environmental Clearance with following conditions:

1. The proponent shall comply with the proposals furnished in Environmental management plan.
2. The project proponent shall develop greenbelt of 1km along boundary lease area and approach roads & village Road sides.
3. The project proponent shall maintain 7.5mt greenbelt in buffer zone and existing buffer zone plantation should not be disturbed.
4. The proponent shall take dust suppression measures to meet the CPCB stipulated ambient air quality standards at any point of time.
5. The project proponent shall develop medicinal plants and fruit plants in surrounding villages.
6. The project proponent shall lay separate approach road to the mining unit.
7. The project proponent shall give employment to local people and shall take safety measures to workers.
8. The project proponent shall comply other assurances given in the public hearing.
9. The project proponent shall comply conditions stipulated in the forest NOC dt.06.08.2020.


Member Secretary
SEAC


Chairman
SEAC



Agenda Item: 211.30	<p>12.159 Ha, Mining of DOLOMITE, SHALE AND STEATITE of M/s. Venkateswara Enterprises at Sy.No: 62/P Chandana Village, Yadiki Mandal Ananthapuramu District, Andhra Pradesh - Environmental Clearance - EIA Case - Reg.</p>
SIA/AP/MI N/421951 /2023	<p>Category: B2 at par with B1.</p> <p>The proposed project is for mining of DOLOMITE, SHALE AND STEATITE in an area of 12.159 Ha. with a proposed production quantity of Dolomite-2,01,950 MTPA; Shale-80,780 MTPA Steatite-80,780 MTPA with a condition that the total production during a scheme should be limited to the approved quantity as per Mining scheme/ plan.</p> <p>The proposed project falls under Item No. 1(a) of the schedule of the EIA Notification 2006 and its amendments thereof - (i). Mining of minerals (≤ 250 ha of mining lease area in respect of non-coal mine lease).</p> <p>The project proponent and their consultant M/s. SV Enviro Labs & Consultants have attended the meeting.</p> <p>The project proponent has obtained TOR with public hearing on 01.07.2022 and public hearing was held on 04.10.2022.</p> <p>As a part of Additional TOR the following soil conservation methods shall adopt in the mine area to avoid soil erosion.</p> <ol style="list-style-type: none">1. Monitoring the soil quality and detecting critical zones.2. Soil binding vegetation will be grown on dump slopes and bench slopes.3. Contour trenches along with siltation ponds will be constructed to control perimeter runoff through sheet or gully erosion.4. Green belt development will be encourage in plain areas of the mine lease.5. Controlling and estimating the efficiency of applied soil conservation techniques.6. 7.5 m buffer area of the mine lease will be maintained undisturbed. <p>Public hearing details</p> <p>Grazing and road dunes are the specific issues raised in the public hearing.</p> <p>The reply by the proponent for the issues raised in the PH is as follows:</p> <p>Sri Y. Madhu Sudhan Reddy, Representative of M/s. Sri Venkateswara Enterprises: He assured that the blasting activity will be carried out only as and whenever required by taking approvals from the concerned authorities and also assured that there will not be any damage to the surrounding agricultural lands as they will adopt modern technology controlled blasting operation. He assured that they will develop greenbelt of about 1200 plants and will explore medicinal plantation in greenbelt development. He also assured that they will provide RO plant in the village and will extend their support for the development of the surrounding villages under CSR activities.</p>


Member Secretary
SEAC


Chairman
SEAC



The base line data was collected from March, 2022 to May, 2022. The predominant wind direction is observed to be East, South East to West, North West.

The maximum concentration of SPM is observed to be 57.8 µg/m³. The incremental concentration is 2.63 µg/m³. The GLC of SPM will fall at 0.99 Km in West North West direction of the mine.

The proponent volunteered to provide water treatment plant to Chandana Village and Digital class room setup with projector, computer and room interior to Primary School of Chanda village as a part of Corporate Social Responsibility (CSR) activity and shall maintain till the life of the mine. Life of mine is 21 years.

The project proponent shall comply following conditions as stipulated in the forest NOC dt. 06.08.2020.

1. The applicant should take up digging of peripheral trench of size 3 Mt top width, 2 Mt bottom width and 3 Mt depth along the boundary of Reserve Forest on the Western side of the lease area with the permission and supervision of the Forest Range Officer, Gooty. The Forest Range Officer, Gooty should personally inspect the mining area and certify that the trench work is completed. Mining work should be started after completion of peripheral trench work.
2. The applicant should plant the plants on the mound of the trench with the permission and supervision of the Forest Range Officer, Gooty.
3. The applicant should take up Soil Moisture Conservation works in mining area for controlling soil erosion.
4. The applicant should follow the norms of the Pollution Control Board.
5. There shall not be any damage caused to flora and fauna in the forest by the operations carried out in the lease area and outside.
6. Fire shall not be spread from the lease area into the forest.
7. There shall not be any damage to the wildlife in the area.
8. The applicant should follow Rules and Regulations of Andhra Pradesh Forest Act, 1967, Forest (Conservation) Act, 1980, Wildlife Protection Act, 1972, Bio-diversity Act, 2002 and Environmental and Protection Act, 1986 etc.,
9. The applicant should take necessary safety precautions for avoiding accidents to public and should not cause any harm to public during mining operation. If any harm is caused to public the applicant is held responsible for further complications.
10. Mining operation is allowed from 8.00 AM to 5.00 PM.
11. The Forest Range Officer, Gooty should personally inspect mining area and see that no violations are noticed and submit status of mining area for every six months. If any violations are noticed while inspecting of higher authority the individuals are held responsible for further complications.
12. If any violation is noticed action will be initiated against the individual and NOC will be cancelled without any notice as per rules in vogue.

The Committee after examining the project proposals, presentations, mining plan, MoEF&CC' Notifications & OMs, EIA Report, PH minutes and detailed deliberations, recommended to issue Environmental Clearance with following conditions:

1. The proponent shall comply with the proposals furnished in Environmental management plan.
2. The project proponent shall develop greenbelt of 1km along boundary lease area and approach roads & village Road sides.
3. The project proponent shall maintain 7.5mt greenbelt in buffer zone and existing buffer zone plantation should not be disturbed.
4. The proponent shall take dust suppression measures to meet the CPCB stipulated ambient air quality standards at any point of time.
5. The project proponent shall develop medicinal plants and fruit plants in surrounding villages.

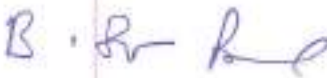

Member Secretary
SEAC


Chairman
SEAC



MINUTES OF THE 211th MEETING OF STATE EXPERT APPRAISAL COMMITTEE (SEAC), A.P., HELD ON - 31st January, 1st & 2nd February 2023 AT VIJAYAWADA, A.P.

	<ol style="list-style-type: none">6. The project proponent shall lay separate approach road to the mining unit.7. The project proponent shall give employment to local people and shall take safety measures to workers.8. The project proponent shall comply other assurances given in the public hearing.9. The project proponent shall comply conditions stipulated in the forest NOC dt.06.08.2020.
Agenda Item: 211.31	24.177 Ha. Mining of Quartz of M/s. Sri Sai Minerals at Sy. No. 117 (Part) Prabhagairipatnam Village, Podalakur Mandal in SPSR Nellore District, Andhra Pradesh - Standard TOR - Reg.
SIA/AP/MI N/412067 /2022	<p>Category: B2</p> <p>The proposed project is for mining of Quartz in an area of 24.177 Ha. with a proposed of production quantity of Quartz - 15081 MT/Annum with a condition that the total production during a scheme should be limited to the approved quantity as per Mining scheme/ plan.</p> <p>The proposed project falls under Item No. 1(a) of the schedule of the EIA Notification 2006 and its amendments thereof - (i). Mining of minerals (≤ 250 ha of mining lease area in respect of non-coal mine lease).</p> <p>The project proponent and their consultant EHS 360 have attended the meeting.</p> <p>The Committee noted that as per the cluster letter issued by the Asst., Director of Mines & Geology, Nellore, vide Letter dated: 17.09.2022, there is One existing quarry leases within the radius of 500 mtrs area. The total cluster area is >5.0 Ha.</p> <p>The Prabhagiripatnam RF is at a distance of 87m and the committee observed that the proponent has obtained Forest NOC in the name of M/s. Geo Enterprises and hence, committee suggested the proponent to get NOC in the name of M/s. Sri Sai Minerals. Hence, committee recommended to raise ADS for submission new Forest NOC in the name of M/s. Sri Sai Minerals.</p> <p>The Committee after examining the project proposals, presentations, mining plan, MoEF&CC' Notifications & OMs and detailed deliberations, recommended to raise ADS for submission new Forest NOC in the name of M/s. Sri Sai Minerals.</p>
Agenda Item No. 211.32	2.246 Ha. Mining of Road Metal and Gravel of M/s. Sri Ganapathi Stone Crusher at Sy. No: 01, Kachavaram Village, Ibrahimpatnam Mandal, NTR District, Andhra Pradesh - TOR - Reg.
SIA/AP/MI N/411755 /2022	<p>Category: B2</p> <p>The proposed project is for mining of Road Metal and Gravel in an area of 2.246 Ha. with a proposed production quantity of Road Metal -- 30167 m³ /Annum and Gravel - 3352 m³ /Annum with a condition that the total production during a scheme should be limited to the approved quantity as per Mining scheme/ plan.</p> <p>The proposed project falls under Item No. 1(a) of the schedule of the EIA Notification</p>


Member Secretary
SEAC


Chairman
SEAC



	<p>2006 and its amendments thereof - (i). Mining of minerals (≤ 250 ha of mining lease area in respect of non-coal mine lease).</p> <p>The project proponent and their consultant M/s. SV Enviro Labs & Consultant have attended the meeting.</p> <p>The Committee noted that as per the cluster letter issued by the Asst., Director of Mines & Geology, Vijayawada, vide Letter dated: 16.11.2022, there are 17 existing quarry leases within the radius of 500 mtrs area. The total cluster area is >5.0 Ha and obtained LOI on 05.08.2022. life of the mine is 15 years.</p> <p>The Committee after examining the project proposals, presentations, mining plan, MoEF&CC' Notifications & OMs and detailed deliberations, recommended to issue Standard Terms of Reference with public hearing and following additional TORs:</p> <ol style="list-style-type: none">1. The project proponent shall prepare cluster EIA& EMP.2. The project proponent shall prepare a plan for surface runoff prevention measures.3. The project proponent shall prepare a plantation plan including no. of species and type of species and area of land allocated for greenbelt.
<p>Agenda Item: 211.33</p>	<p>3.772 Ha mining of Colour Granite of M/s K. B. Granites LLP at Sy. No: 934/31-B12/P (0.113Ha./0.28 Acre), 934/31B13/P (0.26Ha./0.66 Acre), 934/31B14/P (0.323Ha./0.80 Acre), 934/31B15(P) (0.364Ha./0.90 Acre), 934/30-A (0.404Ha./1.00 Acre), 934/30-B(P) (1.574Ha./3.89 Acres), 934/30-C (0.404Ha./1.00 Acre) and 934/30-D (0.319Ha./0.79 Acre) of Konidena Village & Ballikurava Mandal, Prakasam District, Andhra Pradesh - 523301 - Environmental Clearance - EIA Case - Reg.</p>
<p>SIA/AP/MIN/405137/2022</p>	<p>Category: B2 at par with B1.</p> <p>The proposed project is for mining of Colour Granite in an area of 3.772 Ha. with a proposed production quantity of Colour Granite - 12221 m³/Annum with a condition that the total production during a scheme should be limited to the approved quantity as per Mining scheme/ plan.</p> <p>The proposed project falls under Item No. 1(a) of the schedule of the EIA Notification 2006 and its amendments thereof - (i). Mining of minerals (≤ 250 ha of mining lease area in respect of non-coal mine lease).</p> <p>The project proponent and their consultant M/s. SV Enviro Labs & Consultants have attended the meeting.</p> <p>The decision of 204th SEAC meeting :</p> <p>The Committee after examining the project proposals, presentations, EIA appraisal, mining plan, MoEF&CC' Notifications & OMs and detailed deliberations, recommended to raise ADS for submission of Photographs of nearest sheds with Geo-coordinates.</p> <p>Accordingly the proponent submitted Photographs</p>


Member Secretary
SEAC


Chairman
SEAC



The SEIAA has issued TOR on 04/04/2022 and public hearing was held on 06.09.2022.

Public hearing details

Grazing and road damages are the specific issues raised in the public hearing.

The reply by the proponent for the issues raised in the PH is as follows:

Sri A. Subhaskar Reddy, Legal Advisor of the proposed project: He responded to the issues that emerged in the EPH on behalf of the project proponent. He assured as follows:

- > Natural streams are existing in Kopparam Village. He assured the participants that measures will be implemented obstruction to the natural streams. He informed that there are no natural streams passing through the proposed mine lease area.
- > Water tankers will be provided for sprinkling of water continuously to control dust pollution, and all the measures will be implemented for the mitigation of dust without any problems due to dust to the villagers.
- > After the commencement of the mining operations, they will provide financial support for the drinking water plant in Malayapalem village, and provide basic infrastructure in the schools under CSR activity.
- > Development of green belt in the buffer zone and take up of Avenue plantation in the villages and along the roads as part of the green belt development.
- > There are no complaints registered on the working of children in the quarry mines as of date. No child labor in the mining activity in the area. He asked to bring to the notice of the Mines Association or mine management if any

Page 13 of 15


child labor working in the mines. His mine management will allow child labor in the mining activity.

- > Already they are undertaking developmental activities in the surrounding villages through association. The mine management will render financial support together with everyone else for conducting periodical health check up, providing water plants etc.
- The management is always ready to extend their support to the villagers.
- There is no chance of any type of pollution from the open cast method of mining other than dust pollution. The management is proposed to adopt least hydraulic drilling method which is a robust equipped with dust collectors so the dust generation will be at a minimum level.
- The mining will be carried out below the surface level hence there is no possibility of spreading dust on the surrounding environment due to depth mining.
- The management will restrict the mining operations during night time in case the lease area is near village habitation.
- The management has proposed to engage higher quality ISI standard machinery in the mining operations so the noise will be within the limits only.
- The Mining will be carried out duly obtaining all the statutory clearances, and follow all the norms stipulated for mining without any problems to the surrounding villagers.

The base line data was collected from Jan,2022 to March,2022.The predominant wind direction is observed to be South East to North West.

The maximum concentration of SPM is observed to be 69.2 $\mu\text{g}/\text{m}^3$. The incremental concentration is 3.06 $\mu\text{g}/\text{m}^3$. The GLC of SPM will fall at 0.86 Km in West North West direction of the mine.

The proponent volunteered to provide mineral water plant to Konidena village and two surgical beds to PHC in Ballikurava Mandal as a part of Corporate Social Responsibility


Member Secretary
SEAC


Chairman
SEAC




	<p>(CSR) activity and shall maintain till the life of the mine. Life of mine is 23 years.</p> <p>A complaint dt. 29.08.2022 as received against this unit stating that not to issue permission and there is a Writ petition on this unit vide W.P no. 16555 of 2022 11th respondent is the applicant.</p> <p>The committee observed that the case is not yet dispute pertaining to ownership of land of mining lease area.</p> <p>The Committee after examining the project proposals, presentations, mining plan, MoEF&CC' Notifications & OMs, EIA Report, PH minutes and <u>detailed deliberations</u>, <u>recommended to issue Environmental Clearance with following conditions:</u></p> <ol style="list-style-type: none">1. The proponent shall comply with the proposals furnished in Environmental management plan.2. The project proponent shall develop greenbelt of 1km along boundary lease area and approach roads & village Road sides.3. The project proponent shall maintain 7.5mt greenbelt in buffer zone and existing buffer zone plantation should not be disturbed.4. The proponent shall take dust suppression measures to meet the CPCB stipulated ambient air quality standards at any point of time.5. The project proponent shall acquire 1.0 Ha additional land for waste disposal.6. The project proponent shall comply other assurances given in the public hearing.
Agenda Item: 211.34	1.70 Ha Ordinary Sand Mine of M/s. Jai Prakash Power Ventures Private Limited, Y.V Palem/2022-13sand reach Y.V Palem Village, P. Gannavaram Mandal, DR.B.R. Ambedkar Konaseema District Erstwhile East Godavari District, Andhra Pradesh - Environmental Clearance- Reg.
SIA/AP/MI N/415061 /2023	<p>Category : B2</p> <p>The project proposal is for mining Ordinary Sand in an area of 1.70 Ha with a proposed production quantity of Ordinary Sand Mine - 17,000m³/annum with a condition that the total production during a scheme should be limited to the approved quantity as per Mining scheme plan.</p> <p>The proposed project falls under Item No. 1(a) of the schedule of the EIA Notification 2006 and its amendments thereof Mining of minerals (≤ 250 ha of mining lease area in respect of non-coal mine lease).</p> <p>The representative of the project proponent of M/s. Jai Prakash Power Ventures Limited and their RQP, Dr. Vijay Kumar have attended the meeting.</p> <p>The Committee noted that as per the cluster letter issued by the Asst., Director of Mines & Geology, Rajamahendravaram, vide Letter dated: 04.01.2023, there are no existing sand reaches within the radius of 500 mtrs area.</p> <p>The project proponent volunteered to allocate funds 10% of the project cost for providing amenities to the local school / PHCs and development of village roads in the Y.V Palem Village under Corporate Social Responsibility (CSR).</p> <p>The Committee after examining the project proposals, presentations, MoEF&CC Notifications & OM's and detailed deliberations, recommended for issue of Environmental</p>


Member Secretary
SEAC


Chairman
SEAC

	<p>clearance for Semi Mechanised method of mining with the following conditions:</p> <ol style="list-style-type: none"> 1. There shall be no change in the production quantities approved in Environment Clearance order. 2. All the conditions and guidelines issued by MoEF&CC, Govt of India in respect of sand mining shall be followed. 3. The directions issued by the Honb'le NGT, Southern Zone, Chennai in the matter of O.A.No. 47 of 2016 (SZ) & 177 of 2016 (SZ), Order dated:14.12.2020 shall be scrupulously followed. 4. The boundary pillars shall be erected with geo co-ordinates marked on them. 5. No sand mining shall be done during the rainy season. 6. The ramp (i.e., approach road) shall be removed after sand mining is completed. 7. The standard environmental conditions for sand mining specified in the Sustainable Sand Mining Guidelines, issued by MoEF&CC, Govt of India, 2016 shall be followed. The mine operator shall not carry mining more than 1 meter depth in compliance with AP WALTA Act. 8. Under any circumstance under water sand mining shall not be carried out.
Agenda Item: 211.35	1.19 Ha Ordinary Sand Mine of M/s. Jai Prakash Power Ventures Private Limited, Mondepulanka-Manepalli /2022-1 Sand Mine, Mondepulanka-Manepalli Village, P.Gannavaram Mandal, DR.B.R. Ambedkar Konaseema District, Erstwhile East Godavari District, Andhra Pradesh - Environmental Clearance- Reg.
SIA/AP/MI N/415389 /2023	<p>Category : B2</p> <p>The project proposal is for mining Ordinary Sand in an area of 1.19 Ha with a proposed production quantity of Ordinary Sand Mine - 11,900 m³/annum with a condition that the total production during a scheme should be limited to the approved quantity as per Mining scheme plan.</p> <p>The proposed project falls under Item No. 1(a) of the schedule of the EIA Notification 2006 and its amendments thereof Mining of minerals (≤ 250 ha of mining lease area in respect of non-coal mine lease).</p> <p>The representative of the project proponent of M/s. Jai Prakash Power Ventures Limited and their RQP, Dr. Vijay Kumar have attended the meeting.</p> <p>The Committee after examining the project proposals, presentations, MoEF&CC Notifications & OM's and detailed deliberations, recommended to raise ADS for working status of adjacent sand reach and closed order details of surrounding mine leases in the cluster.</p>
Agenda Item: 211.36	1.55 Ha Ordinary Sand Mine of M/s. Jai Prakash Power Ventures Private Limited, L.Gannavaram-P.Gannavaram-2022-1 sand reach P.Gannavaram (V) & (M), DR.B.R. Ambedkar Konaseema District Erstwhile East Godavari District, Andhra Pradesh - Environmental Clearance- Reg.
SIA/AP/MI N/415397 /2023	<p>Category : B2</p> <p>The project proposal is for mining Ordinary Sand in an area of 1.55 Ha with a proposed production quantity of Ordinary Sand Mine - 15,500 m³/annum with a condition that the total production during a scheme should be limited to the approved quantity as per Mining scheme plan.</p>


Member Secretary
SEAC


Chairman
SEAC



	<p>The proposed project falls under Item No. 1(a) of the schedule of the EIA Notification 2006 and its amendments thereof Mining of minerals (≤ 250 ha of mining lease area in respect of non-coal mine lease).</p> <p>The representative of the project proponent of M/s. Jai Prakash Power Ventures Limited and their RQP, Dr. Vijay Kumar have attended the meeting.</p> <p>The Committee noted that as per the cluster letter issued by the Asst., Director of Mines & Geology, Rajamahendravaram, vide Letter dated: 04.01.2023, there are no existing sand reaches within the radius of 500 mtrs area.</p> <p>The project proponent volunteered to allocate funds 10% of the project cost for providing amenities to the local school / PHCs and development of village roads in the P.Gannavaram Village under Corporate Social Responsibility (CSR).</p> <p>The Committee after examining the project proposals, presentations, MoEF&CC Notifications & OM's and detailed deliberations, recommended for issue of Environmental clearance for Manual method of mining with the following conditions:</p> <ol style="list-style-type: none">1. There shall be no change in the production quantities approved in Environment Clearance order.2. All the conditions and guidelines issued by MoEF&CC, Govt of India in respect of sand mining shall be followed.3. The directions issued by the Hon'ble NGT, Southern Zone, Chennai in the matter of O.A.No. 47 of 2016 (SZ) & 177 of 2016 (SZ), Order dated:14.12.2020 shall be scrupulously followed.4. The boundary pillars shall be erected with geo co-ordinates marked on them.5. No sand mining shall be done during the rainy season.6. The ramp (i.e., approach road) shall be removed after sand mining is completed.7. The standard environmental conditions for sand mining specified in the Sustainable Sand Mining Guidelines, issued by MoEF&CC, Govt of India, 2016 shall be followed. The mine operator shall not carry mining more than 1 meter depth in compliance with AP WALTA Act.8. Under any circumstance under water sand mining shall not be carried out.
Agenda Item: 211.37	4.00 Ha Ordinary Sand Mine of M/s. Sri Kanaka Durga Tribal Sand Stone Gravel Quarry Society, Gundala/2022-18 Sand Reach, Gundala Village, Yatapaka Mandal, Sri Alluri Seetharama Raju District, Erstwhile East Godavari District, Andhra Pradesh - Environmental Clearance- Reg.
SIA/AP/MI N/415746 /2023	<p>Category : B2</p> <p>The project proposal is for mining Ordinary Sand in an area of 4.00 Ha with a proposed production quantity of Ordinary Sand Mine - 40,000 m³/annum with a condition that the total production during a scheme should be limited to the approved quantity as per Mining scheme plan.</p> <p>The proposed project falls under Item No. 1(a) of the schedule of the EIA Notification 2006 and its amendments thereof Mining of minerals (≤ 250 ha of mining lease area in respect of non-coal mine lease).</p>


Member Secretary
SEAC


Chairman
SEAC



MINUTES OF THE 211th MEETING OF STATE EXPERT APPRAISAL COMMITTEE (SEAC), A.P., HELD ON – 31st January, 1st & 2nd February 2023 AT VIJAYAWADA, A.P.

	<p>The representative of the project and their RQP, Dr. Vijay Kumar have attended the meeting.</p> <p>The Committee noted that as per the cluster letter issued by the Asst., Director of Mines & Geology, Rajamahendravaram, vide Letter dated: 04.01.2023, there are no existing sand reaches within the radius of 500 mtrs area.</p> <p>The Committee after examining the project proposals, presentations, MoEF&CC Notifications & OM's and detailed deliberations, recommended raise ADS for submission of revised cluster letter and approved mining plan in the name of M/s. Sri Kanaka Durga Tribal Sand Stone Gravel Quarry Society.</p>
Agenda Item: 211.38	4.24 Ha Ordinary Sand Mine of Sri Veerabadhra Swamy Tribal Sand Stone Gravel Quarry Yatapaka/2022-16 Sand Reach, Yatapaka Village & Mandal, Sri Alluri Seetharama Raju District, Erstwhile East Godavari District, Andhra Pradesh – Environmental Clearance- Reg.
SIA/AP/MI N/415781 /2023	<p>Category : B2</p> <p>The project proposal is for mining Ordinary Sand in an area of 4.24 Ha with a proposed production quantity of Ordinary Sand Mine – 42,400 m³/annum with a condition that the total production during a scheme should be limited to the approved quantity as per Mining scheme plan.</p> <p>The proposed project falls under Item No. 1(a) of the schedule of the EIA Notification 2006 and its amendments thereof Mining of minerals (≤ 250 ha of mining lease area in respect of non-coal mine lease).</p> <p>The representative of the project and their RQP, Dr. Vijay Kumar have attended the meeting.</p> <p>The Committee noted that as per the cluster letter issued by the Asst., Director of Mines & Geology, Rajamahendravaram, vide Letter dated: 04.01.2023, there are no existing sand reaches within the radius of 500 mtrs area.</p> <p>The Committee after examining the project proposals, presentations, MoEF&CC Notifications & OM's and detailed deliberations, recommended raise ADS for submission of revised cluster letter and approved mining plan in the name of M/s. Sri Veerabadhra Swamy Tribal Sand Stone Gravel Quarry .</p>
Agenda Item: 211.39	4.93 Ha Ordinary Sand Mine of M/s. SRI VIJAYADURGA ADIVASI ISUKA QUARRY GIRIJANA SOCIETY Ibrahimpeta-Ganapavaram sand reach, Ibrahimpeta-Ganapavaram Village, Kukunoor Mandal, West Godavari District, Andhra Pradesh – Environmental Clearance- Reg.
SIA/AP/MI N/409060 /2022	<p>Category : B2</p> <p>The project proposal is for mining Ordinary Sand in an area of 4.93 Ha with a proposed production quantity of Ordinary Sand Mine – 49,300 m³/annum with a condition that the total production during a scheme should be limited to the approved quantity as per</p>


Member Secretary
SEAC_{AP}


Chairman
SEAC



	<p>Mining scheme plan.</p> <p>The proposed project falls under Item No. 1(a) of the schedule of the EIA Notification 2006 and its amendments thereof Mining of minerals (≤ 250 ha of mining lease area in respect of non-coal mine lease).</p> <p>The representative of the project proponent of M/s. Jai Prakash Power Ventures Limited and their RQP, Dr. Vijay Kumar have attended the meeting.</p> <p>The Committee noted that as per the cluster letter issued by the Asst., Director of Mines & Geology, Eluru, West Godavari District, vide Letter dated: 04.11.2022, there are no existing sand reaches within the radius of 500 mtrs area.</p> <p>The project proponent volunteered to allocate funds 10% of the project cost for providing amenities to the local school / PHCs and development of village roads in the Ganapavaram Village under Corporate Social Responsibility (CSR).</p> <p>The Committee after examining the project proposals, presentations, MoEF&CC Notifications & OM's and detailed deliberations, recommended for issue of Environmental clearance for Semi Mechanised method of mining with the following conditions:</p> <ol style="list-style-type: none">1. There shall be no change in the production quantities approved in Environment Clearance order.2. All the conditions and guidelines issued by MoEF&CC, Govt of India in respect of sand mining shall be followed.3. The directions issued by the Honb'le NGT, Southern Zone, Chennai in the matter of O.A.No. 47 of 2016 (SZ) & 177 of 2016 (SZ), Order dated:14.12.2020 shall be scrupulously followed.4. The boundary pillars shall be erected with geo co-ordinates marked on them.5. No sand mining shall be done during the rainy season.6. The ramp (i.e., approach road) shall be removed after sand mining is completed.7. The standard environmental conditions for sand mining specified in the Sustainable Sand Mining Guidelines, issued by MoEF&CC, Govt of India, 2016 shall be followed. The mine operator shall not carry mining more than 1 meter depth in compliance with AP WALTA Act.8. Under any circumstance under water sand mining shall not be carried out.
Agenda Item: 211.40	4.52 Ha Ordinary Sand Mine of M/s. Jai Prakash Power Ventures Private Limited, Mulakallanka-Katavaram/2022-9 sand reach Mulakallanka Village, Seethanagaram Mandal, East Godavari District, Andhra Pradesh - Environmental Clearance- Reg.
SIA/AP/MI N/408726 /2022	Category : B2 <p>The project proposal is for mining Ordinary Sand in an area of 4.52 Ha with a proposed production quantity of Ordinary Sand Mine - 45,200 m³/annum with a condition that the total production during a scheme should be limited to the approved quantity as per Mining scheme plan.</p> <p>The proposed project falls under Item No. 1(a) of the schedule of the EIA Notification 2006 and its amendments thereof Mining of minerals (≤ 250 ha of mining lease area in respect of non-coal mine lease).</p>


Member Secretary
SEAC


Chairman
SEAC



MINUTES OF THE 211th MEETING OF STATE EXPERT APPRAISAL COMMITTEE (SEAC), A.P., HELD ON - 31st January, 1st & 2nd February 2023 AT VIJAYAWADA, A.P.

	<p>The representative of the project and their RQP, Dr. Vijay Kumar have attended the meeting</p> <p>The Committee noted that as per the cluster letter issued by the Asst., Director of Mines & Geology, Rajamahendravaram, vide Letter dated: 23.11.2022, there are no existing sand reaches within the radius of 500 mtrs area.</p> <p>The Committee after examining the project proposals, presentations, MoEF&CC Notifications & OM's and detailed deliberations, recommended raise ADS for submission of Replenishment and earlier mine execution details.</p>
Agenda Item: 211.41	2.91 Ha Ordinary Sand Mine of M/s. Jai Prakash Power Ventures Private Limited, Amballavalasa Sand Reach Amballavalasa Village, Gara Mandal, Srikakulam District, Andhra Pradesh - Environmental Clearance- Reg.
SIA/AP/MI N/416331 /2023	<p>Category : B2</p> <p>The project proposal is for mining Ordinary Sand in an area of 2.91 Ha with a proposed production quantity of Ordinary Sand Mine - 29,100 m³/annum with a condition that the total production during a scheme should be limited to the approved quantity as per Mining scheme plan.</p> <p>The proposed project falls under Item No. 1(a) of the schedule of the EIA Notification 2006 and its amendments thereof Mining of minerals (≤ 250 ha of mining lease area in respect of non-coal mine lease).</p> <p>The representative of the project proponent of M/s. Jai Prakash Power Ventures Limited and their RQP, Dr. Vijay Kumar have attended the meeting</p> <p>The Committee noted that as per the cluster letter issued by the Asst., Director of Mines & Geology, Srikakulam, vide Letter dated: 25.01.2023, there are no existing sand reaches within the radius of 500 mtrs area.</p> <p>The project proponent volunteered to allocate funds 10% of the project cost for providing amenities to the local school / PHCs and development of village roads in the Amballavalasa Village under Corporate Social Responsibility (CSR).</p> <p>The Committee after examining the project proposals, presentations, MoEF&CC Notifications & OM's and detailed deliberations, recommended for issue of Environmental clearance for Semi Mechanised method of mining with the following conditions:</p> <ol style="list-style-type: none">1. There shall be no change in the production quantities approved in Environment Clearance order.2. All the conditions and guidelines issued by MoEF&CC, Govt of India in respect of sand mining shall be followed.3. The directions issued by the Honb'le NGT, Southern Zone, Chennai in the matter of O.A.No. 47 of 2016 (SZ) & 177 of 2016 (SZ), Order dated:14.12.2020 shall be scrupulously followed.4. The boundary pillars shall be erected with geo co-ordinates marked on them.5. No sand mining shall be done during the rainy season.6. The ramp (i.e., approach road) shall be removed after sand mining is completed.7. The standard environmental conditions for sand mining specified in the Sustainable


Member Secretary
SEAC


Chairman
SEAC



	<p>Sand Mining Guidelines, issued by MoEF&CC, Govt of India, 2016 shall be followed. The mine operator shall not carry mining more than 1 meter depth in compliance with AP WALTA Act.</p> <p>8. Under any circumstance under water sand mining shall not be carried out.</p>
Agenda Item: 211.42	4.20 Ha Ordinary Sand Mine of M/s. Jai Prakash Power Ventures Private Limited, Dompaka sand reach, Sy.No-01 Dompaka Village, Jalumuru Mandal, Srikakulam District, Andhra Pradesh - Environmental Clearance- Reg.
SIA/AP/MI N/416412 /2023	<p>Category : B2</p> <p>The project proposal is for mining Ordinary Sand in an area of 4.20 Ha with a proposed production quantity of Ordinary Sand Mine - 42,000 m³/annum with a condition that the total production during a scheme should be limited to the approved quantity as per Mining scheme plan.</p> <p>The proposed project falls under Item No. 1(a) of the schedule of the EIA Notification 2006 and its amendments thereof Mining of minerals (≤ 250 ha of mining lease area in respect of non-coal mine lease).</p> <p>The representative of the project proponent of M/s. Jai Prakash Power Ventures Limited and their RQP, Dr. Vijay Kumar have attended the meeting</p> <p>The Committee noted that as per the cluster letter issued by the Asst., Director of Mines & Geology, Srikakulam, vide Letter dated: 25.01.2023, there are no existing sand reaches within the radius of 500 mtrs area.</p> <p>The project proponent volunteered to allocate funds 10% of the project cost for providing amenities to the local school / PHCs and development of village roads in the Dompaka Village under Corporate Social Responsibility (CSR).</p> <p>The Committee after examining the project proposals, presentations, MoEF&CC Notifications & OM's and detailed deliberations, recommended for issue of Environmental clearance for Semi Mechanised method of mining with the following conditions:</p> <ol style="list-style-type: none">1. There shall be no change in the production quantities approved in Environment Clearance order.2. All the conditions and guidelines issued by MoEF&CC, Govt of India in respect of sand mining shall be followed.3. The directions issued by the Hon'ble NGT, Southern Zone, Chennai in the matter of O.A.No. 47 of 2016 (SZ) & 177 of 2016 (SZ), Order dated:14.12.2020 shall be scrupulously followed.4. The boundary pillars shall be erected with geo co-ordinates marked on them.5. No sand mining shall be done during the rainy season.6. The ramp (i.e., approach road) shall be removed after sand mining is completed.7. The standard environmental conditions for sand mining specified in the Sustainable Sand Mining Guidelines, issued by MoEF&CC, Govt of India, 2016 shall be followed. The mine operator shall not carry mining more than 1 meter depth in compliance with AP WALTA Act.8. Under any circumstance under water sand mining shall not be carried out.

Member Secretary
SEAC

Chairman
SEAC



MINUTES OF THE 211th MEETING OF STATE EXPERT APPRAISAL COMMITTEE (SEAC), A.P.,
HELD ON - 31st January, 1st & 2nd February 2023 AT VIJAYAWADA, A.P.

Agenda Item: 211.43	4.70 Ha Ordinary Sand Mine of M/s. Jai Prakash Power Ventures Private Limited, Gopalapenta sand reach, Sy.No-188 Gopalapenta Village, Narasannapeta Mandal, Srikakulam District, Andhra Pradesh - Environmental Clearance- Reg.
SIA/AP/MI N/416422 /2023	<p>Category : B2</p> <p>The project proposal is for mining Ordinary Sand in an area of 4.70 Ha with a proposed production quantity of Ordinary Sand Mine - 47,000 m³/annum with a condition that the total production during a scheme should be limited to the approved quantity as per Mining scheme plan.</p> <p>The proposed project falls under Item No. 1(a) of the schedule of the EIA Notification 2006 and its amendments thereof Mining of minerals (≤ 250 ha of mining lease area in respect of non-coal mine lease).</p> <p>The representative of the project proponent of M/s. Jai Prakash Power Ventures Limited and their RQP, Dr. Vijay Kumar have attended the meeting</p> <p>The Committee noted that as per the cluster letter issued by the Asst., Director of Mines & Geology, Srikakulam, vide Letter dated: 25.01.2023, there are no existing sand reaches within the radius of 500 mtrs area.</p> <p>The project proponent volunteered to allocate funds 10% of the project cost for providing amenities to the local school / PHCs and development of village roads in the Gopalapenta Village under Corporate Social Responsibility (CSR).</p> <p>The Committee after examining the project proposals, presentations, MoEF&CC Notifications & OM's and detailed deliberations, recommended for issue of Environmental clearance for Semi Mechanised method of mining with the following conditions:</p> <ol style="list-style-type: none">1. There shall be no change in the production quantities approved in Environment Clearance order.2. All the conditions and guidelines issued by MoEF&CC, Govt of India in respect of sand mining shall be followed.3. The directions issued by the Honb'le NGT, Southern Zone, Chennai in the matter of O.A.No. 47 of 2016 (SZ) & 177 of 2016 (SZ), Order dated:14.12.2020 shall be scrupulously followed.4. The boundary pillars shall be erected with geo co-ordinates marked on them.5. No sand mining shall be done during the rainy season.6. The ramp (i.e., approach road) shall be removed after sand mining is completed.7. The standard environmental conditions for sand mining specified in the Sustainable Sand Mining Guidelines, issued by MoEF&CC, Govt of India, 2016 shall be followed. The mine operator shall not carry mining more than 1 meter depth in compliance with AP WALTA Act.8. Under any circumstance under water sand mining shall not be carried out.


Member Secretary
SEAC


Chairman
SEAC