

**Minutes of 105th Meeting of SEIAA, Odisha Held On 03.01.2023, 04.01.2023,
05.01.2023 and 06.01.2023**



AGENDA NO.105.17

Proposal No.	SIA/OR/MIN/272031/2022
Date of application	26.10.2022
File No.	272031/1201-MINB2/10-2022
Project Type	New Proposal for EC
Category	B2
Project/Activity including Schedule No.	1(a) Mining of Minerals
Name of the Project	Proposal for grant of EC for Sunarijore A Stone Quarry over an area of 8.00 Acres or 3.237 Hectares in village Sunarijore under Deogaon tahasil of Balangir district.
Name of the company/Organization	Tahasildar, Deogaon
Location of Project	Odisha
ToR Date	N/A
Name of the Consultant	N/A

Proposal in brief:

- (i) The highlights of the proposal as ascertained from the application and as revealed from proceedings/discussion held during the meeting of SEAC/SEIAA, are given as under.
- (ii) This is a proposal for mining of stone from of Sunarijore-A Stone Quarry over an area of 8.00 Acres or 3.237 Hectares in village Sunarijore under Deogaon tahasil of Balangir district.
- (iii) The mining area is a part of Survey of India Toposheet No.64P/6, bounded by Latitude: 20°41'12.13" N to 20°41'20.50" N and Longitude: 83°17'36.40" E to 83°17'43.43" E.
- (iv) The mining lease is an identified sairat source in the DSR. The Sunarijore A Stone Quarry sairat source will be leased out under the OMMC Rules, 2016 by Tahasildar, Deogaon to the successful bidder (lessee) on the basis of public auction for a lease period of 5 years.
- (v) Documents submitted: -Form-1, Form-2, D.L.C., PFR, EMP, checklist, and approval letter, Village sheet, Cluster certificate from Tahasildar, topo map etc.
- (vi) Whether submitted KML file of the lease area-Yes
- (xxv) Whether submitted scrutiny fee- No
- (vii) Distance from nearest sanctuary/ESZ- Sunabeda WLS-87.0 km
- (viii) Whether the lease area coming in DLC report-No, the Tahasildar, Deogaon has submitted DLC certificated vide letter no. Nil dated 26.04.2022
- (ix) Whether the lease area reflecting in DSR-Yes
- (x) Method of mining-Semi-mechanized
- (xi) Distance from nearest road bridge-2.4 km, village road -1.4 km
- (xii) Whether it is part of cluster –Yes, two quarries (Sunarijore-A & B) with total lease area 4.046 Ha, B2-category and submitted cluster EMP.
- (xiii) Whether EC obtained earlier-Yes and submitted EC compliance
- (xiv) Date of approval of mining plan- the Joint Director of Geology, Zonal Survey, Balangir on 17.03.2020.
- (xv) Production capacity per annum-1713 cum/annum (max.), total production in 5 years period-8247 cum, Geological reserve-408856 cum and Mineable reserve-292538 cum.
- (xvi) As per mining plan the approved depth for mining-6.0 meter.
- (xvii) Whether the DSR has been prepared as per the MoEF& CC, Govt. of India Notification S.O. 3611(E) dated 25.07.2018, Sustainable sand mining guidelines-2016 and Enforcement & Monitoring Guideline for sand mining-2020- **No**

✓



**Minutes of 105th Meeting of SEIAA, Odisha Held On 03.01.2023, 04.01.2023,
05.01.2023 and 06.01.2023**

(xviii) Any deficiencies/omission have been noticed in the above documents- Nil.

Whether SEAC recommended the proposal – The proposal was placed in the SEAC meeting held on 30.11.2022 and the SEAC recommended for grant of Environmental Clearance.

Decision of Authority:

After detailed deliberations, the Authority decided to grant **Environmental Clearance** to this project with usual stipulated conditions applicable for stone quarry.

- (i) Maximum depth of mining 6.0 meter and maximum quantity of extraction shall be limited to 1713 cum in 1st year and 1713 cum in the 2nd year. Grant of EC for further period will be considered on submission of approved DSR as per the MoEF& CC, Govt. of India Notification S.O. 3611(E) dated 25.07.2018, Sustainable sand mining guidelines-2016 and Enforcement & Monitoring Guideline for sand mining-2020.

APPROVED BY


Member Secretary, SEIAA


Member, SEIAA


Chairman, SEIAA



**Minutes of 105th Meeting of SEIAA, Odisha Held On 03.01.2023, 04.01.2023,
05.01.2023 and 06.01.2023**

AGENDA NO.105.18	
Proposal No.	SIA/OR/MIN/273208/2022
Date of application	18.08.2022
File No.	273208/411-MINB2/08-2022
Project Type	New Proposal for EC
Category	B2
Project/Activity including Schedule No.	1(a) Mining of Minerals
Name of the Project	Proposal for grant of EC for Motigam Stone Quarry-III over an area of 1.50 acres or 0.607 hectares bearing Khata no. 654, Plot no. 3119, in village Motigam, Tahasil-Kodinga, District- Nabarangpur State Odisha.
Name of the company/Organization	Tahasildar, Kodinga
Location of Project	Odisha
ToR Date	N/A
Name of the Consultant	N/A

Proposal in brief:

- (i) The highlights of the proposal as ascertained from the application and as revealed from proceedings/discussion held during the meeting of SEAC/SEIAA, are given as under.
- (ii) This is a proposal for mining of stone from of Motigam Stone Quarry - III over an area of 1.50 acres or 0.607 hectares bearing Khata no. 654, Plot no. 3119, in village Motigam, Tahasil- Kodinga, District- Nabarangpur State Odisha.
- (iii) The mining area is a part of Survey of India Toposheet No.65I/3, bounded by Latitude: 19°23'11.74" N to 19°23'15.16" N and Longitude: 82°11'32.26" E to 82°11'35.84" E.
- (iv) The mining lease is an identified sairat source in the DSR. The Motigam Stone Quarry - III sairat source will be leased out under the OMMC Rules, 2016 by Tahasildar, Kodinga to the successful bidder (lessee) on the basis of public auction for a lease period of 5 years.
- (v) Documents submitted: -Form-1, Form-2, D.L.C., PFR, EMP, checklist, and approval letter, Village sheet, Cluster certificate from Tahasildar, topo map etc.
- (vi) Whether submitted KML file of the lease area-No, not in proper format as per SOP
- (xxvi) Whether submitted scrutiny fee- No
- (vii) Distance from nearest sanctuary/ESZ- Sunabeda WLS-123.0 km
- (viii) Whether the lease area coming in DLC report-No, the Tahasildar, Kodinga has submitted DLC certificated vide letter no. Nil dated 14.03.2022
- (ix) Whether the lease area reflecting in DSR-Yes
- (x) Method of mining-Semi-mechanized
- (xi) Distance from nearest road bridge-12.70 km, village road -0.60 km
- (xii) Whether it is part of cluster -No.
- (xiii) Whether EC obtained earlier-Yes and submitted EC compliance
- (xiv) Date of approval of mining plan- the Joint Director of Geology, Koraput on 15.02.2022.
- (xv) Production capacity per annum-6010 cum/annum (max.), total production in 5 years period-30050 cum, Geological reserve-50825 cum and Mineable reserve-231684 cum.
- (xvi) As per mining plan the approved depth for mining-6.0 meter.
- (xvii) Whether the DSR has been prepared as per the MoEF& CC, Govt. of India Notification S.O. 3611(E) dated 25.07.2018, Sustainable sand mining guidelines-2016 and Enforcement & Monitoring Guideline for sand mining-2020- No

✍



**Minutes of 105th Meeting of SEIAA, Odisha Held On 03.01.2023, 04.01.2023,
05.01.2023 and 06.01.2023**

(xviii) Any deficiencies/omission have been noticed in the above documents-KML file is not in proper format. There are two stone quarries in the name Motigam Stone Quarry – III and Motigam Stone Quarry-I.

Whether SEAC recommended the proposal – The proposal was placed in the SEAC meeting held on 30.11.2022 and the SEAC recommended for grant of Environmental Clearance.

Decision of Authority:

After detailed deliberations, the Authority decided to **grant Environmental Clearance** to this project with usual stipulated conditions applicable for stone quarry.

- (i) Maximum depth of mining 6.0 meter and maximum quantity of extraction shall be limited to 6010 cum in 1st year and 6010 cum in the 2nd year. Grant of EC for further period will be considered on submission of approved DSR as per the MoEF& CC, Govt. of India Notification S.O. 3611(E) dated 25.07.2018, Sustainable sand mining guidelines-2016 and Enforcement & Monitoring Guideline for sand mining-2020.
- (ii) The PP ask to submit the KML file of the proposed lease area to SEIAA, Odisha [Email-info.seiaaodisha@gmail.com](mailto:info.seiaaodisha@gmail.com).

APPROVED BY


Member Secretary, SEIAA


Member, SEIAA


Chairman, SEIAA

**Minutes of 105th Meeting of SEIAA, Odisha Held On 03.01.2023, 04.01.2023,
05.01.2023 and 06.01.2023**



AGENDA NO.105.19

Proposal No.	SIA/OR/MIN/288995/2022
Date of application	17.08.2022
File No.	288995/407-MINB2/08-2022
Project Type	New Proposal for EC
Category	B2
Project/Activity including Schedule No.	1(a) Mining of Minerals
Name of the Project	Proposal for grant of EC for Badgaon Sand Bed over an area 12.30acres or 4.977hectares in Badgaon village Bonai Tahasil of Sundargarh district Odisha.
Name of the company/Organization	Smt. Bharati Mishra Flat No. 306, Sai Residence, K-9B, Bhagabannagar, Ps-Khandagiri, Dist-Khordha, Pin-751030
Location of Project	Odisha
ToR Date	N/A
Name of the Consultant	N/A

Proposal in brief:

- (i) The highlights of the proposal as ascertained from the application and as revealed from proceedings/discussion held during the meeting of SEAC/SEIAA, are given as under.
- (ii) This is a proposal for mining of sand from of Badgaon Sand Bed over an area 12.30acres or 4.977hectares in Badgaon village Bonai tahasil of Sundargarh district Odisha.
- (iii) The mining area is a part of Survey of India Toposheet No. F45M14, bounded by Latitude: 21°41'39.13" N to 21°41'49.74" N and Longitude: 84°56'38.68" E to 84°56'42.28" E.
- (iv) The mining lease is an identified sairat source in the DSR. The Badgaon Sand Bed sairat source will be leased out under the OMMC Rules, 2016 by Tahasildar, Bonai to the successful bidder (lessee) on the basis of public auction for a lease period of 5 years.
- (v) Documents submitted: -Form-1, Form-2, PFR, EMP, checklist, and approval letter, Village sheet, Cluster certificate from Tahasildar, topo map etc.
- (vi) Whether submitted KML file of the lease area-No
- (xxvii) Whether submitted scrutiny fee- Yes, of Rs. 2000/- vide E-Challan Ref. No. 3369BAC9E6 dt. 17.08.2022
- (vii) Distance from nearest sanctuary/ESZ- Ushakothi WLS-55.0 km
- (viii) Whether the lease area coming in DLC report-N/A
- (ix) Whether the lease area reflecting in DSR-Yes
- (x) Method of mining-Manual
- (xi) River-Brahamani, Depth of Sand Deposition-1.6 meter
- (xii) Distance from nearest road bridge-0.25 km, village road -0.5 km
- (xiii) Whether it is part of cluster -No.
- (xiv) Whether EC obtained earlier-No
- (xv) Date of approval of mining plan- the Joint Director of Geology, Zonal Survey, Sambalpur on 27.10.2021.
- (xvi) Production capacity per annum-50000 cum/annum (max.), total production in 5 years period-250000 cum, Geological reserve-57485 cum and Mineable reserve-50000 cum.

✍



**Minutes of 105th Meeting of SEIAA, Odisha Held On 03.01.2023, 04.01.2023,
05.01.2023 and 06.01.2023**

- (xvii) As per mining plan the approved depth for mining-1.6 meter.
(xviii) Whether the DSR has been prepared as per the MoEF& CC, Govt. of India Notification S.O. 3611(E) dated 25.07.2018, Sustainable sand mining guidelines-2016 and Enforcement & Monitoring Guideline for sand mining-2020- No
(xix) Any deficiencies/omission have been noticed in the above documents-Not submitted KML file and bridge is located near the quarry.

Whether SEAC recommended the proposal – The proposal was placed in the SEAC meeting held on 29.11.2022 and the SEAC recommended the proposal for grant of Environmental Clearance.

Decision of Authority:

After detailed deliberations, the Authority decided to ask to sought clarification from the project proponent to this project on the following points.

- (i) The google earth map shows that mechanical mining was occur earlier whereas the present mining is approved for manual mining. This need to be clarify specially in the light of 50000 cum sand can be possible to extract manually.
(ii) The PP ask to submit the KML file of the proposed lease area to SEIAA, Odisha Email- info.seiaaodisha@gmail.com

APPROVED BY


Member Secretary, SEIAA


Member, SEIAA


Chairman, SEIAA

**Minutes of 105th Meeting of SEIAA, Odisha Held On 03.01.2023, 04.01.2023,
05.01.2023 and 06.01.2023**



AGENDA NO.105.20

Proposal No.	SIA/OR/MIN/78816/2022
Date of application	23.06.2022
File No.	78816/288-MINB1/06-2022
Project Type	New Proposal for ToR
Category	B1
Project/Activity including Schedule No.	1(a) Mining of Minerals
Name of the Project	Proposal of ToR for Rengitipalli-D Stone Quarry over an area of 10.875 Acers or 4.401 hectares bearing Khata No. 494, Plot No. 25 in the village Rengitipalli under Tahasil Kodala in District Ganjam, State Odisha submitted under cluster approach with total cluster area 68.899 Hectares with consisting of 5 stone quarries.
Name of the company/Organization	Sri Bhagaban Parida
Location of Project	Odisha
ToR Date	N/A
Name of the Consultant	M/s. Atmos Sustainable Solution Pvt. Ltd.

Proposal in brief:

- (i) The highlights of the proposal as ascertained from the application and as revealed from proceedings/discussion held during the meeting of SEAC/SEIAA, are given as under.
- (ii) This is a proposal for ToR for mining of stone from of Rengitipalli-D Stone Quarry over an area of 10.875 Acers or 4.401 hectares bearing Khata No. 494, Plot No. 25 in the village Rengitipalli under Tahasil Kodala in District Ganjam, State Odisha submitted under cluster approach with total cluster area 68.899 Hectares with consisting of 5 stone quarries.
- (iii) The mining area is a part of Survey of India Toposheet No. F45A14, bounded by Latitude: 19°36' 12.87" N to 19°36'18.71" N and Longitude: 84°54'36.60" E to 84°54'44.93" E.
- (iv) The mining lease is an identified sairat source in the DSR. The Rengitipalli-D Stone Quarry sairat source will be leased out under the OMMC Rules, 2016 by Tahasildar, Kodala to the successful bidder (lessee) on the basis of public auction for a lease period of 5 years.
- (v) Documents submitted: -Form-1, Form-2, D.L.C., PFR, EMP, checklist, and approval letter, Village sheet, Cluster certificate from Tahasildar, topo map etc.
- (vi) Whether submitted KML file of the lease area-No
- (xxviii) Whether submitted scrutiny fee- Yes, of Rs. 1000/- vide E-Challan Ref. No. 335E0A9967 dt. 21.06.2022
- (vii) Distance from nearest sanctuary/ESZ- Lakahri Valley WLS-67.0 km
- (viii) Whether the lease area coming in DLC report-No. as submitted DLC certificate by Tahasildar, Kodala vide letter no. Nil dated 16.06.2022
- (ix) Whether the lease area reflecting in DSR-Yes
- (x) Method of mining-Semi-mechanized
- (xi) Distance from nearest road bridge-11.50 km, village road -1.70 km
- (xii) Whether it is part of cluster –Yes, the total cluster area 68.899 Hectares with consisting of 5 stone quarries(Regitipali-A, B, C, D, E), B1-project all are applied for ToR except Regitipali-C Stone quarry.

(Signature)



**Minutes of 105th Meeting of SEIAA, Odisha Held On 03.01.2023, 04.01.2023,
05.01.2023 and 06.01.2023**

- (xiii) Whether EC obtained earlier-No
(xiv) Date of approval of mining plan- the Deputy Director of Geology, South Zone, Berhampur on 27.05.2022.
(xv) Production capacity per annum-2000 cum/annum (max.), total production in 5 years period-10000 cum, Geological reserve-708095 cum and Mineable reserve-520512 cum.
(xvi) As per mining plan the approved depth for mining-6.0 meter.
(xvii) Whether the DSR has been prepared as per the MoEF& CC, Govt. of India Notification S.O. 3611(E) dated 25.07.2018, Sustainable sand mining guidelines-2016 and Enforcement & Monitoring Guideline for sand mining-2020- No
(xviii) Any deficiencies/omission have been noticed in the above documents-Not submitted KML file.

Whether SEAC recommended the proposal – The proposal was placed in the SEAC meeting held on 29.11.2022 and the SEAC reject the proposal for grant of ToR with view that the project proponent did not attend the meeting. Earlier, they have missed to attend the meeting. The SEAC decided to return the proposal to SEIAA, Odisha.

Decision of Authority:

After detailed deliberations, the Authority decided to **reject the proposal for ToR** as the project proponent did not attend the meeting at SEAC.

APPROVED BY


Member Secretary, SEIAA


Member, SEIAA


Chairman, SEIAA

**Minutes of 105th Meeting of SEIAA, Odisha Held On 03.01.2023, 04.01.2023,
05.01.2023 and 06.01.2023**



AGENDA NO.105.21

Proposal No.	SIA/OR/MIN/78830/2022
Date of application	23.06.2022
File No.	78830/286-MINB1/06-2022
Project Type	New Proposal for ToR
Category	B2
Project/Activity including Schedule No.	1(a) Mining of Minerals
Name of the Project	Proposal of ToR for Rengitipalli-E Stone Quarry over an area of 12.00 Acres or 4.856 hectares bearing Khata No. 494, Plot No. 12 in the village Rengitipalli under Tahasil Kodala in District Ganjam, State Odisha submitted under cluster approach with total cluster area 68.899 Hectares with consisting of 5 stone quarries.
Name of the company/Organization	Sri Bhagaban Parida S/o-Late Trinath Parida, At-Chhachina Jagannathpur, Dist-Ganjam
Location of Project	Odisha
ToR Date	N/A
Name of the Consultant	M/s. Atmos Sustainable Solution Pvt. Ltd.

Proposal in brief:

- (i) The highlights of the proposal as ascertained from the application and as revealed from proceedings/discussion held during the meeting of SEAC/SEIAA, are given as under.
- (ii) This is a proposal for ToR for mining of stone from of Rengitipalli-E Stone Quarry over an area of 12.00 Acres or 4.856 hectares bearing Khata No. 494, Plot No. 12 in the village Rengitipalli under Tahasil Kodala in District Ganjam, State Odisha submitted under cluster approach with total cluster area 68.899 Hectares with consisting of 5 stone quarries.
- (iii) The mining area is a part of Survey of India Toposheet No. F45A14, bounded by Latitude: 19°36' 04.59" N to 19°36'09.82" N and Longitude: 84°54'01.95" E to 84°54'17.06" E.
- (iv) The mining lease is an identified sairat source in the DSR. The Rengitipalli-E Stone Quarry sairat source will be leased out under the OMMC Rules, 2016 by Tahasildar, Kodala to the successful bidder (lessee) on the basis of public auction for a lease period of 5 years.
- (v) Documents submitted: -Form-1, Form-2, D.L.C., PFR, EMP, checklist, and approval letter, Village sheet, Cluster certificate from Tahasildar, topo map etc.
- (vi) Whether submitted KML file of the lease area-No
- (xxix) Whether submitted scrutiny fee- Yes, of Rs. 1000/- vide E-Challan Ref. No. 335EOA9900 dt. 21.06.2022
- (vii) Distance from nearest sanctuary/ESZ- Lakahri Valley WLS-67.0 km
- (viii) Whether the lease area coming in DLC report-No. as submitted DLC certificate by Tahasildar, Kodala vide letter no. Nil dated 16.06.2022
- (ix) Whether the lease area reflecting in DSR-Yes
- (x) Method of mining-Semi-mechanized
- (xi) Distance from nearest road bridge-11.50 km, village road –adjacent to the lease area.
- (xii) Whether it is part of cluster –Yes, the total cluster area 68.899 Hectares with consisting

(Handwritten signature)

**Minutes of 105th Meeting of SEIAA, Odisha Held On 03.01.2023, 04.01.2023,
05.01.2023 and 06.01.2023**

of 5 stone quarries (Regitipali-A, B, C, D, E), B1-project all are applied for ToR except Regitipali-C Stone quarry.

- (xiii) Whether EC obtained earlier-No
- (xiv) Date of approval of mining plan- the Deputy Director of Geology, South Zone, Berhampur on 27.05.2022.
- (xv) Production capacity per annum-2200 cum/annum (max.), total production in 5 years period-11000 cum, Geological reserve-1125408 cum and Mineable reserve-725670 cum.
- (xvi) As per mining plan the approved depth for mining-6.0 meter.
- (xvii) Whether the DSR has been prepared as per the MoEF& CC, Govt. of India Notification S.O. 3611(E) dated 25.07.2018, Sustainable sand mining guidelines-2016 and Enforcement & Monitoring Guideline for sand mining-2020- No
- (xviii) Any deficiencies/omission have been noticed in the above documents-Not submitted KML file and village road is closed to the lease area.

Whether SEAC recommended the proposal – The proposal was placed in the SEAC meeting held on 29.11.2022 and the SEAC reject the proposal for grant of ToR with view that the project proponent did not attend the meeting. Earlier, they have missed to attend the meeting. The SEAC decided to return the proposal to SEIAA, Odisha.

Decision of Authority:

After detailed deliberations, the Authority decided to **reject the proposal for ToR** as the project proponent did not attend the meeting at SEAC.

APPROVED BY


Member Secretary, SEIAA


Member, SEIAA


Chairman, SEIAA

**Minutes of 105th Meeting of SEIAA, Odisha Held On 03.01.2023, 04.01.2023,
05.01.2023 and 06.01.2023**

AGENDA NO.105.22

Proposal No.	SIA/OR/MIN/78690/2022
Date of application	21.06.2022
File No.	78690/293-MINB1/06-2022
Project Type	New Proposal for ToR
Category	B1
Project/Activity including Schedule No.	1(a) Mining of Minerals
Name of the Project	Proposal of ToR for Rengitipalli-A Stone Quarry over an area of 56.157 Acers or 22.726 hectares having Khata No. 494, Plot No. 11,13,14,15 & 16 in the village Rengitipalli under Tahasil Kodala in District Ganjam, State Odisha submitted under cluster approach with total cluster area 68.899 Hectares with consisting of 5 stone quarries.
Name of the company/Organization	Sri Jutikrushna Pandi AtChhachinajagannathpur Po - Gouradeipur Odisha Ganjam
Location of Project	Odisha
ToR Date	N/A
Name of the Consultant	M/s. Atmos Sustainable Solution Pvt. Ltd.

Proposal in brief:

- (i) The highlights of the proposal as ascertained from the application and as revealed from proceedings/discussion held during the meeting of SEAC/SEIAA, are given as under.
- (ii) This is a proposal for ToR for mining of stone from of Rengitipalli-A Stone Quarry over an area of 56.157 Acers or 22.726 hectares having Khata No. 494, Plot No. 11,13,14,15 & 16 in the village Rengitipalli under Tahasil Kodala in District Ganjam, State Odisha submitted under cluster approach with total cluster area 68.899 Hectares with consisting of 5 stone quarries.
- (iii) The mining area is a part of Survey of India Toposheet No. F45A14(74A/14), bounded by Latitude: 19°35' 54.52" N to 19°36'07.78" N and Longitude: 84°53'57.70" E to 84°54'31.90" E.
- (iv) The mining lease is an identified sairat source in the DSR. The Rengitipalli-A Stone Quarry sairat source will be leased out under the OMMC Rules, 2016 by Tahasildar, Kodala to the successful bidder (lessee) on the basis of public auction for a lease period of 5 years.
- (v) Documents submitted: -Form-1, Form-2, D.L.C., PFR, EMP, checklist, and approval letter, Village sheet, Cluster certificate from Tahasildar, topo map etc.
- (vi) Whether submitted KML file of the lease area-No
- (xxx) Whether submitted scrutiny fee- Yes, of Rs. 2000/- vide E-Challan Ref. No. 335E0A97D0 dt. 21.06.2022
- (vii) Distance from nearest sanctuary/ESZ- Lakahri Valley WLS-67.0 km
- (viii) Whether the lease area coming in DLC report-No. as submitted DLC certificate by Tahasildar, Kodala vide letter no. Nil dated 16.06.2022
- (ix) Whether the lease area reflecting in DSR-Yes
- (x) Method of mining-Semi-mechanized
- (xi) Distance from nearest road bridge-11.50 km, village road –adjacent to the lease area





**Minutes of 105th Meeting of SEIAA, Odisha Held On 03.01.2023, 04.01.2023,
05.01.2023 and 06.01.2023**

- (xii) Whether it is part of cluster – Yes, the total cluster area 68.899 Hectares with consisting of 5 stone quarries(Regitipali-A, B, C, D, E), B1-project all are applied for ToR except Regitipali-C Stone quarry.
- (xiii) Whether EC obtained earlier-Yes and submitted EC compliance
- (xiv) Date of approval of mining plan- the Deputy Director of Geology, South Zone, Berhampur on 27.05.2022.
- (xv) Production capacity per annum-4200 cum/annum (max.), total production in 5 years period-21000 cum, Geological reserve-7498749 cum and Mineable reserve-3304457 cum.
- (xvi) As per mining plan the approved depth for mining-6.0 meter.
- (xvii) Whether the DSR has been prepared as per the MoEF& CC, Govt. of India Notification S.O. 3611(E) dated 25.07.2018, Sustainable sand mining guidelines-2016 and Enforcement & Monitoring Guideline for sand mining-2020- **No**
- (xviii) Any deficiencies/omission have been noticed in the above documents-Not submitted KML file and village road is closed to the lease area.

Whether SEAC recommended the proposal – The proposal was placed in the SEAC meeting held on 29.11.2022 and the SEAC reject the proposal for grant of ToR with view that the project proponent did not attend the meeting. Earlier, they have missed to attend the meeting. The SEAC decided to return the proposal to SEIAA, Odisha.

Decision of Authority:

After detailed deliberations, the Authority decided to **reject the proposal for ToR** as the project proponent did not attend the meeting at SEAC.

APPROVED BY


Member Secretary, SEIAA


Member, SEIAA


Chairman, SEIAA

**Minutes of 105th Meeting of SEIAA, Odisha Held On 03.01.2023, 04.01.2023,
05.01.2023 and 06.01.2023**



AGENDA NO.105.23

Proposal No.	SIA/OR/MIN/78700/2022
Date of application	21.06.2022
File No.	78700/292-MINB1/06-2022
Project Type	New Proposal for ToR
Category	B1
Project/Activity including Schedule No.	1(a) Mining of Minerals
Name of the Project	Proposal of ToR for Rengitipalli-B Stone Quarry over an area of 33.716 Acers or 13.644 hectares bearing Khata No. 494, Plot No. 234,254,255,256,257 & 261 in the village Rengitipalli, Tahasil Kodala in district Ganjam, State Odisha submitted under cluster approach with total cluster area 68.899 Hectares with consisting of 5 stone quarries.
Name of the company/Organization	Sri Jutikrushna Pandi AtChhachinajagannathpur Po - Gouradeipur Odisha Ganjam
Location of Project	Odisha
ToR Date	N/A
Name of the Consultant	M/s. Atmos Sustainable Solution Pvt. Ltd.

Proposal in brief:

- (i) The highlights of the proposal as ascertained from the application and as revealed from proceedings/discussion held during the meeting of SEAC/SEIAA, are given as under.
- (ii) This is a proposal for ToR for mining of stone from of Rengitipalli-B Stone Quarry over an area of 33.716 Acers or 13.644 hectares bearing Khata No. 494, Plot No. 234,254,255,256,257 & 261 in the village Rengitipalli, Tahasil Kodala in district Ganjam, State Odisha submitted under cluster approach with total cluster area 68.899 Hectares with consisting of 5 stone quarries.
- (iii) The mining area is a part of Survey of India Toposheet No. F45A14 (74A/14), bounded by Latitude: 19°36' 18.75" N to 19°36'25.49" N and Longitude: 84°54'53.03" E to 84°54'57.86" E.
- (iv) The mining lease is an identified sairat source in the DSR. The Rengitipalli-B Stone Quarry sairat source will be leased out under the OMMC Rules, 2016 by Tahasildar, Kodala to the successful bidder (lessee) on the basis of public auction for a lease period of 5 years.
- (v) Documents submitted: -Form-1, Form-2, D.L.C., PFR, EMP, checklist, and approval letter, Village sheet, Cluster certificate from Tahasildar, topo map etc.
- (vi) Whether submitted KML file of the lease area-No
- (xxxi) Whether submitted scrutiny fee- Yes, of Rs. 2000/- vide E-Challan Ref. No. 335E0A9852 dt. 21.06.2022
- (vii) Distance from nearest sanctuary/ESZ- Lakahri Valley WLS-67.0 km
- (viii) Whether the lease area coming in DLC report-No. as submitted DLC certificate by Tahasildar, Kodala vide letter no. Nil dated 16.06.2022
- (ix) Whether the lease area reflecting in DSR-Yes
- (x) Method of mining-Semi-mechanized
- (xi) Distance from nearest road bridge-11.50 km, village road -1.70 Km

✍



**Minutes of 105th Meeting of SEIAA, Odisha Held On 03.01.2023, 04.01.2023,
05.01.2023 and 06.01.2023**

- (xii) Whether it is part of cluster –Yes, the total cluster area 68.899 Hectares with consisting of 5 stone quarries(Regitipali-A, B, C, D, E), B1-project all are applied for ToR except Regitipali-C Stone quarry.
- (xiii) Whether EC obtained earlier-Yes and submitted EC compliance
- (xiv) Date of approval of mining plan- the Deputy Director of Geology, South Zone, Berhampur on 27.05.2022.
- (xv) Production capacity per annum-3500 cum/annum (max.), total production in 5 years period-17500 cum, Geological reserve-2834775 cum and Mineable reserve-2189301 cum.
- (xvi) As per mining plan the approved depth for mining-6.0 meter.
- (xvii) Whether the DSR has been prepared as per the MoEF& CC, Govt. of India Notification S.O. 3611(E) dated 25.07.2018, Sustainable sand mining guidelines-2016 and Enforcement & Monitoring Guideline for sand mining-2020- **No**
- (xviii) Any deficiencies/omission have been noticed in the above documents-Not submitted KML file.

Whether SEAC recommended the proposal – The proposal was placed in the SEAC meeting held on 29.11.2022 and the SEAC reject the proposal for grant of ToR with view that the project proponent did not attend the meeting. Earlier, they have missed to attend the meeting. The SEAC decided to return the proposal to SEIAA, Odisha.

Decision of Authority:

After detailed deliberations, the Authority decided **to reject the proposal for ToR** as the project proponent did not attend the meeting at SEAC.

APPROVED BY


Member Secretary, SEIAA


Member, SEIAA


Chairman, SEIAA

**Minutes of 105th Meeting of SEIAA, Odisha Held On 03.01.2023, 04.01.2023,
05.01.2023 and 06.01.2023**



AGENDA NO.105.24

Proposal No.	SIA/OR/MIN/291240/2022
Date of application	01.09.2022
File no.	SEIAA-1274/01-202
Project Type	Proposal for Amendment of EC
Category	B2
Project/Activity including Schedule No.	1(a) Mining of minerals
Name of the Project	Proposal for Amendment of EC of Ranapal Baitarani River Sand Bed over an area of 12.00 acres/4.86 ha at village-Ranpal, Tahasil-Vyasanagar, Dist-Jajpur
Name of the company/Organization	Sri Sunil Kumar Mallick
Location of Project	Odisha
ToR Date	N/A
Name of the Consultant	N/A

Proposal in brief:

1. The highlights of the proposal as ascertained from the application and as revealed from proceedings/discussion held during the meeting of SEAC/SEIAA, are given as under.
 - (i) This is a proposal for amendment of EC of Ranapal Baitarani River Sand Bed over an area of 12.00 acres/4.86 ha at village-Ranpal, Tahasil-Vyasanagar, Dist-Jajpur.
 - (ii) The project proponent has obtained EC from SEIAA, Odisha vide EC letter no. 1630 dated 06.07.2021 for Ranapal Baitarani River Sand Bed over an area of 12.00 acres/4.86 ha at village-Ranpal, Tahasil-Vyasanagar, Dist-Jajpur.
 - (iii) During EC application the PP has submitted required documents along with mining plan where it is mentioned that mineable reserve of the proposed sand was 13496 cum with depth of sand deposition was 2.0 meter and proposed for annual extraction-5520 cum.
 - (iv) The SEIAA also granted EC for 1st year production 5520 cum with 2.0meter depth of mining.
 - (v) There is an EC conditions point no. 9.1 in page no. 03 that "Pending carrying out of the study & submission of the report, this clearance is being granted in an adhoc manner and is liable to be revoked after one year i.e. after 20th August, 2022 if satisfactory replenishment study report is not submitted."
 - (vi) The Tahasildar, Vyasanagar has clarified vide their letter no. 4223 dated 04.08.2022 that last year (2021-22) production was achieved 1901 and submitted EC compliance report.
 - (vii) Now, the PP has requested for amendment of EC on the point that reduction the production capacity **from 5520 cum to 4478 cum** as per the replenishment study and only post monsoon dated submitted.
 - (viii) The replenishment study was done by the RQP Mr. Bipin Behari Khandual. RQP/OD/049/2016.
 - (ix) Any deficiencies/omission have been noticed in the above documents-Replenishment study was not done as per the MoEF & CC guideline.

Whether SEAC recommended the proposal – The proposal was placed in the SEAC meeting held on 30.11.2022 and the SEAC recommended the proposal for amendment of EC with recommended the following:

- a) The Environmental Clearance has been approved for higher capacity i.e. 5520 cum/annum. Now they have applied for modification of EC after conducting one post monsoon study in the





**Minutes of 105th Meeting of SEIAA, Odisha Held On 03.01.2023, 04.01.2023,
05.01.2023 and 06.01.2023**

replenishment study report and applied for less capacity than the approved capacity i.e. 4478 cum/annum. The SEIAA, Odisha may decide whether such type of amendment in EC will be allowed as the quantity requested by the lessee is less than the approved capacity.

Decision of Authority:

After detailed deliberations, the Authority decided to issue **show cause notice to the PP on the following points.**

- (i) The original EC was issued with a condition that the EC was granted on adhoc manner and is liable to be revoked after one year i.e. after 20th August, 2022, if satisfactory replenishment study report is not submitted.
- (ii) The replenishment study of sand has not been carried out as per the MoEF& CC, Govt. of India Notification S.O. 3611(E) dated 25.07.2018, Sustainable sand mining guidelines-2016 and Enforcement & Monitoring Guideline for sand mining-2020.
- (iii) PP to explain why the EC shall not be revoked for non-compliance of EC conditions.

APPROVED BY


Member Secretary, SEIAA


Member SEIAA


Chairman, SEIAA

**Minutes of 105th Meeting of SEIAA, Odisha Held On 03.01.2023, 04.01.2023,
05.01.2023 and 06.01.2023**



AGENDA NO.105.25

Proposal No.	SIA/OR/MIN/60797/2022
Date of application	15.08.2022
File No.	60797/286-MINB1/08-2022
Project Type	Proposal for EC
Category	B1
Project/Activity including Schedule No.	1(a) Mining of minerals
Name of the Project	Proposal for grant of EC for Baitarani Sand Quarry Over an area of 14.99 Acres or 6.07 Hectares in Village Amrutpur under Hatadihi Tahasil of Keonjhar District of Odisha.
Name of the company/Organization	Sri Pradeep Kumar Biswal At-Bancho, Ps-Anandapur, Dist-Keonjhar, Pin-758021
Location of Project	Odisha
ToR Date	09.04.2021
Name of the Consultant	M/s. Envomin Consultant Pvt. Ltd.

Proposal in brief:

- (i) The highlights of the proposal as ascertained from the application and as revealed from proceedings/discussion held during the meeting of SEAC/SEIAA, are given as under.
- (ii) This is a proposal for mining of Sand from of Baitarani Sand Quarry Over an area of 14.99 Acres or 6.07 Hectares in Village Amrutpur under Hatadihi Tahasil of Keonjhar District of Odisha.
- (iii) The mining area is a part of Survey of India Toposheet No.73K/8 bounded by Latitude: 21°01'49.68" N to 21°01'38.12" N and Longitude: 86°16'20.77" E to 86°16'32.42" E.
- (iv) The mining lease is an identified sairat source in the DSR. The Baitarani Sand Quarry sairat source will be leased out under the OMMC Rules, 2016 by Tahasildar, Hatadihi to the successful bidder Sri Pradeep Kumar Biswal (lessee) on the basis of public auction for a lease period of 5 years.
- (v) Documents submitted: -Form-1, PFR, checklist, Mining Plan and approval letter, DSR, Village sheet, Cluster certificate from Tahasildar, topo map etc.
- (vi) Whether submitted KML file of the lease area-No not in proper format as per SOP
- (i) Whether submitted scrutiny fee- Yes of Rs. 2000/- vide e-Challan Ref No. 30F1B5EA53 dated 13.02.2021
- (vii) Distance from nearest sanctuary/ESZ- Hadagarh WLS-30.0km
- (viii) Whether the lease area coming in DLC report-N/A
- (ix) Whether the lease area reflecting in DSR-Yes
- (x) Method of mining-Manual
- (xi) River-Baitarani, Depth of Sand Deposition-1.0 meter
- (xii) Distance from nearest road bridge-3.0 km, village road -0.50 km
- (xiii) Whether it is part of cluster -No
- (xiv) Whether EC obtained earlier-No
- (xv) Date of approval of mining plan- the Joint Director of Geology, Keonjhar on 30.07.2020.
- (xvi) Production capacity per annum-12843 cum/annum (max.), total production in 5 years period-64215 cum, Geological reserve-60700 cum and Mineable reserve-32107 cum.
- (xvii) Proposed mining depth as per approved mining plan- 1.0 meter
- (xviii) Whether the DSR has been prepared as per the MoEF& CC, Govt. of India Notification

[Handwritten Signature]




**Minutes of 105th Meeting of SEIAA, Odisha Held On 03.01.2023, 04.01.2023,
05.01.2023 and 06.01.2023**

- S.O. 3611(E) dated 25.07.2018, Sustainable sand mining guidelines-2016 and Enforcement & Monitoring Guideline for sand mining-2020- No
- (xix) ToR was issued on -09.04.2021 by SEIAA, Odisha
- (xx) Public Hearing was conducted on 16.05.2022 and the mainly question raised for maintenance of transportation road, sprinkling of water for dust suppression, plantation and peripheral development
- (xxi) Any deficiencies/omission have been noticed in the above documents- Nil
- (xxii) The proposal was placed in the 97th meeting of SEIAA, Odisha held on 17.11.2022 and after detailed deliberations, the Authority decided to issued show cause notice to the consultant as the authority observed that the Annual Replenishment Rate Study Report (ARRS) has not done as per MoEF & CC, Govt. of Indian's Enforcement & Monitoring Guideline for Sand Mining-2020 and there is an Office Memorandum of MoEF & CC O.M. dated 22.02.2021 that show cause notice should be issued to the concerned consultant in case of repeated negligence by the consultant, action should be taken for delisting of the said consultant. Accordingly, the show caused was issued and now, the consultant submitted the reply of the show caused notice with mentioned that
- The terms of reference has been issued to the project on 09.04.2021,
 - The pre-monsoon data has been taken in the conventional method i.e. volumetric survey method by taking the spot RL & mapped in section, with mentioning that after post monsoon the data would be obtained and the quantity will be limited as per the replenished material
 - But according to the Sustainable sand mining guidelines, 2016 and enforcement and monitoring guidelines, 2020 of MoEF & CC, Govt. of India, we have done it by UAV/Drone method, which performed in pre monsoon 2022 that is 14.06.2022.
 - The Project was appraised in the SEAC meeting held on 02.09.2022, in which we have committed to submit the Replenishment study after obtaining the post monsoon data before grant of the Lease.
 - Presently, post monsoon data has been taken on 13th November, 2022 & accordingly the replenishment study report has been prepared and submitted at your good office for kind approval as attachment-I.
 - The correct KML file of the proposed quarry, we are submitting for your kind reference as attachment-II
 - As we depend upon the Drone Survey by ORSAC empanelled agencies, hence we could not provide the post monsoon data in the report as per the Sustainable sand mining guidelines, 2016 and enforcement and monitoring guidelines, 2020.
 - We apologize that the mistakes which have been done would not be repeated in future in preparation and submission of documents in any EC application.
- (xxiii) As, per the replenishment study report by the ORSAC empanelled agency it can be say that 2834.17 cum sand can be extracted as per the pre-monsoon. Since, the total safe workable area was water logged in Post monsoon survey; the Volume estimation is not possible.

Whether SEAC recommended the proposal – The proposal was placed in the SEAC meeting held on 29.09.2022 and the SEAC recommended the proposal for EC with usual conditions for sand mining along with the following additional specific conditions:

- Revised mining plan (as river embankment is at 30meters) shall be prepared based on essential physical criteria as per Enforcement and Monitoring Guidelines for Sand Mining, January 2020 of MoEF&CC, Govt. of India enclosed as Annexure - B. No mining zone of atleast 50 meter shall be maintained from the river embankment.

**Minutes of 105th Meeting of SEIAA, Odisha Held On 03.01.2023, 04.01.2023,
05.01.2023 and 06.01.2023**

- 
- ii) Regular replenishment study to be conducted and report to be submitted.
 - iii) Provision of Bio-toilet shall be made at the site.
 - iv) Avenue plantation and plantation on both sides of the haulage road in consultation with/ on the advice of concerned Forest Department, Government of Odisha & W.R. Department Government of Odisha as well.
 - v) Stone patching with plantation in between along the stretch of the bank associated with sand mining and necessary ramp construction shall be made.

Decision of Authority:

After detailed deliberations, the Authority **decided for amendment of EC** on the following points.

- (i) The EC is allowed for 2nd year with a production capacity of 2834 cum as per the pre-monsoon replenishment study report. Extension of time period and/ or production of quantity shall be re-assessed after submission of post-monsoon data. The PP ask to submit full Annual Replenishment Rate Study Report (ARRS) with post-monsoon data by 31st July 2023.
- (ii) Based on our letter dated 17th December 2022 a show cause has been issued to the consultant and on reply the consultant has admitted the mistake and apologize that the mistakes which have been done would not be repeated in future in preparation and submission of documents in any EC application. The authority decided that a warning be issued to the consultant that such kind of mistakes should not be repeated in future while submitting documents/report to SEIAA, Odisha

APPROVED BY

Member Secretary, SEIAA

Member, SEIAA

Chairman, SEIAA



**Minutes of 105th Meeting of SEIAA, Odisha Held On 03.01.2023, 04.01.2023,
05.01.2023 and 06.01.2023**

AGENDA NO.105.26	
Proposal No.	SIA/OR/MIN/295083/2022
Date of application	26.12.2022
Project Type	Transfer of EC
Category	B2
Project/Activity including Schedule No.	1(a) Mining of minerals
Name of the Project	Proposal For Transfer of EC of Gobardhanpur Sultannagar Sand Bed over an area of 4.50 Acre or 1.823 Ha. at Village Gobardhanpur Sultannagar under Pipili Tahasil Dist Puri,Odisha
Name of the company/Organization	Smt. Sujata Nayak W/o-Ajaya Kumar Lenka At/Po-Laxminarayanpur Ps-Pipili, Dist-Puri, Odisha
Location of Project	Odisha

Proposal in brief:

- (i) The highlights of the proposal as ascertained from the application and as revealed from proceedings/discussion held during the meeting of SEAC/SEIAA, are given as under.
- (ii) This is a proposal Transfer of EC of Gobardhanpur Sultannagar Sand Bed over an area of 4.50 Acre or 1.823 Ha. at Village Gobardhanpur Sultannagar under Pipili Tahasil Dist Puri, Odisha.
- (iii) Documents submitted: Application in Form-7, earlier EC copy, Tahasildar forwarding letter, KML file, Status of quarry and scrutiny of Rs. 2000/- vide e-Challan Ref. No. 3381171E76 dated 09.12.2022
- (iv) The EC of Gobardhanpur Sultannagar Sand Bed over an area of 4.50 Acre or 1.823 Ha. at Village Gobardhanpur Sultannagar under Pipili Tahasil Dist Puri,Odisha was in favour of Tahasildar, Pipili vide SEIAA letter no. 9815/SEIAA dated 01.12.2020.
- (v) Submitted earlier EC compliance.
- (vi) Present status of quarry- running source
- (vii) Whether submitted KML file-Yes
- (viii) Now, the project proponent applied proposal for transfer of EC from the name Tahasildar, Pipili to Smt. Sujata Nayak, (highest bidder/lessee) with attaching Tahasildar forwarding letter vide letter no. 7175 dated 18.12.2022.
- (ix) Any deficiencies/omission have been noticed in the above documents- Nil

Whether SEAC recommended the proposal – N/A

Decision Of Authority:


After detailed deliberations, the Authority observed there is violation of the earlier EC conditions and decided that the EC granted by SEIAA, Odisha vide EC no. 9918/SEIAA dated 07.12.2020 be kept in abeyance and the PP may be asked to submit the information on the following points: -

- (i) The project proponent is required to submit a certified report from the Chartered Accountant (CA) regarding the total project cost incurred upto the date of filling the application.
- (ii) Total turnover during the period of operation of the quarry.

APPROVED BY


Member Secretary, SEIAA


Member SEIAA


Chairman, SEIAA

**Minutes of 105th Meeting of SEIAA, Odisha Held On 03.01.2023, 04.01.2023,
05.01.2023 and 06.01.2023**

AGENDA NO.105.27

Proposal No.	SIA/OR/MIN/293311/2022
Date of application	15.12.2022
Project Type	Transfer of EC
Category	B2
Project/Activity including Schedule No.	1(a) Mining of minerals
Name of the Project	Proposal For Transfer of EC of Bhanra Sand Quarry over an area of 5.00 Ha or 12.35 Ac in village Bhanra under Karanjia Tahasil of Mayurbhanj District, Odisha
Name of the company/Organization	Md. Asreful, S/o- late Ajhar Alli, At-Chadheibhole, Po-Ghosda, Ps-Karanjia, Dist-Mayurbhanj
Location of Project	Odisha

Proposal in brief:

- (i) The highlights of the proposal as ascertained from the application and as revealed from proceedings/discussion held during the meeting of SEAC/SEIAA, are given as under.
- (ii) This is a proposal Transfer of EC of Bhanra Sand Quarry over an area of 5.00 Ha or 12.35 Ac in village Bhanra under Karanjia Tahasil of Mayurbhanj District, Odisha.
- (iii) Documents submitted: Application in Form-7, earlier EC copy, Tahasildar forwarding letter, KML file, Status of quarry and scrutiny of Rs. 2000/- vide e-Challan Ref. No. 33760FDB30 dated 24.10.2022
- (iv) The EC of Bhanra Sand Quarry over an area of 5.00 Ha or 12.35 Ac in village Bhanra under Karanjia Tahasil of Mayurbhanj District, Odisha was in favour of Tahasildar, Karanjia vide SEIAA letter no. 9308/SEIAA dated 19.10.2020.
- (v) Submitted earlier EC compliance but not mentioned last year productions details.
- (vi) Present status of quarry- operated and only 1000cum sand extracted to use govt. work for construction of NH-49 work.
- (vii) Whether submitted KML file-yes
- (viii) There is no condition in the EC letter for transfer of EC.
- (ix) The proposal was in SEIAA, Odisha meeting earlier after detailed deliberations, the Authority decided in its 103rd meeting to defer the case and sought additional information on the following: "Mining has been carried out by the PP without transfer of EC. The Tahasildar shall submit an explanation why mining was carried out without transfer of EC which is a violation of stipulated condition of EC Order granted by SEIAA vide letter no. 9308/SEIAA dated 19.10.2020" and accordingly, ADS raised on 18.11.2022.
- (x) Now, the Thasildar has clarified that initially the source has given to the superintending Engineer, Deo Canal Division, Karanjia, Dist-Mayurbhanj for extraction of some material for govt. purposes and as bidder has finalized the source may kindly transferred in favour of Md. Asreful (lessee).
- (xi) Now, the project proponent applied proposal for transfer of EC from the name Tahasildar, Karanjia to Md. Asreful, (highest bidder/lessee) with attaching Tahasildar forwarding letter vide letter no. 11 dated 03.01.2022.
- (xii) Any deficiencies/omission have been noticed in the above documents- Nil



**Minutes of 105th Meeting of SEIAA, Odisha Held On 03.01.2023, 04.01.2023,
05.01.2023 and 06.01.2023**

Whether SEAC recommended the proposal – N/A

Decision Of Authority:

After detailed deliberations, the Authority observed the following: -

- (i) In this case the EC vide EC letter no. 9308/SEIAA dated 19.10.2020 was issued in favour of Tahasildar, Karanjia whereas mining has been carried out by the superintending Engineer, Deo Canal Division, Karanjia, Dist-Mayurbhanj with extraction of 1000 cum of sand from the said source which is a violation of EC conditions no. 9.26 granted by SEIAA, Odisha.
- (ii) The PP is required to apply afresh in terms of the SOP O.M. no. 07th July 2021 of MoEf & CC, Govt. of India.

Accordingly, the application for transfer of EC is rejected.


Member Secretary, SEIAA

APPROVED BY


Member, SEIAA


Chairman, SEIAA

**Minutes of 105th Meeting of SEIAA, Odisha Held On 03.01.2023, 04.01.2023,
05.01.2023 and 06.01.2023**

AGENDA NO.105.28

Proposal No.	SIA/OR/MIN/294907/2022
Date of application	16.12.2022
File no.	3635/SEIAA
Project Type	Proposal for Amendment of EC
Category	B2
Project/Activity including Schedule No.	1(a) Mining of minerals
Name of the Project	Proposal for Amendment of EC of Dhanatri Baitarani River Sand Quarry over an area of 12.00 ac or 4.86 ha under village Dhanatri, Vyasaganar Tahasil in Jajpur District, Odisha
Name of the company/Organization	Sri Bikash Swain
Location of Project	Odisha
ToR Date	N/A
Name of the Consultant	N/A

Proposal in brief:

1. The highlights of the proposal as ascertained from the application and as revealed from proceedings/discussion held during the meeting of SEAC/SEIAA, are given as under.
 - (i) This is a proposal for amendment of EC of Dhanatri Baitarani River Sand Quarry over an area of 12.00 ac or 4.86 ha under village Dhanatri, Vyasaganar Tahasil in Jajpur District, Odisha.
 - (ii) The project proponent has obtained EC from SEIAA, Odisha vide EC letter no. 2607 dated 04.09.2021 for Dhanatri Baitarani River Sand Quarry over an area of 12.00 ac or 4.86 ha under village Dhanatri, Vyasaganar Tahasil in Jajpur District, Odisha.
 - (iii) During EC application the PP has submitted required documents along with mining plan where it is mentioned that mineable reserve of the proposed sand was 15200 cum with depth of sand deposition was 1.0 meter and proposed for annual extraction-9680 cum.
 - (iv) The SEIAA also granted EC for 1st year production 5000 cum with 0.5-meter depth of mining.
 - (v) There is an EC conditions point no. 9.1 in page no. 03 that "Pending carrying out of the study & submission of the report, this clearance is being granted in an adhoc manner and is liable to be revoked after one year i.e. after 15th October, 2022 if satisfactory replenishment study report is not submitted."
 - (vi) The PP submitted EC compliance
 - (vii) Operation status- not in operation from 16.10.2022
 - (viii) Now, the PP has requested for amendment of EC on the point that same production for 1st year for which EC approved and as per the replenishment study.
 - (ix) The replenishment study was done by the RQP Mr. Harirakjyoti Mahanta with mentioned that 10600 cum sand deposited and 6952 cum deposited in the post monsoon survey and only 860 cum sand extracted during pre-monsoon period.
 - (x) Any deficiencies/omission have been noticed in the above documents- Nil



**Minutes of 105th Meeting of SEIAA, Odisha Held On 03.01.2023, 04.01.2023,
05.01.2023 and 06.01.2023**

Whether SEAC recommended the proposal – The proposal was placed in the SEAC meeting held on 23.12.2022 and the SEAC recommended the proposal for amendment of EC with recommended the following:

- a) Since the replenishment study conducted shows there is sufficient sand reserve in the mine lease area to extract the approved production capacity 5000 cum/year, the SEAC recommended to continue mining of sand with same production capacity i.e. 5000 cum/year as per the approved EC subject to result of subsequent replenishment studies.

Decision of Authority:

After detailed deliberations, the Authority decided to amend the **Environmental Clearance** to this project with following stipulation.

Maximum depth of mining 0.5 meter and maximum quantity of extraction shall be limited to 5000 cum/annum for a period of 4 years.

APPROVED BY


Member Secretary, SEIAA


Member SEIAA


Chairman, SEIAA

**Minutes of 105th Meeting of SEIAA, Odisha Held On 03.01.2023, 04.01.2023,
05.01.2023 and 06.01.2023**



AGENDA NO. 105-29

Proposal No.	SIA/OR/CMIN/294782/2022
Date of application	01.12.2022
File no.	J-11015/866/2007-IA.II(M)
Project Type	Proposal for Amendment of EC
Category	B1
Project/Activity including Schedule No.	1(a) Mining of minerals
Name of the Project	Proposal for Amendment of EC of Nadira under found coal mining project of 0.33 MTPA in ML area 370 ha. of M/s. Mahanadi Coldfield Ltd. Located in village Jambubahali, Danara, Badajorada and Natedi, Tahasil-Talacher, Dist-Angul (Odisha)
Name of the company/Organization	M/s. Nandira UG Mahanadi Coalfields Ltd.
Location of Project	Odisha
ToR Date	N/A
Name of the Consultant	M/s. Central Mine Planning and Design Institute Limited, Ranchi

Proposal in brief:

- I. The highlights of the proposal as ascertained from the application and as revealed from proceedings/discussion held during the meeting of SEAC/SEIAA, are given as under.
- (i) This is a proposal for amendment of EC of Nadira under found coal mining project of 0.33 MTPA in ML area 370 ha of M/s. Mahanadi Coldfield Ltd. Located in village Jambubahali, Danara, Badajorada and Natedi, Tahasil-Talacher, Dist-Angul (Odisha).
 - (ii) The project proponent has obtained EC from MoEF & CC vide EC letter no. F. No. J-11015/866/2007-IA(M) dated 2nd May, 2022 for Nadira under round coal mining project of 0.33 MTPA in ML area 370 ha of M/s. Mahanadi Coldfield Ltd. Located in village Jambubahali, Danara, Badajorada and Natedi, Tahasil-Talacher, Dist-Angul (Odisha).
 - (iii) In the EC letter dated 15th November, 2020 there is an EC conditions point no. 4. (i) in page no. 02 that "Construction of Sewage Treatment Plant (latest technology SBR/MBBR/MBR) should be completed by July 2021 and treated water shall be reused for plantation. As documentary proof, STP photograph after its commission to be submitted to RO. MoEF & CC with copies of its CTE and CTO" and point no. 4. (ii) that "Grant of CTO to the project shall be subject to fulfilment of condition no.1"
 - (iv) Operation status- non-operation
 - (v) Now, the PP has requested for amendment of EC on the point that Construction of STP by July' 21, earlier proposal for time line extension was submitted to MoEF&CC and the same was considered in 17th EAC meeting held on 09-10th August 2021 and further in 28th EAC held on 01st April 2022. Accordingly, the time line for construction of STP was extended earlier till April' 22 and further till Dec'22 vide EC letter dtd. 16-09-21 and 02-05-2022 respectively. Since instead of all efforts the STP is work is not going to be completed by Dec'22 therefore, the current proposal is for amendment in EC for further extension of timeline for another 4 months i.e. till April'23.
 - (vi) Any deficiencies/omission have been noticed in the above documents- Nil

/s/



Minutes of 105th Meeting of SEIAA, Odisha Held On 03.01.2023, 04.01.2023, 05.01.2023 and 06.01.2023

Whether SEAC recommended the proposal – The proposal was placed in the SEAC meeting held on 12.12.2022 and the SEAC recommended the proposal for amendment of EC for further extension of timeline for another 4 months i.e. till April 2023 for completion of the STP.

Decision Of Authority:

After detailed deliberations, the Authority **decided to allow for amendment of EC** vide letter no. F. No. J-11015/866/2007-IA(M) dated 2nd May, 2022 on point no. 4. (i)&(ii) for further extension of timeline for another 4 months i.e. till April 2023 for completion of the STP.

APPROVED BY


Member Secretary, SEIAA


Member, SEIAA


Chairman, SEIAA

**Minutes of 105th Meeting of SEIAA, Odisha Held On 03.01.2023, 04.01.2023,
05.01.2023 and 06.01.2023**



AGENDA NO.105.30

Proposal No.	SIA/OR/MIN/294456/2022
Date of application	24.11.2022
File no.	SEIAA-1622/04-2021
Project Type	Proposal for Amendment of EC
Category	B2
Project/Activity including Schedule No.	1(a) Mining of minerals
Name of the Project	Proposal for Amendment of EC of Sanla-II Baitarani River Sand Quarry over an area of 12.00 ac or 4.86 ha under village Sanla, Vyasaganar Tahasil in Jajpur District, Odisha
Name of the company/Organization	Sri Ananda Mohanty
Location of Project	Odisha
ToR Date	N/A
Name of the Consultant	N/A

Proposal in brief:

1. The highlights of the proposal as ascertained from the application and as revealed from proceedings/discussion held during the meeting of SEAC/SEIAA, are given as under.
 - (i) This is a proposal for amendment of EC of Sanla-II Baitarani River Sand Quarry over an area of 12.00 ac or 4.86 ha under village Sanla, Vyasaganar Tahasil in Jajpur District, Odisha.
 - (ii) The project proponent has obtained EC from SEIAA, Odisha vide EC letter no. 3260 dated 07.10.2021 for Sanla-II Baitarani River Sand Quarry over an area of 12.00 ac or 4.86 ha under village Sanla, Vyasaganar Tahasil in Jajpur District, Odisha.
 - (iii) During EC application the PP has submitted required documents along with mining plan where it is mentioned that mineable reserve of the proposed sand was 32000 cum with depth of sand deposition was 3.0 meter and proposed for annual extraction-28430 cum.
 - (iv) The SEIAA also granted EC for 1st year production 14500 cum with 1.5-meter depth of mining.
 - (v) There is an EC conditions point no. 9.1 in page no. 03 that "Pending carrying out of the study & submission of the report, this clearance is being granted in an adhoc manner and is liable to be revoked after one year i.e. after 30th December, 2022 if satisfactory replenishment study report is not submitted."
 - (vi) The PP submitted EC compliance
 - (vii) Operation status- not in operation from 16.10.2022
 - (viii) Now, the PP has requested for amendment of EC on the point that same production for 1st year for which EC approved and as per the replenishment study.
 - (ix) The replenishment study was done by the RQP Mr. Satyranjan Mohanty with the presence of Tahasildar, Vyasaganar, Geologist, Collectorate, Jajpur, Assistant Engineer, Rudhia Irrigation Section, Ruhida on 29.10.32022. In the replenishment study report it is mentioned that 17523 cum sand deposited and 10514 cum to be extracted for 2nd year
 - (x) Any deficiencies/omission have been noticed in the above documents- Nil

Whether SEAC recommended the proposal – The proposal was placed in the SEAC meeting held on 23.12.2022 and the SEAC recommended the proposal for amendment of EC with recommended the following:

- a) The Environmental Clearance has been approved for higher capacity i.e. 14500 cum/annum. Now they have applied for modification of EC after conducting one post monsoon study in

**Minutes of 105th Meeting of SEIAA, Odisha Held On 03.01.2023, 04.01.2023,
05.01.2023 and 06.01.2023**

the replenishment study report and applied for less capacity than the approved capacity i.e. 10514 cum/annum. The SEIAA, Odisha may decide whether such type of amendment in EC will be allowed as the quantity requested by the lessee is less than the approved capacity.

Decision Of Authority:


After detailed deliberations, the Authority **decided for amendment of EC** on the following points.

- (i) The Annual Replenishment Rate Study Report (ARRS) has not done as per MoEF& CC, Govt. of India Notification S.O. 3611(E) dated 25.07.2018, Sustainable sand mining guidelines-2016 and Enforcement & Monitoring Guideline for sand mining-2020 accordingly, the same is rejected.
- (ii) The project proponent to carry out the Annual Replenishment Rate Study Report (ARRS) afresh through an ORSAC empanelled agency within one (01) year.
- (iii) The PP is allowed for extraction of maximum 14500 cum sand for 1st year. However, quantity already extracted, should be reduced from 14500 cum.
- (iv) For 2nd year an extraction quantity 3625 cum is allowed up to 31st January 2024 in the absence of approved Annual Replenishment Rate Study Report as per Order dated 02.02.2022 of the Hon'ble NGT in OA No.33/2020/EZ (Laxmidhar Palai Vrs. District Collector, Balasore), Further assessment of the production capacity shall be made of after submission of ARRS as per guideline.

APPROVED BY


Member Secretary, SEIAA


Member, SEIAA


Chairman, SEIAA

**Minutes of 105th Meeting of SEIAA, Odisha Held On 03.01.2023, 04.01.2023,
05.01.2023 and 06.01.2023**



AGENDA NO.105.31	
Proposal No.	SIA/OR/IND2/408307/2022
Date of application	03.12.2022
File No.	408307/18-IND2/12-2022
Project Type	New proposal for EC
Category	B2
Project/Activity including Schedule No.	5(g) Manufacturing country liquor
Name of the Project	Proposal for grant of EC for production of 2.16 KLD Mahua Flower Based Out Still Liquor Shop manufacturing unit of M/s Main Out Still Liquor Shop, Papadahandi at/mouza/Tahasil-Papadahandi, Dist.- Nabarangapur of the Licensee Sri Nalanikanta Mohanty.
Name of the company/Organization	Sri Nalanikanta Mohanty
Location of Project	Odisha
ToR Date	N/A
Name of the Consultant	N/A

Proposal in brief:

- (i) The highlights of the proposal as ascertained from the application and as revealed from proceedings/discussion held during the meeting of SEAC/SEIAA, are given as under.
- (ii) This is a proposal for production of 2.16 KLD Mahua Flower Based Out Still Liquor Shop manufacturing unit of M/s Main Out Still Liquor Shop, Papadahandi at/mouza/Tahasil- Papadahandi, Dist.- Nabarangapur.
- (iii) Documents submitted: -Form-1, PFR, checklist, Village sheet, Cluster certificate from excise officer, topo map etc.
- (iv) Whether submitted KML file of the lease area-Yes
- (v) Whether submitted scrutiny fee-
- (vi) Distance from nearest sanctuary/ESZ-
- (vii) Whether the lease area coming in DLC report-No
- (viii) Whether the lease area reflecting in DSR-No
- (ix) Method of mining-Manual
- (x) Distance from nearest road bridge-3.0 km, village road -0.50 km
- (xi) Whether it is part of cluster -No
- (xii) Whether EC obtained earlier-No

Whether SEAC recommended the proposal – The SEAC considered the proposal as 'B2' category as the unit is generating waste water less than 100 KLD and recommended to grant Environmental Clearance for production of 2.16 KLD of county Liquor with modified conditions as recommended in the SEAC meeting held on 19.06.2018


Decision Of Authority:

After detailed deliberations, the Authority **decided to grant of environmental clearance (EC)** for this project with usual conditions applicable for country liquor and validity of EC upto excise license period.

APPROVED BY


Member Secretary, SEIAA


Member, SEIAA


Chairman, SEIAA




**Minutes of 105th Meeting of SEIAA, Odisha Held On 03.01.2023, 04.01.2023,
05.01.2023 and 06.01.2023**

AGENDA NO.105.32	
Proposal No.	SIA/OR/MIN/402549/2022
Date of application	20.10.2022
File No.	402549/587-MINB1/11-2022
Project Type	Proposal for ToR
Category	B1
Project/Activity including Schedule No.	1(a) Mining of minerals
Name of the Project	Proposal for grant of ToR for Gada Govindapur Decorative Stone mine over an area of 30.05 Acres or 12.161 Ha in village Gada Govindapur of Digapahandi Tahasil in Ganjam District, Odisha.
Name of the company/Organization	Sri Satyajit Das
Location of Project	Odisha
ToR Date	N/A
Name of the Consultant	M/s Kalyani Laboratories Private Limited

Proposal in brief:

- (i) The highlights of the proposal as ascertained from the application and as revealed from proceedings/discussion held during the meeting of SEAC/SEIAA, are given as under.
- (ii) This is a proposal for ToR for mining of decorative stone from of Gada Govindapur Decorative Stone mine over an area of 30.05 Acres or 12.161 Ha in village Gada Govindapur of Digapahandi Tahasil in Ganjam District, Odisha.
- (iii) This proposal falls under Category "B1", 1(a) - Mining of Minerals as the Mining lease area is more than 5.0 Ha. as per the EIA notification 2006 and its subsequent amendments.
- (iv) The Mining Lease was granted by Department of Steel & Mines, Govt. of Odisha vide Letter No. ⁵⁷⁶⁷ IV (DS) SM-35/2010, Bhubaneswar, on dated 27.06.2015 in favour of M/s Excellent Granites, Vishakhapatnam, A.P for 30 years.
- (v) Mining plan approval Director of Mines, Odisha, Bhubaneswar MXXII-(a)-10/2016/7687 on dated 21.08.2017.
- (vi) Mining lease are an identified sairat sources in the DSR Ganjam, page no. 37, sl.no. 8. There is no other mines within 500m radius periphery of the lease area.
- (vii) There is no forest land within the mine area as certified by DFO, Berhampur Forest Division.
- (viii) **Location and connectivity:** The proposed project is situated at Village Gada Govindapur, Tahasil Digapahandi, District- Ganjam, Odisha State. The mining lease area is located in the Survey of India Toposheet no. E45A12 and bounded by latitudes 19°13'17.1"N to 19°13'32.4"N & longitudes- 84°32'01.4"E to 84°32'14.8"E. The land use pattern of the mining lease area comes under the non-forest waste land (Abada Ajogya Anabadi), bearing Khata no-1011, Plot no- 559, 560, 561, 562, 563 & 564 and Kissam: Parbat. Highest elevation 161 m RL and the lowest elevation 54.5 m RL. Nearest state highway is SH 29 which is 2.20 Km and national highway NH 16 is 19.40 Km away from the project site. Nearest Railway station (Surla Road): 20km; Berhampur Railway Station: 28.60Km. Nearest airport is Biju Pattnaik International Airport at 176km. Nearest Interstate Boundary is Odisha-Andhra Pradesh: 12.50Km. Nearest water body Bahuda River at 1 km. Nearest Nala is Kantajura Nala at 1.90km. Nearest Reserve Forest is Kerandimal Reserve Forest at 8km. Nearest sanctuary is Lakhari valley Wild

**Minutes of 105th Meeting of SEIAA, Odisha Held On 03.01.2023, 04.01.2023,
05.01.2023 and 06.01.2023**



life sanctuary at 25 Km. There is no national park, wild life sanctuary or any other eco sensitive area located within 10 Km of the project site.

(ix) **Total Reserves** - Geological reserves is 49,02,810 m³ and Mineable reserves is 3719650 m³.

(x) **Production:** A total production of 11550 m³ (max)/annum and 51845 m³ of decorative stones will be produced during the plan period as per the given table.

Year	Total volume of Rock Mass (m ³)	volume of Blocks (m ³)	Volume of Rock as Khanda (m ³)	Total quantity of Decorative Stone (m ³)	Volume of Presently Non-Saleable (m ³)	Volume of Waste (m ³)
1 st Year	15240.00	6096.00	2286.00	8382.00	3048.00	3810.00
2 nd Year	17275.00	6910.00	2591.00	9501.00	3455.00	4319.00
3 rd Year	20450.00	8180.00	3067.00	11247.00	4090.00	5112.00
4 th Year	20300.00	8120.00	3045.00	11165.00	4060.00	5075.00
5 th Year	21000.00	8400.00	3150.00	11550.00	4200.00	5250.00
Total	94265.00	37706.00	14139.00	51845.00	18853.00	23567.00

(xi) **Mining method:** Opencast and semi mechanized method with the deployment of machines like jack hammer drill, compressor, hydraulic excavators & tippers. Mining operation is proposed to be carried out in single shift during day time. Blasting is not required for the production of blocks. Decorative stone will be detached from the country rock by using wire saw cutting. The drilling will be done in a regular pattern with a maximum depth of 3m. Removal of waste materials, block cutting, dressing, splitting, loading & transportation of blocks and waste disposal. Height and width of bench is 3mx3m, bench slope is 90°. Life of the mine is 340 Years.

(xii) **Solid Waste Generation** - The volume of waste to be generated during the plan period will be 23,567 cum. Swell Volume of waste is 25,923 Cum. The area proposed for waste dump is 0.900 Ha. Stacking of waste material will be done in 5 benches by dumping the wastes generated year wise by maintaining a height of 10 m. However the generated waste will be periodically dumped over the proposed temporary waste dump for the plan period in the lease area and will be back filled concurrently after reaching the ultimate pit limit. Further it is worthy to mention that, the waste generated from the decorative stone quarry is generally used for construction and road metals and civil construction work. Hence attempt will be taken for sale of the generated waste during the conceptual period with due permission from the concerned authority for civil work and road construction work.

(xiii) **Water requirement:** Total water requirement: 7.5 KLD (Dust suppression: 2.0 KLD + Plantation: 2.05 KLD + Drinking/ Domestic: 3.5KLD). Source: Tanker for Domestic purpose and RWH for dust suppression and plantation. During the mining operation water requirement for stemming of blocks will be 7.5 cu.m per month and this water will be re-circulated in the process. The water required for cutting of the blocks will be

✍

**Minutes of 105th Meeting of SEIAA, Odisha Held On 03.01.2023, 04.01.2023,
05.01.2023 and 06.01.2023**



- sourced from Rain water harvesting pond.
- (xiv) **Power Requirement:** No electrical power shall be required for operations as the mining will be worked out during daytime. Diesel requirement of 6000liters/month for operation of mining equipment and DG sets.
- (xv) **Greenbelt:** Total number of saplings proposed is 10,250 over an area of 46,160 m² with proposed species Mango, Neem, Mahaneem, Chakunda, Accacia, and Ecalytus etc.
- (xvi) **Land Use/ Land cover** – The land utilization plan as per the table:

Present and plan period Land use Patton of the M.L area Type land use	Area utilized at the beginning of Plan period in hect.	Area utilized the end of 5 years Plan in hect.	Area utilized the end of lease period of 20 years in hect	Area utilized at the end conceptual period in hect
Mining	0.008 (Trial pit)	1.639	4.269	9.002
Stack yard blocks	Nil	0.215	Nil	Nil
Stack yard khanda	Nil	0.104	Nil	Nil
Stack yard rejects	Nil	0.104	Nil	Nil
Waste dump	Nil	0.220	0.900	Nil
Infrastructure	Nil	0.260	0.260	Nil
Roads	Nil	0.143	0.143	Nil
Setting tank	Nil	0.631	1.262	Nil
Green belt area.(Safety Zone +other free area)	Nil	1.016	1.016	3.016
Total land degradation	0.008	4.332	7.850	12.018
Area remain Untouched	12.153	7.829	4.311	0.143
Total	12.161	12.161	12.161	12.161

- (xvii) **Manpower:** A total of 100 nos. workers (Administrative & supervisory personal - 15nos and 85 workers under skilled, semi-skilled & un-skilled category) will be employed during the tenure of the plan period. Indirect employment through creation of shops, hired vehicles, etc., also can be generated to full fill the day-to-day requirements of the mining personals.
- (xviii) **Project Cost:** The estimated project cost shall be Rs. 80lakhs.
- (xix) The proponent along with the consultant **M/s Kalyani Laboratories Private Limited, Bhubaneswar**, made a detailed presentation before the SEAC.

Whether SEAC recommended the proposal – The SEAC appraised the proposal in their meeting held on 12.12. 2022 and prescribed the following specific ToRs in addition to standard ToRs as per **Annexure-B** for mining project for conducting detailed EIA study.

- (i) Certificate from the concerned mining officer about the Geo-coordinates and other mines located within 500 meter from the periphery of the lease boundary.
- (ii) Distance of the nearest habitation / village (s) etc. from the lease boundary.
- (iii) Details of Waste Management i.e., quantity to be used, stored and the waste composition.
- (iv) NOC from concerned competent authority for usage of road for transportation of minerals.

**Minutes of 105th Meeting of SEIAA, Odisha Held On 03.01.2023, 04.01.2023,
05.01.2023 and 06.01.2023**

- (v) Plantation on both sides of approach road and its maintenance.
- (vi) Zero discharge from lease area to be maintained.
- (vii) In case village / any habitation is very nearby, plan to ensure safety of human life and livestock from accidents be submitted.
- viii) Number and type of vehicles to be engaged per day and their frequency of plying.
- (ix) Certificate from the concerned DFO that there is no DLC land involved in lease area. Distance of the mines from the boundary of the Notified Eco-Sensitive Zone / Wildlife Sanctuary if any.
- (x) Certificate from the concerned mining officer that the mine has not operated earlier and this is a new mine.
- (xi) NOC of BDO or Panchayat for usage of haulage road/Panchayat Road.
- (xii) Submit detail report on waste & slurry management to prevent overflow.
- xiii) Mitigation measures taken for pollution generated due to fine particles in the mining process should be addressed.

Decision of Authority

After detailed deliberations, the Authority decided to grant **Term of Reference (ToR)** to this project with standard and specific conditions applicable for stone quarry along with public hearing.

APPROVED BY


Member Secretary, SEIAA


Member, SEIAA


Chairman, SEIAA



**Minutes of 105th Meeting of SEIAA, Odisha Held On 03.01.2023, 04.01.2023,
05.01.2023 and 06.01.2023**

AGENDA NO.105.33	
Proposal No.	SIA/OR/MIN/293461/2022
Date of application	20.12.2022
Project Type	Transfer of EC
Category	B2
Project/Activity including Schedule No.	1(a) Mining of minerals
Name of the Project	Proposal for Transfer of EC of Bhuban Bhadaliapasi Stone quarry over an area of 5.16 Acre or 2.09 Ha. at Village-Bhuban Bhadaliapasi, Tahasil-Bhuban, Dist-Dhenkanal
Name of the company/Organization	Sri Jyotin Kumar Sahoo S/o- Sarat Kumar Sahoo Plot No. 112/2526, Lane-3, Khandagiri, BBSR
Location of Project	Odisha

Proposal in brief:

- (i) The highlights of the proposal as ascertained from the application and as revealed from proceedings/discussion held during the meeting of SEAC/SEIAA, are given as under.
- (ii) This is a proposal Transfer of EC of Bhuban Bhadaliapasi Stone quarry over an area of 5.16 Acre or 2.09 Ha. at Village-Bhuban Bhadaliapasi, Tahasil-Bhuban, Dist-Dhenkanal.
- (iii) Documents submitted: Application in Form-7, earlier EC copy, Tahasildar forwarding letter, KML file, Status of quarry and scrutiny of Rs. 1000/- vide e-Challan Ref. No. 33767D3FAE dated 30.10.2022
- (iv) The EC of Bhuban Bhadaliapasi Stone quarry over an area of 5.16 Acre or 2.09 Ha. at Village-Bhuban Bhadaliapasi, Tahasil-Bhuban, Dist-Dhenkanal was in favour of Tahasildar, Bhuban vide SEIAA letter no. 2152/SEIAA dated 10.08.2021.
- (v) Present status of quarry- non-operation
- (vi) Whether submitted KML file-Yes
- (vii) Now, the project proponent applied proposal for transfer of EC from the name Tahasildar, Bhuban to Sri Jyotin Kumar Sahoo, (highest bidder/lessee) with attaching Tahasildar forwarding letter vide letter no. 3694 dated 19.12.2022.
- (viii) Any deficiencies/omission have been noticed in the above documents- Nil

Whether SEAC recommended the proposal – N/A

Decision Of Authority:

The transfer of EC is allowed subject to submission of full compliance report of the stipulated conditions of EC issued earlier with the following additional conditions within 6(six) months:

- a. **Boundary Demarcation:** - The boundary of the lease area shall be demarcated on ground at the project cost, by erecting 1.20 meter (4 feet approx.) high reinforced concrete pillars above ground, each inscribed with its serial number, distance from pillar to pillar and GPS co-ordinates by any empanelled agency of ORSAC.
- b. **Digital Map:** -A digital map (in KML format as well as PDF version) showing GPS coordinates of all boundary pillars duly countersigned by the Tahasildar shall be submitted to SEIAA, Odisha through email at seiaaodisha@gmail.com.
- c. **Intimation of EC:** -The copies of the EC shall be sent to the Sarpanch (s) of the concerned Gram Panchayat (s), Urban Local Bodies and relevant other Offices of the Government with a request to display the same for 30 days from the date of receipt.
- d. **Tree Plantation:** -Compensatory Tree Planting (CTP) shall be carried out with minimum

**Minutes of 105th Meeting of SEIAA, Odisha Held On 03.01.2023, 04.01.2023,
05.01.2023 and 06.01.2023**

@100 trees per Ha. of lease area as per the approved cost norm for avenue plantations of the State Forest Department. The Project Proponent (lease holder) shall deposit Rs.1,35,000/- with the respective District Environment Society for raising 300 plants of native species within 2 years in a suitable location adjoining to quarry.

- e. **State EMF Fund:** - An amount equal to five percent (5%) of the royalty payable shall be collected from the lessee by the Tahasildar and deposited to the State Environment Management Fund, which will be utilized as per provisions of Rule 49(3) of the OMMC Rule, 2016 preferably, in and around the areas where mining activities are undertaken.

The above compliance shall be uploaded/submitted by PP in the Parivesh Portal of MoEF& CC and also a copy of the compliance report shall be email to Email-seiaaodisha@gmail.com within 06 (six) months from date of issue of transfer of EC falling which the EC stands automatically revoked.

APPROVED BY


Member Secretary, SEIAA


Member, SEIAA


Chairman, SEIAA



**Minutes of 105th Meeting of SEIAA, Odisha Held On 03.01.2023, 04.01.2023,
05.01.2023 and 06.01.2023**

AGENDA NO.105.34	
Proposal No.	SIA/OR/MIN/295282/2022
Date of application	30.12.2022
Project Type	Transfer of EC
Category	B2
Project/Activity including Schedule No.	1(a) Mining of minerals
Name of the Project	Proposal For Transfer of EC of Badamundabani Sand Bed over an area of 12.00 acres or 4.856 hectares in village Badamundabani under Morada Chitrada Tahasil in Mayurbhanj District Odisha
Name of the company/Organization	M/s.Shreerakshyan Infracon Pvt. Ltd. Managing Director, Sri Bikram Keshari Behera(Authorised Person) S/o-Ajay Kumar Behera Flat No. 224, Block-4, 6 th Avenue, Chandrasekharapur, Dist-Khordha
Location of Project	Odisha

Proposal in brief:

- (i) The highlights of the proposal as ascertained from the application and as revealed from proceedings/discussion held during the meeting of SEAC/SEIAA, are given as under.
- (ii) This is a proposal Transfer of EC of Badamundabani Sand Bed over an area of 12.00 acres or 4.856 hectares in village Badamundabani under Morada Chitrada Tahasil in Mayurbhanj District Odisha.
- (iii) Documents submitted: Application in Form-7, earlier EC copy, Tahasildar forwarding letter, KML file, Status of quarry and scrutiny of Rs. 2000/- vide e-Challan Ref. No. 33817448BF dated 15.12.2022
- (iv) The EC of Badamundabani Sand Bed over an area of 12.00 acres or 4.856 hectares in village Badamundabani under Morada Chitrada Tahasil in Mayurbhanj District Odisha was in favour of Tahasildar, Morada Chitrada vide SEIAA letter no. 2775/SEIAA dated 22.09.2021.
- (v) Present status of quarry- Non-operating
- (vi) Whether submitted KML file-Yes
- (vii) Now, the project proponent applied proposal for transfer of EC from the name Tahasildar, Morada Chitrada to M/s. Shreerakshyan Infracon Pvt. Ltd., (highest bidder/lessee) with attaching Tahasildar forwarding letter vide letter no. 2987 dated 05.12.2022.
- (viii) Any deficiencies/omission have been noticed in the above documents- Nil

Whether SEAC recommended the proposal – N/A

Decision Of Authority:

The transfer of EC is allowed subject to submission of full compliance report of the stipulated conditions of EC issued earlier with the following additional conditions within 6(six) months:

- a. **Boundary Demarcation:** - The boundary of the lease area shall be demarcated on ground at the project cost, by erecting 1.20 meter (4 feet approx.) high reinforced concrete pillars above ground, each inscribed with its serial number, distance from pillar to pillar and GPS co-ordinates by any empanelled agency of ORSAC.
- b. **Digital Map:** -A digital map (in KML format as well as PDF version) showing GPS

Minutes of 105th Meeting of SEIAA, Odisha Held On 03.01.2023, 04.01.2023,
05.01.2023 and 06.01.2023

coordinates of all boundary pillars duly countersigned by the Tahasildar shall be submitted to SEIAA, Odisha through email at seiaaodisha@gmail.com.

- c. **Intimation of EC:** -The copies of the EC shall be sent to the Sarpanch (s) of the concerned Gram Panchayat (s), Urban Local Bodies and relevant other Offices of the Government with a request to display the same for 30 days from the date of receipt.
- d. **Tree Plantation:** -Compensatory Tree Planting (CTP) shall be carried out with minimum @100 trees per Ha. of lease area as per the approved cost norm for avenue plantations of the State Forest Department. The Project Proponent (lease holder) shall deposit Rs.2,25,000/- with the respective District Environment Society for raising 500 plants of native species within 2 years in a suitable location adjoining to quarry.
- e. **State EMF Fund:** - An amount equal to five percent (5%) of the royalty payable shall be collected from the lessee by the Tahasildar and deposited to the State Environment Management Fund, which will be utilized as per provisions of Rule 49(3) of the OMMC Rule, 2016 preferably, in and around the areas where mining activities are undertaken.

The above compliance shall be uploaded/submitted by PP in the Parivesh Portal of MoEF& CC, and also a copy of the compliance report shall be email to Email-seiaaodisha@gmail.com within 06(six) months from date of issue of transfer of EC falling which the EC stands automatically revoked.

APPROVED BY


Member Secretary, SEIAA


Member, SEIAA


Chairman, SEIAA

**Minutes of 105th Meeting of SEIAA, Odisha Held On 03.01.2023, 04.01.2023,
05.01.2023 and 06.01.2023**

AGENDA NO.105.35

Proposal No.	SIA/OR/MIN/295413/2022
Date of application	20.12.2022
Project Type	Transfer of EC
Category	B2
Project/Activity including Schedule No.	1(a) Mining of minerals
Name of the Project	Proposal For Transfer of EC of Guddiha Stone Quarry over an area of 2.45 acres or 0.991 hectares in village Guddiha under Gopabandhu Nagar Tahasil in Mayurbhanj District, Odisha
Name of the company/Organization	Sri Bibekanda Rout S/o-Niranjana Rout At-Nuasahi, Behind Postal Colony, Balua, Kuruda, Balasore Sadar, Dist-Balasore, Pin-756056
Location of Project	Odisha

Proposal in brief:

- (i) The highlights of the proposal as ascertained from the application and as revealed from proceedings/discussion held during the meeting of SEAC/SEIAA, are given as under.
- (ii) This is a proposal Transfer of EC of Guddiha Stone Quarry over an area of 2.45 acres or 0.991 hectares in village Guddiha under Gopabandhu Nagar Tahasil in Mayurbhanj District, Odisha.
- (iii) Documents submitted: Application in Form-7, earlier EC copy, Tahasildar forwarding letter, KML file, Status of quarry and scrutiny of Rs. 1000/- vide e-Challan Ref. No. 3381C27C66dated 20.12.2022
- (iv) The EC of Guddiha Stone Quarry over an area of 2.45 acres or 0.991 hectares in village Guddiha under Gopabandhu Nagar Tahasil in Mayurbhanj District, Odisha was in favour of Tahasildar, Gopabandhu Nagar vide SEIAA letter no./EC identification No.EC22B001OR149393 dated 22.09.2022.
- (v) Present status of quarry- Non-operating
- (vi) Whether submitted KML file-Yes
- (vii) Now, the project proponent applied proposal for transfer of EC from the name Tahasildar, Gopabandhu Nagar to Sri Bibekanda Rout., (highest bidder/lessee) with attaching Tahasildar forwarding letter vide letter no. 2306 dated 19.12.2022.
- (viii) Any deficiencies/omission have been noticed in the above documents- Nil

Whether SEAC recommended the proposal – N/A

Decision Of Authority:

The transfer of EC is allowed subject to submission of full compliance report of the stipulated conditions of EC issued earlier with the following additional conditions within 6(six) months:

- a. **Boundary Demarcation:** - The boundary of the lease area shall be demarcated on ground at the project cost, by erecting 1.20 meter (4 feet approx.) high reinforced concrete pillars above ground, each inscribed with its serial number, distance from pillar to pillar and GPS co-ordinates by any empanelled agency of ORSAC.
- b. **Digital Map:** -A digital map (in KML format as well as PDF version) showing GPS coordinates of all boundary pillars duly countersigned by the Tahasildar shall be submitted to SEIAA, Odisha through email at seiaaodisha@gmail.com.
- c. **Intimation of EC:** -The copies of the EC shall be sent to the Sarpanch (s) of the concerned

**Minutes of 105th Meeting of SEIAA, Odisha Held On 03.01.2023, 04.01.2023,
05.01.2023 and 06.01.2023**

Gram Panchayat (s), Urban Local Bodies and relevant other Offices of the Government with a request to display the same for 30 days from the date of receipt.


- d. **Tree Plantation:** -Compensatory Tree Planting (CTP) shall be carried out with minimum @100 trees per Ha. of lease area as per the approved cost norm for avenue plantations of the State Forest Department. The Project Proponent (lease holder) shall deposit Rs.45,000/- with the respective District Environment Society for raising 100 plants of native species within 2 years in a suitable location adjoining to quarry.
- e. **State EMF Fund:** - An amount equal to five percent (5%) of the royalty payable shall be collected from the lessee by the Tahasildar and deposited to the State Environment Management Fund, which will be utilized as per provisions of Rule 49(3) of the OMMC Rule, 2016 preferably, in and around the areas where mining activities are undertaken.

The above compliance shall be uploaded/submitted by PP in the Parivesh Portal of MoEF& CC. and also a copy of the compliance report shall be email to Email-seiaaodisha@gmail.com within 06(six) months from date of issue of transfer of EC falling which the EC stands automatically revoked.

APPROVED BY


Member Secretary, SEIAA


Member, SEIAA


Chairman, SEIAA



**Minutes of 105th Meeting of SEIAA, Odisha Held On 03.01.2023, 04.01.2023,
05.01.2023 and 06.01.2023**

AGENDA NO.105.36	
Proposal No.	SIA/OR/MIN/294076/2022
Date of application	29.12.2022
Project Type	Transfer of EC
Category	B2
Project/Activity including Schedule No.	1(a) Mining of minerals
Name of the Project	Proposal For Transfer of EC of Bedapada Black Stone Quarry-02 over an area of 4.60 acres/1.86 Ha at village-Bedapada, Tahasil-Hindol, Dist-Dhenkanal
Name of the company/Organization	Sri Pradeep Kumar Nayak S/o-Santan Nayak At-Odapada, Po-Hindol Road, Dist-Dhenkanal
Location of Project	Odisha

Proposal in brief:

- (i) The highlights of the proposal as ascertained from the application and as revealed from proceedings/discussion held during the meeting of SEAC/SEIAA, are given as under.
- (ii) This is a proposal Transfer of EC of Bedapada Black Stone Quarry-02 over an area of 4.60 acres/1.86 Ha at village-Bedapada, Tahasil-Hindol, Dist-Dhenkanal.
- (iii) Documents submitted: Application in Form-7, earlier EC copy, Tahasildar forwarding letter, Status of quarry and scrutiny of Rs. 1000/- vide e-Challan Ref. No. 337B83A6B1dated 15.11.2022
- (iv) The EC of Bedapada Black Stone Quarry-02 over an area of 4.60 acres/1.86 Ha at village-Bedapada, Tahasil-Hindol, Dist-Dhenkanal was in favour of Tahasildar, Hindol vide SEIAA letter no./EC identification No. 1407 dated 24.05.2021.
- (v) Present status of quarry-Not mentioned
- (vi) Whether submitted KML file-No
- (vii) Now, the project proponent applied proposal for transfer of EC from the name Tahasildar, Hindol to Sri Pradeep Kumar Rout., (highest bidder/lessee) with attaching Tahasildar forwarding letter vide letter no. 3910 dated 09.09.2022.
- (viii) Any deficiencies/omission have been noticed in the above documents- Not submitted KML file, present status of quarry

Whether SEAC recommended the proposal – N/A


Decision Of Authority:

After detail deliberation, the Authority decided that **the project proponent shall submit the KML file of the proposed lease area and present working status of the quarry.**

APPROVED BY


Member Secretary, SEIAA


Member, SEIAA


Chairman, SEIAA

**Minutes of 105th Meeting of SEIAA, Odisha Held On 03.01.2023, 04.01.2023,
05.01.2023 and 06.01.2023**



AGENDA NO.105.37	
Proposal No.	SIA/OR/MIN/296285/2023
Date of application	04.01.2023
Project Type	Transfer of EC
Category	B2
Project/Activity including Schedule No.	1(a) Mining of minerals
Name of the Project	Proposal For Transfer of EC of Nafri Stone Quarry No.-02 over an area of 4.97 acres or 2.01 hectares in village Nafri under Bangiriposi Tahasil in Mayurbhanj District, Odisha.
Name of the company/Organization	Sri Sanjay Kumar Agrawalla S/o-Radhe Shayam Agrawalla Special class Contractor At-badabazar, Ward No.-05, Po/Ps-Baripada, dist-Mayurbhnaj
Location of Project	Odisha

Proposal in brief:

- (i) The highlights of the proposal as ascertained from the application and as revealed from proceedings/discussion held during the meeting of SEAC/SEIAA, are given as under.
- (ii) This is a proposal Transfer of EC of Nafri Stone Quarry No.-02 over an area of 4.97 acres or 2.01 hectares in village Nafri under Bangiriposi Tahasil in Mayurbhanj District, Odisha.
- (iii) Documents submitted: Application in Form-7, earlier EC copy, Tahasildar forwarding letter, KML file, Status of quarry and scrutiny of Rs. 1000/- vide e-Challan Ref. No. 35934FE85Adated 04.01.2023
- (iv) The EC of Nafri Stone Quarry No.-02 over an area of 4.97 acres or 2.01 hectares in village Nafri under Bangiriposi Tahasil in Mayurbhanj District, Odisha was in favour of Tahasildar, Bangiriposi vide SEIAA letter no./EC identification No. EC22B001OR175229dated 17.08.2022.
- (v) Present status of quarry- Non-working
- (vi) Whether submitted KML file-Yes
- (vii) Now, the project proponent applied proposal for transfer of EC from the name Tahasildar, Bangiriposi to Sri Sanjay Kumar Agrawalla., (highest bidder/lessee) with attaching Tahasildar forwarding letter vide letter no. 4734 dated 30.12.2022.
- (viii) Any deficiencies/omission have been noticed in the above documents- Nil

Whether SEAC recommended the proposal – N/A

Decision Of Authority:

The transfer of EC is allowed subject to submission of full compliance report of the stipulated conditions of EC issued earlier with the following additional conditions within 6(six) months:

- a. **Boundary Demarcation:** - The boundary of the lease area shall be demarcated on ground at the project cost, by erecting 1.20 meter (4 feet approx.) high reinforced concrete pillars above ground, each inscribed with its serial number, distance from pillar to pillar and GPS co-ordinates by any empanelled agency of ORSAC.
- b. **Digital Map:** -A digital map (in KML format as well as PDF version) showing GPS coordinates of all boundary pillars duly countersigned by the Tahasildar shall be submitted to SEIAA, Odisha through email at seiaaodisha@gmail.com.
- c. **Intimation of EC:** -The copies of the EC shall be sent to the Sarpanch (s) of the concerned



**Minutes of 105th Meeting of SEIAA, Odisha Held On 03.01.2023, 04.01.2023,
05.01.2023 and 06.01.2023**

Gram Panchayat (s), Urban Local Bodies and relevant other Offices of the Government with a request to display the same for 30 days from the date of receipt.

- d. **Tree Plantation:** -Compensatory Tree Planting (CTP) shall be carried out with minimum @100 trees per Ha. of lease area as per the approved cost norm for avenue plantations of the State Forest Department. The Project Proponent (lease holder) shall deposit Rs.2,25,000/- with the respective District Environment Society for raising 500 plants of native species within 2 years in a suitable location adjoining to quarry.
- e. **State EMF Fund:** - An amount equal to five percent (5%) of the royalty payable shall be collected from the lessee by the Tahasildar and deposited to the State Environment Management Fund, which will be utilized as per provisions of Rule 49(3) of the OMMC Rule, 2016 preferably, in and around the areas where mining activities are undertaken.

The above compliance shall be uploaded/submitted by PP in the Parivesh Portal of MoEF& CC. and also a copy of the compliance report shall be email to Email-seiaaodisha@gmail.com within 06(six) months from date of issue of transfer of EC falling which the EC stands automatically revoked.

APPROVED BY


Member Secretary, SEIAA


Member, SEIAA


Chairman, SEIAA

**Minutes of 105th Meeting of SEIAA, Odisha Held On 03.01.2023, 04.01.2023,
05.01.2023 and 06.01.2023**



AGENDA NO.105.38

Proposal No.	SIA/OR/MIN/293235/2022
Date of application	16.12.2022
Project Type	Transfer of EC
Category	B2
Project/Activity including Schedule No.	1(a) Mining of minerals
Name of the Project	Proposal For Transfer of EC of Sodamal Sand Bed-D (Khata No-491, Plot No.-1(P)) an area of 12.30Ac/4.977Ha. at village Sodamal, Kolabira tahasil, Jharsuguda District to lessee Sri Satyabrata Pattnaik.
Name of the company/Organization	Sri Satyabrata Pattnaik At-Bikasnagar, Po/Ps-Jatani, Dist-Khordha, Pin-752050
Location of Project	Odisha

Proposal in brief:

- (i) The highlights of the proposal as ascertained from the application and as revealed from proceedings/discussion held during the meeting of SEAC/SEIAA, are given as under.
- (ii) This is a proposal Transfer of EC of Sodamal Sand Bed-D(Khata No-491, Plot No.-1(P)) an area of 12.30Ac/4.977Ha. at village Sodamal, Kolabira tahasil, Jharsuguda District.
- (iii) Documents submitted: Application in Form-7, earlier EC copy, Tahasildar forwarding letter, KML file, Status of quarry and scrutiny of Rs. 2000/- vide e-Challan Ref. No. 3375E15645dated 21.10.2022
- (iv) The EC of Sodamal Sand Bed-D (Khata No-491, Plot No.-1(P)) an area of 12.30Ac/4.977Ha. at village Sodamal, Kolabira tahasil, Jharsuguda District was in favour of Tahasildar, Kolabira vide SEIAA letter no./EC identification No. EC22B001OR110354 dated 17.08.2022.
- (v) Present status of quarry- Non-working
- (vi) Whether submitted KML file-Yes
- (vii) Now, the project proponent applied proposal for transfer of EC from the name Tahasildar, Kolabira to Sri Satyabrata Pattnaik., (highest bidder/lessee) with attaching Tahasildar forwarding letter vide letter no. 1324 dated 23.09.2022.
- (viii) Any deficiencies/omission have been noticed in the above documents- Nil

Whether SEAC recommended the proposal – N/A

Decision Of Authority:

The transfer of EC is allowed subject to submission of full compliance report of the stipulated conditions of EC issued earlier with the following additional conditions within 6(six) months:

- a. **Boundary Demarcation:** - The boundary of the lease area shall be demarcated on ground at the project cost, by erecting 1.20 meter (4 feet approx.) high reinforced concrete pillars above ground, each inscribed with its serial number, distance from pillar to pillar and GPS coordinates by any empanelled agency of ORSAC.
- b. **Digital Map:** -A digital map (in KML format as well as PDF version) showing GPS coordinates of all boundary pillars duly countersigned by the Tahasildar shall be submitted to SEIAA, Odisha through email at seiaaodisha@gmail.com.
- c. **Intimation of EC:** -The copies of the EC shall be sent to the Sarpanch (s) of the concerned Gram Panchayat (s), Urban Local Bodies and relevant other Offices of the Government with a request to display the same for 30 days from the date of receipt.
- d. **Tree Plantation:** -Compensatory Tree Planting (CTP) shall be carried out with minimum



**Minutes of 105th Meeting of SEIAA, Odisha Held On 03.01.2023, 04.01.2023,
05.01.2023 and 06.01.2023**

@100 trees per Ha. of lease area as per the approved cost norm for avenue plantations of the State Forest Department. The Project Proponent (lease holder) shall deposit Rs.2,25,000/- with the respective District Environment Society for raising 500 plants of native species within 2 years in a suitable location adjoining to quarry.

- e. **State EMF Fund:** - An amount equal to five percent (5%) of the royalty payable shall be collected from the lessee by the Tahasildar and deposited to the State Environment Management Fund, which will be utilized as per provisions of Rule 49(3) of the OMMC Rule, 2016 preferably, in and around the areas where mining activities are undertaken.

The above compliance shall be uploaded/submitted by PP in the Parivesh Portal of MoEF& CC. and also a copy of the compliance report shall be email to Email-seiaaodisha@gmail.com within 06(six) months from date of issue of transfer of EC falling which the EC stands automatically revoked

APPROVED BY


Member Secretary, SEIAA


Member, SEIAA
31/1/23


Chairman, SEIAA
7.1.2023

**Minutes of 105th Meeting of SEIAA, Odisha Held On 03.01.2023, 04.01.2023,
05.01.2023 and 06.01.2023**



AGENDA NO.105.39	
Proposal No.	SIA/OR/MIN/295288/2022
Date of application	16.12.2022
Project Type	Transfer of EC
Category	B2
Project/Activity including Schedule No.	I(a) Mining of minerals
Name of the Project	Proposal for transfer of EC of Sindhiguda stone quarry over an area 3.872 ha or 9.57 acres in village Sindhiguda under Nandahandi Tahasil Nabarangapur District Odisha.
Name of the company/Organization	Sri Himansu Sekhar Nayak S/o- Hrusikesh Nayak At-Ichhabatiguda, Po/Dist-Nabarangpur
Location of Project	Odisha

Proposal in brief:

- (i) The highlights of the proposal as ascertained from the application and as revealed from proceedings/discussion held during the meeting of SEAC/SEIAA, are given as under.
- (ii) This is a proposal Transfer of EC of Sindhiguda stone quarry over an area 3.872 ha or 9.57 acres in village Sindhiguda under Nandahandi Tahasil Nabarangapur District Odisha.
- (iii) Documents submitted: Application in Form-7, earlier EC copy, Tahasildar forwarding letter, KML file, Status of quarry and scrutiny of Rs. 1000/- vide e-Challan Ref. No. 3381842EBB dated 16.12.2022
- (iv) The EC of Sindhiguda stone quarry over an area 3.872 ha or 9.57 acres in village Sindhiguda under Nandahandi Tahasil Nabarangapur District Odisha was in favour of Tahasildar, Nandahandi vide SEIAA letter no./EC identification No. 2990/SEIAA dated 28.09.2021.
- (v) Present status of quarry- Non-working
- (vi) Whether submitted KML file-Yes
- (vii) Now, the project proponent applied proposal for transfer of EC from the name Tahasildar, Nandahandi to Sri Himansu Sekhar Nayak, (highest bidder/lessee) with attaching Tahasildar forwarding letter vide letter no. 3512 dated 06.12.2022.
- (viii) Any deficiencies/omission have been noticed in the above documents- Nil

Whether SEAC recommended the proposal – N/A

Decision Of Authority:

The transfer of EC is allowed subject to submission of full compliance report of the stipulated conditions of EC issued earlier with the following additional conditions within 6(six) months:

- a. **Boundary Demarcation:** - The boundary of the lease area shall be demarcated on ground at the project cost, by erecting 1.20 meter (4 feet approx.) high reinforced concrete pillars above ground, each inscribed with its serial number, distance from pillar to pillar and GPS coordinates by any empanelled agency of ORSAC.
- b. **Digital Map:** -A digital map (in KML format as well as PDF version) showing GPS coordinates of all boundary pillars duly countersigned by the Tahasildar shall be submitted to SEIAA, Odisha through email at seiaaodisha@gmail.com.
- c. **Intimation of EC:** -The copies of the EC shall be sent to the Sarpanch (s) of the concerned Gram Panchayat (s), Urban Local Bodies and relevant other Offices of the Government with



Minutes of 105th Meeting of SEIAA, Odisha Held On 03.01.2023, 04.01.2023, 05.01.2023 and 06.01.2023

a request to display the same for 30 days from the date of receipt.

- d. **Tree Plantation:** -Compensatory Tree Planting (CTP) shall be carried out with minimum @100 trees per Ha. of lease area as per the approved cost norm for avenue plantations of the State Forest Department. The Project Proponent (lease holder) shall deposit Rs.1,80,000/- with the respective District Environment Society for raising 400 plants of native species within 2 years in a suitable location adjoining to quarry.
- e. **State EMF Fund:** - An amount equal to five percent (5%) of the royalty payable shall be collected from the lessee by the Tahasildar and deposited to the State Environment Management Fund, which will be utilized as per provisions of Rule 49(3) of the OMMC Rule, 2016 preferably, in and around the areas where mining activities are undertaken.

The above compliance shall be uploaded/submitted by PP in the Parivesh Portal of MoEF& CC. and also a copy of the compliance report shall be email to Email-seiaaodisha@gmail.com within 06(six) months from date of issue of transfer of EC falling which the EC stands automatically revoked

APPROVED BY


Member Secretary, SEIAA


Member, SEIAA


Chairman, SEIAA

**Minutes of 105th Meeting of SEIAA, Odisha Held On 03.01.2023, 04.01.2023,
05.01.2023 and 06.01.2023**



AGENDA NO.105.40

Proposal No.	SIA/OR/MIN/283189/2022
Date of application	13.07.2022
File No.	283189/343-MINB2/07-2022
Project Type	Proposal for EC
Category	B2
Project/Activity including Schedule No.	1(a) Mining of minerals
Name of the Project	Proposal for grant of EC for Rengali Stone Quarry over an area of 5.00 acres or 2.023 hectares at village Rengali under Pallahara Tahasil of Angul District, Odisha
Name of the company/Organization	Tahasildar, Pallahara
Location of Project	Odisha
ToR Date	N/A
Name of the Consultant	N/A

Proposal in brief:

- (i) The highlights of the proposal as ascertained from the application and as revealed from proceedings/discussion held during the meeting of SEAC/SEIAA, are given as under.
- (ii) This is a proposal for mining of Stone from of Rengali Stone Quarry over an area of 5.00 acres or 2.023 hectares at village Rengali under Pallahara Tahasil of Angul District, Odisha.
- (iii) The mining area is a part of Survey of India Toposheet No. 73G/3 bounded by Latitude: 21°23'55.26" N to 21°23'59.80" N and Longitude: 85°11'14.31" E to 85°11'19.46" E.
- (iv) The mining lease is an identified sairat source in the DSR. The Rengali Stone Quarry sairat source will be leased out under the OMMC Rules, 2016 by Tahasildar, Pallahara to the successful bidder (lessee) on the basis of public auction for a lease period of 5 years.
- (v) Documents submitted: -Form-1, PFR, checklist, Mining Plan and approval letter, DSR, Village sheet, Cluster certificate from Tahasildar, topo map etc.
- (vi) Whether submitted scrutiny fee-No as Tahasildar is the applicant
- (vii) Whether submitted KML file of the lease area-Yes
- (viii) Distance from nearest sanctuary/ESZ- Ushakothi WLS-94.0km
- (ix) Whether the lease area coming in DLC report- No (DLC certificate submitted by Tahasildar, Pallahara vide letter no. 3177 dated 02.07.2022)
- (x) Whether the lease area reflecting in DSR-Yes
- (xi) Method of mining-Semi-mechanized
- (xii) Distance from nearest road bridge-4.0 km, village road -1.0 km
- (xiii) Whether it is part of cluster -No
- (xiv) Whether EC obtained earlier-Yes and submitted earlier EC compliance
- (xv) Date of approval of mining plan- the Joint Director of Geology(I/c) Zonal Survey, Dhenkanal on 07.05.2022.
- (xvi) Production capacity per annum-1500 cum/annum(max.), total production in 5 years period-7503 cum, Geological reserve-221923.8 cum and Mineable reserve-126378 cum.
- (xvii) Proposed mining depth as per approved mining plan- 6.0 meter
- (xviii) Whether the DSR has been prepared as per the MoEF& CC, Govt. of India Notification S.O. 3611(E) dated 25.07.2018, Sustainable sand mining guidelines-2016 and Enforcement & Monitoring Guideline for sand mining-2020- **No**
- (xix) The proposal was placed 87th SEIAA meeting dated 12.08.2022 had raised clarification from PP. Accordingly, the Tahasildar has submitted the EDS on 29.08.2022 and submitted earlier EC compliance etc. cluster clarification and nearest ESZ map distance etc.
- (xx) Again, the proposal was placed in the 97th SEIAA, Odisha meeting held on 17.11.2022 and the authority decided to issue clarification from the Tahsildar on the following points:
 - a) As per our letter no. 5246/SEIAA dated 24.08.2022, the Tahasildar, Pallahara has submitted clarification vide letter no. 4222 dated 29.08.2022 on cluster, earlier EC



**Minutes of 105th Meeting of SEIAA, Odisha Held On 03.01.2023, 04.01.2023,
05.01.2023 and 06.01.2023**

compliance and Wildlife sanctuary.

- b) It is noticed that the earlier EC conditions no. 20(i.e. Greenbelt shall be developed along the boundary of mining lease area as stated in the approved mining plan, with the native tree species or necessary fund for environmental measures be deposited in Odisha Environmental management Fund as per the simplified guidelines provided by the State Govt. in case of minor mineral extraction over area less than 5 ha) and point no. 22(i.e. The quarry area after excavation should be refilled and raised plantation over the area) issued by DEIAA, Angul vide letter no. 458 dated 05.08.2016 has not been complied within the time period 5 years(2015-16 to 2019-20).
- c) So, the Authority opinion that after submission of the clarification on the above-mentioned points, the EC will be considered accordingly.
- (xxi) Now, the Tahasildar has submitted the reply of our ADS vide their letter no. 6244 dt. 21.12.2022 on EC condition no. 20 with mentioned that the proposed area is already covered 10 to 15 nos. of saplings of natural and local species and direction has been given to lessee to submit an undertaking for development of green belt along the boundary of mining lease area before start of mining operation. As per condition no. 22 the area is massive hard rock area. The mining will also be carried out inside the lease area for next five years, as there is sufficient mineable reserve which will be utilised. After the excavation, refilling and plantations in that area will start.
- (xxii) Any deficiencies/omission have been noticed in the above documents- Nil

Whether SEAC recommended the proposal – The proposal was placed in the SEAC meeting held on 27.07.2022 and the SEAC recommended the proposal for EC with usual conditions for stone mining.

Decision of Authority:

After detailed deliberations, the Authority decided to grant **Environmental Clearance** to this project with usual stipulated conditions applicable for stone quarry.

- (i) Maximum depth of mining 6.0 meter and maximum quantity of extraction shall be limited to 1500 cum in 1st year and 1500 cum in the 2nd year. Grant of EC for further period will be considered on submission of approved DSR as per the MoEF & CC, Govt. of India Notification S.O. 3611(E) dated 25.07.2018, Sustainable sand mining guidelines-2016 and Enforcement & Monitoring Guideline for sand mining-2020.

APPROVED BY


Member Secretary, SEIAA


Member, SEIAA


Chairman, SEIAA

**Minutes of 105th Meeting of SEIAA, Odisha Held On 03.01.2023, 04.01.2023,
05.01.2023 and 06.01.2023**

AGENDA NO.105.41

Proposal No.	SIA/OR/MIN/293360/2022
Date of application	06.01.2023
Project Type	Transfer of EC
Category	B2
Project/Activity including Schedule No.	I(a) Mining of minerals
Name of the Project	Proposal for transfer of EC of Hindol-Dhanyatri sand quarry over an area 12.35 acres/5.00 ha in village Hindola & Dhanyatri under Raruan Tahasil Mayurbhanj District Odisha
Name of the company/Organization	Smt. Saraswati Mahanta D/o-Ramchandra Mahanta, At-Arsala, Po-Balabhadrapur, Ps-Jhumpura, Dist-Keonjhar
Location of Project	Odisha

Proposal in brief:

- (i) The highlights of the proposal as ascertained from the application and as revealed from proceedings/discussion held during the meeting of SEAC/SEIAA, are given as under.
- (ii) This is a proposal Transfer of EC of Hindol-Dhanyatri sand quarry over an area 12.35 acres/5.00 ha in village Hindola & Dhanyatri under Raruan Tahasil Mayurbhanj District Odisha.
- (iii) Documents submitted: Application in Form-7, earlier EC copy, Tahasildar forwarding letter, KML file, Status of quarry and scrutiny of Rs. 2000/- vide e-Challan Ref. No. 33763E9AF7 dated 27.10.2022
- (iv) The EC of Hindol-Dhanyatri sand quarry over an area 12.35 acres/5.00 ha in village Hindola & Dhanyatri under Raruan Tahasil Mayurbhanj District Odishawas in favour of Tahasildar, Raruan vide SEIAA letter no./EC identification No. 10310/SEIAA dated 17.12.2020.
- (v) Present status of quarry- non-working
- (vi) Whether submitted KML file-Yes
- (vii) Now, the project proponent applied proposal for transfer of EC from the name Tahasildar, Raruan to Sri Smt. Saraswati Mahanta, (highest bidder/lessee) with attaching Tahasildar forwarding letter vide letter no. 2667 dated 19.10.2022.
- (viii) Any deficiencies/omission have been noticed in the above documents- Nil

Whether SEAC recommended the proposal – N/A

Decision Of Authority:

After detail deliberation, the Authority decided to seek Site Inspection Report (SIR) from **Tahasildar** to clarify whether the proposed quarry is in operating condition, if yes, submit production details.

APPROVED BY


Member Secretary, SEIAA


Member, SEIAA


Chairman, SEIAA