



STATE ENVIRONMENT IMPACT ASSESSMENT AUTHORITY, ASSAM
Ministry of Environment, Forest and Climate Change, Government of India
BAMUNIMAIDAM, GUWAHATI 781021, ASSAM

Minutes of the 46th Meeting of the SEIAA, Assam held on 07/02/2023

The 46th Meeting of the SEIAA, Assam was held at Conference Hall of the Pollution Control Board, Assam, Guwahati-21 on 07/02/2023 at 3.30 p.m.

The following Members were present

- Sri Pradyut Kumar Choudhury, Chairman, SEIAA, Assam.
- Sri IndreswarKalita, ACS, Addl. Secretary, Environment and Forest Department, Govt. of Assam and Member Secretary, SEIAA, Assam.
- Dr. Hari Prasad Sarma, Member, SEIAA, Assam.

Sri Pradyut Kumar Choudhury, Chairman, SEIAA, Assam presided over the meeting.

Agenda Item 1.

Actions on the recommendations of 53th Meeting of SEAC held on 21st January, 2023.

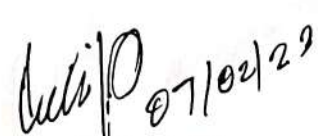
1. **Proposal requesting amendment of EC for Drilling of 45 Exploratory wells in upper Assam Shelf (South) Area encompassing Jorhat and Golaghat District, Assam proposed by Oil and Natural Gas Corporation Limited. (SEIAA.1294 /2021, (SIA/AS/IND2/ 296159/2022).**


SEAC Resolution 53/2:


The project proposal asking amendment of the EC for “**Drilling of 45 Exploratory wells in upper Assam Shelf (South) Area encompassing Jorhat and Golaghat District, Assam**” proposed by **Oil and Natural Gas Corporation Limited (ONGC)** is placed before the SEAC for appraisal and detail deliberation. The project proposal was initially deliberated in the 16th Meeting of SEAC held on 20th Feb. 2021 on the application of the ONGC dated 13th Nov. 2020 and necessary EC was granted against three locations out of 45 proposed vide EC dated 16th March 2021. The three locations were THAA, TJAA & BRAK in Upper Assam Shelf (South) Area encompassing Jorhat and Golaghat District, Assam. Now, ONGC has applied for another seven (7) Nos. of well locations and documents submitted by the proponent have been appraised and discussed. The proponent has also given a brief presentation before the committee relating to the well site locations- ELAI, MJAA, KSAJ, KSAK, TLA, DPAB & KHBK. All the above proposed seven location falls in the same block. Deliberation is held and the proponent has also submitted Land Use map as desired by the committee. After due deliberation the committee **recommended approving for issuance of necessary EC against seven exploratory well locations i.e. ELAI, MJAA, KSAJ, KSAK, TLA, DPAB & KHBK** within the upper Assam Shelf (South) Area encompassing Jorhat and Golaghat District, Assam following the guidelines of the EIA Notifications 2006 and amendment up to date. The proponent shall have to strictly follow all the measures mentioned in the project report and submit requisite compliance in time following the guide lines issued from time to time in this respect. Further, the proponent (ONGC) shall have to furnish Forest Clearance Certificate issued by the concerned authority.

SEIAA Resolution 46/1:

Approved for issuance of EC subject to conditions laid down by SEAC and submission of Forest Clearance before starting of exploration.


Sri Indreswar Kalita, ACS,
Secretary, Env & Forest, Assam
cum Member Secretary, SEIAA, Assam.


Dr. Hari Prasad Sarma,
Member, SEIAA, Assam


Sri Pradyut Kumar Choudhury,
Chairman, SEIAA, Assam.

2. Proposal requesting extension of DV for mining of Stone from "North & South Dumungihat Mining Contract Area" under North Kanungp Forest Division, Rangit proposed by Mr. Himangshu Nath. (SEIAA/449/2021), (SIA/AS/MIN/2020/2622).

SEAC Resolution 53.5:

The project proposal asking extension of validity of DV for mining of Stone from "North & South Dumungihat Mining Contract Area" under North Kanungp Forest Division, Rangit proposed by Mr. Himangshu Nath is placed before the SEAC for appraisal and detail discussion. Physical area of the project is 13.85 hect and contract period was for seven years. Division IV was granted on 10th Dec. 2017 with validity for five (5) years allowing extraction of 1000 cum m sand and 2500 cum m stone per year. Respective documents are examined and deliberated. Recommendation of the concerned DFO dated 21st Aug. 2021 and half yearly compliance report are also discussed. The committee after due discussion recommended extension of the DV for another two years i.e. till 26th Dec. 2023 for extraction of 2000 cum m sand and 5000 cum m stone per year approved mining site. The terms and condition of the previous DV will remain unchanged and the proponent shall have to strictly follow the same in course of mining operation. The proponent is permitted to extract 1000 cum m sand and 2500 cum m stone annually approved mining site.

The Divisional Forest Officer, North Kanungp Forest Division, Rangit is requested to mount the surveillances on the mining operation to avoid occurrences of irregularities during the mining period. The DFO is also requested to mark the approved mining area on the ground fixing permanent boundary pillars before allowing actual mining as mining is strictly permitted within the approved mining site and not beyond the limit of the same. He will further ensure that necessary compliance of the terms and condition laid down in the EC be duly complied by the proponent in course of mining operation.

SEIAA Resolution 46.2:

Approved for issuance of EC as per condition laid down by SEAC.

3. Proposal of EC for mining of Stone from "Grave Permit Area of Chitra River Minor Mineral Unit- A(Stone)" under Cachar Forest Division proposed by DEO, Cachar. (SEIAA/410/2022), (SIA/AS/MIN/401679/2022)

SEAC Resolution 53.5:

The project proposal requesting EC for mining of Stone from the "Grave Permit Area of Chitra River Minor Mineral Unit- A(Stone)" under Cachar Forest Division proposed by DEO, Cachar, Silchar is placed before the SEAC for appraisal and detail discussion. Project area is 4.8 hect. hills in the Chitra river bed. The mining plan approved by the DGM, Assam communicated vide letter dated 18th Aug. 2022 is discussed in detail. Recommendation of the concerned DFO communicated vide letter dated 28th Feb. 2022, 21st Sept. 2022 and 21st Sept. 2022 are examined and discussed. Detailed deliberation is held. The committee after necessary discussion recommended the proposal approving to extract 20000 cum m stone per year from the proposed mining area within a period of two (2) years with the following conditions: (a) a gap of 10 meters distance has to be kept in the middle of the mining area in new mining zone following the guidelines of the AMR' Rules 2013. (b) the active river bank should not be disturbed due to mining operation as well as transporting of mining materials. The proponent is permitted to extract 20000 cum m stone per year from the proposed mining area per year strictly following all other terms and conditions laid down in the approved mining plan. The Divisional Forest Officer, Cachar Forest Division, Silchar is requested to mount the surveillances on the mining operation to avoid occurrences of irregularities during the mining period. The DFO is also requested to mark the approved mining area on the ground fixing permanent boundary pillars before allowing actual mining as mining is strictly permitted within the approved mining site and not beyond the limit of the same. He will further ensure that necessary compliance of the terms and condition laid down in the EC be duly complied by the proponent in course of mining operation.

SEIAA Resolution 46/3:

Approved for issuance of EC as per condition laid down by SEAC.

(Handwritten signature)
10/10/2023

Sri Indreswar Kalita, A.C.,
Secretary, Env& Forest, Assam
Joint Member Secretary, SEIAA, Assam

(Handwritten signature)
Dr. Hari Prasad Barua,
Member, SEIAA, Assam

(Handwritten signature)
Joint Member Secretary,
SEIAA, Assam

4. **Proposal of EC for mining of Ordinary Sand from “AVD/ARB, MPA, Sand Mining Permit Area” at Dwakijhar Area under Aie Valley Forest Division proposed by the DFO, Aie Valley Division. SEIAA.3299/2022, (SIA/AS/MIS/410590/2022).**

SEAC Resolution 53/6:

The project proposal asking EC for mining of ordinary Sand from the “AVD/ARB, MPA, Sand Mining Permit Area” at Dwakijhar Area under Aie Valley Forest Division proposed by the DFO, Aie Valley Division is placed before the SEAC appraisal and detail discussion. Area of the proposed project is 2.0 hect. the mining plan approved by the DGM, Assam communicated vide letter dated 18th Nov. 2022 is deliberated in detailed. Recommendation of the concerned DFO communicated vide letter dated 25th Nov. 2022 and 10th Oct. 2022 is discussed. The NOC issued by the District Magistrate, Bongaigaon vide letter dated 6th Dec 2021 has already ben expired. The proposal is deliberated in detailed and the committee after due deliberation recommended the project proposal *approving to extract 20000 cu.m. river bed ordinary sand from the proposed mining area within a period of two years’ subject to the conditions that (a) fresh NOC has to be obtained from the District Magistrate, Bongaigaon for mining in that particular proposed land. (b) maximum mining depth is permitted up to two (2) meters from the unmined ground surface and (c) the high rise bank of the rived should not be damaged due to mining activities. The proponent is allowed to extract 10000 cu.m. ordinary sand annually strictly following all other terms and condition laid down in the approved mining plan.* The Divisional Forest Officer, Ae Valley Forest Division, Bongaigaon is requested to mount due surveillances on the mining operation to avoid occurrences of irregularities during the mining period. The DFO is also requested to mark the approved mining area on the ground fixing permanent boundary pillars before allowing actual mining as mining is strictly permitted within the approved mining site and not beyond the limit of the same. He will further ensure that necessary compliance of the terms and condition laid down in the EC be duly complied by the proponent in course of mining operation.

SEIAA Resolution 46/4:

Approved for issuance of EC as per condition laid down by SEAC.

5. **Proposal of E.C for mining of Sand from “DBR/32/Buridehing/Khamti Ghat/Sand MCA” under Dibrugarh Forest Division proposed by the Divisional Forest Officer, Dibrugarh Forest Division. SEIAA. 3314/2023, (SIA/AS/MIN/413878/2022).**

SEAC Resolution 53/7:

The project proposal requesting RC for mining of river bed sand from the “DBR/32/Buridehing/Khamti Ghat/Sand MCA” under Dibrugarh Forest Division proposed by the Divisional Forest Officer, Dibrugarh Forest Division is placed before the SEAC for appraisal and detail discussion. Proposed mining area is 4.94 hect. that falls in the river Buridehing. The mining plan approved by the DGM, Assam communicated vide letter dated 18th Nov. 2022 is discussed. Recommendation of the Divisional Forest Office, Dibrugarh Forest Division dated 23rd Nov. 2022 is also discussed. Detailed deliberation is held. The committee after due deliberation recommended the project proposal approving to extract 182500 cu.m. rived bed sand from the proposed mining area within a period of 5 (five) years subject to the condition that the high rise/ active bank of the river should not be disturbed because of mining activities and transportation of mining materials. The proponent is allowed to extract 36500 cu.m. river bed sand from the proposed mining area per year strictly following all other terms and condition laid down in the approved mining plan.

The Divisional Forest Officer, Dibrugarh Forest Division, Dibrugarh is requested to mount due surveillances on the mining operation to avoid occurrences of irregularities during the mining period. The DFO is also requested to mark the approved mining area on the ground fixing permanent boundary pillars before allowing actual mining as mining is strictly permitted within the approved mining site and not beyond the limit of the same. He will further ensure that necessary compliance of the terms and condition laid down in the EC be duly complied by the proponent in course of mining operation.

SEIAA Resolution 46/5:

Approved for issuance of EC as per condition laid down by SEAC.



Sri Indreswar Kalita, ACS,
Secretary, Env & Forest, Assam
cum Member Secretary, SEIAA, Assam.



Dr. Hari Prasad Sarma,
Member, SEIAA, Assam



Sri Pradyut Kumar Choudhury,
Chairman, SEIAA, Assam.

6. Proposal asking EC for mining of Sand from “Katakhal Sand Mining Contract Unit-3 Under Hailakandi Division proposed by Salim Laskar. SEIAA.3315/2023, (SIA/AS/MIN/ 413636/2023).

Resolution 53/8:

The project proposal asking mining of Sand from the “Katakhal Sand Mining Contract Unit-3” under Hailakandi Forest Division proposed by Salim Laskar is placed before the SEAC for appraisal and detail discussion. Project area is 4.95 hect. on Katakhal river and falls under B₂ category. The mining plan approved by the DGM, Assam communicated vide letter dated 31st Dec. 2022 is discussed in detailed. The recommendation of the concerned DFO communicated vide letter dated 3rd January 2023 is also deliberated. The committee after due deliberation recommended the project proposal **approving to extract 75000 cu.m. River bed sand** from the proposed mining site within a period of **five (5) years** subject to the condition that **at least ten (10) meters distance shall have to keep from both the active bank of the river as non- mining zone**. The proponent is allowed to **excavate 15000 cu.m. river bed sand from the proposed site annually** strictly following all other terms and condition laid down in the approved mining plan.

The Divisional Forest Officer, Hailakandi Forest Division, Hailakandi is requested to mount due surveillances on the mining operation to avoid occurrences of irregularities during the mining period. The DFO is also requested to mark the approved mining area on the ground fixing permanent boundary pillars before allowing actual mining as mining is strictly permitted within the approved mining site and not beyond the limit of the same. He will further ensure that necessary compliance of the terms and condition laid down in the EC be duly complied by the proponent in course of mining operation.

SEIAA Resolution 46/6:

Approved for issuance of EC as per condition laid down by SEAC.

7. Proposal of EC for mining of Sand & Stone from “DIG/P Of 2022-29 Sand and Stone Mining Contract at Jagun on Buridehing River Bed” under Digboi Forest Division proposed by Sri Bidyut Buragohain. SEIAA. 3246/2022, (SIA/AS/MIN/409102/2022).


SEAC Resolution 53/9:


The project proposal asking EC for mining of river bed sand and stone from the “DIG/P of 2022-29 Sand and Stone Mining Contract at Jagun on Buridehing River Bed” under Digboi Forest Division proposed by Sri Bidyut Buragohain is placed before the SEAC for appraisal and detail discussion. The project area is 4.43 hect. falls on the river bed and comes under B₂ category. The mining plan approved by the DGM, Assam communicated vide letter dated 21st Aug 2022 is discussed in detailed. The recommendation of the DFO, Digboi Forest Division communicated vide letter dated 22nd Aug. 2022 & 14th Nov. 2022 is examined and discussed. Appraised the proposal and the committee after thorough deliberation recommended the proposal approving to **excavate 98000 cu.m. river bed sand & stone (i.e. 49000 cu.m. sand & 49000 cu.m. stone +49000 cu.m. sand & stone)** from the proposed mining area **within a period of five (5) years** with the condition that the high rise banks of the river should not get disturb due to mining operation. The committee is also recommended to **excavate 9800 cu.m. river bed sand & stone respectively per year** from he approved mining area strictly following all other terms and condition laid down in the approved mining plan.


The Divisional Forest Officer, Digboi Forest Division, Digboi is requested to mount due surveillances on the mining operation to avoid occurrences of irregularities during the mining period. The DFO is also requested to mark the approved mining area on the ground fixing permanent boundary pillars before allowing actual mining as mining is strictly permitted within the approved mining site and not beyond the limit of the same. He will further ensure that necessary compliance of the terms and condition laid down in the EC be duly complied by the proponent in course of mining operation.

SEIAA Resolution 46/7:

Approved for issuance of EC as per condition laid down by SEAC.


Sri Indreswar Kalita, ACS,
Secretary, Env & Forest, Assam
cum Member Secretary, SEIAA, Assam.


Dr. Hari Prasad Sarma,
Member, SEIAA, Assam


Sri Pradyut Kumar Choudhury,
Chairman, SEIAA, Assam.

8. **Proposal of EC for mining of Limestone proposed by "M/S Assam Mineral Development Corporation Ltd, at New Umrongshu in the District - Dima Hasao (N C Hills), Assam. SEIAA. 3323/2023, (SIA/AS/MIN/413431/2023)**

SEAC Resolution 53/10:

The project proposal requesting EC for mining of Limestone from the "New Umrongso Limestone Mine at near village Umrongso in Dima Hasao District, Assam" proposed by the **M/S Assam Mineral Development Corporation Ltd** is placed before the SEAC, Assam for appraisal and detailed discussion. *Project area is 200 hect that comes under schedule 1 (a) in B -1 category.* Necessary TOR was granted by the MoEFCC; New Delhi vide No. J-11015/41/2020-IA. II (M) dated 16th Oct.2020. draft EIA &EMP submitted to PCB, Assam on March 2021. Public Hearing was conducted on 8th Dec. 2021. Minable reserves are estimated 55.00 million tones and fully mechanized open cast method is proposed. *Life of mine is estimated 40 years.* Requisite documents submitted by the proponent in support of the proposal is examined and appraised. Mining Lease granted by the Joint Secretary to the Govt. of Assam, Mines & Minerals Deptt. Dispur, Guwahati-6 communicated vide later dated 10th Jan. 2017 and NOC issued by the Principal Secretary (N), N C Hills Autonomous Council, Haflong is also deliberated. The proponent was invited to give detail presentation on different activities and measures adopted thereon before the SEAC, Assam. Accordingly, the proponent with assistance of their authorized consultant given presentation and participated subsequent deliberation. Thorough deliberation is held and the committee advised to submit map identifying dumping site for the top soil showing separately from the mine dumping site. The proponent has complied with the advice and submitted map showing separate dumping site for top soil. *The committee after due deliberation in presence of the proponent has recommended the project proposal approving to grant necessary EC following the guide lines of the EIA Notification 2006 and amendment up to date.* The proponent shall have to strictly adhere to all the measures/ activities proposed in the EIA report in course of mining operation as well as all other terms and condition laid down in the EC.

SEIAA Resolution 46/8:

Approved for issuance of EC as per condition laid down by SEAC.

9. **Proposal of EC for early production from the "Onshore Oil and Gas Exploration, Appraisal & Early Production in Aa-Onhp-2018/1 Hydrocarbon Block, Golaghat District, Assam proposed by M/s Vedanta Limited (Division Cairn Oil & Gas). SEIAA. 2077/2022, (SIA/AS/IND2/259188/2022).**


SEAC Resolution 53/11:

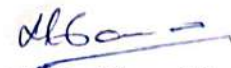
The project proposal requesting EC for early production from the "Onshore Oil and Gas Exploration, Appraisal & Early Production in Aa-Onhp-2018/1 Hydrocarbon Block, Golaghat District, Assam" proposed by **M/s Vedanta Limited(Division Cairn Oil & Gas** is placed before the SEAC for review, appraisal and discussion. The said proposal was previously deliberated in the 36th SEAC meeting held on 11th May 2022 and presentation was also given by the proponent. However, after due deliberation the proponent was requested to submit some additional information as per SOP. The proponent has furnished the requisite information and given brief presentation before the committee. Applied for five (5) nos. of well pads namely, WP-1; WP-2; WP-3; WP-4 and WP-5. Out of the five well pads WP- 5 well pad falls outside the Forest area whereas the 1st 4 nos. falls within Doyang Reserved Forest. Total Block area is 248.47 Sq. K.M. The committee after thread bare *deliberation recommended approving for issuance of EC against five well pads(WP-1; WP-2; WP-3; WP-4 and WP-5) for drilling and Early Production against three (3) well pads among the five within the same block for production of 6000 BOPD Crude Oil and 12 MMSCFD natural gas subject to the condition that necessary Forest Clearance Certificate against four (4) nos. of well pads falling within the RF has to be furnished from the competent authority.*

SEIAA Resolution 46/9:

Approved for issuance of EC as per condition laid down by SEAC.


Sri Indreswar Kalita, ACS,
Secretary, Env & Forest, Assam

 gym Member Secretary, SEIAA, Assam.


Dr. Hari Prasad Sarma,
Member, SEIAA, Assam


Sri Pradyut Kumar Choudhury,
Chairman, SEIAA, Assam.

10. **Proposal of E.C for construction Project the “City Side Development Project” at village Kahikuchi, under Kamrup Metro District, Guwahati, Assam proposed by Adani Airport. SEIAA. 3238/2022, (SIA/AS/INFRA2/403503/2022)**

SEAC Resolution 53/12:

The project proposal requesting EC for construction of the “City Side Development Project” at village Kahikuchi, under Kamrup Metro District, Guwahati, Assam proposed by Adani Airport Holding Ltd. The project/ plot area of the proposal is 26964 Sq.m. and built up area 71085 Sq.m. The project comes under 8(a) B₂ category. The subcommittee of the SEAC constituted vide Office Order No. 14 dated 8th Dec. 2022 physically visited the proposed site on 10th Dec. 2022 and submitted their report accordingly. The proponent has given presentation stating detail activities proposed there in before the visiting team at the conference hall of the Guwahati Air Port. Subsequently, the project was discussed in the 51st SEAC meeting held on 16th Dec. 2022. Necessary NOC issued by the Airport Authority of India vide letter dated 11th January, 2023 has also been discussed. After due deliberation the committee asked for certain additional information which the proponent has furnished on 13th January 2023. Thorough deliberation is held and the committee *recommended approving for issuance of necessary EC for City Development Project subject to the conditions that (i) proper permission for felling of the standing trees within the proposed project site is to be obtained from the Divisional Forest Officer, Kamrup East Division, Basistha, Guwahati in the department of Forest, Assam. (ii) care should be taken in retaining the standing trees which do not obstruct in execution of the project as per approved plan, and (iii) all norms of the Airport Authority of India has to be followed strictly in execution of the project.*

SEIAA Resolution 46/10:

Approved for issuance of EC as per condition laid down by SEAC.

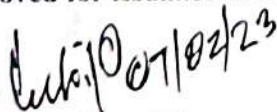
11. **Proposal of E.C for construction of residential apartment the “Development of Residential Apartment Buildings” at village Azara, under Kamrup (M) District, Guwahati, Assam proposed by M/s Kamakhya Properties. SEIAA. 3131/2022, (SIA/AS/MIs/290368/2022)**

SEAC Resolution 53/13:


The project proposal asking EC for construction of residential apartment the “Development of Residential Apartment Buildings” at village Azara, under Ramcharani Circle in Kamrup (M) District, Guwahati, Assam proposed by M/s Kamakhya Properties is placed before the SEAC, Assam for appraisal and detail deliberation. The project falls under B₂ - 8(a) category. Plot area of the project is 11752.23 M2 and built up area 44126.24 M2. The proposal as initially discussed in the 50th SEAC meeting held on 3rd Dec. 2022 while the proponent has given presentation stating detail activities/ measures proposed therein. The proponent has also participated in the subsequent deliberation. a subcommittee of the SEAC constituted vide office Order No. 14 dated 8th Dec. 2022 physically visited the proposed site on 10th Dec. 2022. The particular project has also been placed before the committee for detail deliberation. a brief presentation has given and submitted replies sought as ADS. Necessary deliberation is held in presence of the proponent and his authorized consultant. The committee after due deliberation *recommended the proposal approving to issue necessary EC subject to the condition that (i) the proponent is to ascertain that the drainage outlet of the proposed development area will be connected to the municipality drain as declared by the proponent through an affidavit. (ii) all activities/ measures proposed in the DPR shall have to be strictly followed in execution of the project.*

SEIAA Resolution 46/11:

Approved for issuance of EC as per condition laid down by SEAC.



Sri Indreswar Kalita, ACS,
Secretary, Env & Forest, Assam
cum Member Secretary, SEIAA, Assam.



Dr. Hari Prasad Sarma,
Member, SEIAA, Assam



Sri Pradyut Kumar Choudhury,
Chairman, SEIAA, Assam.

12. **Proposal of E.C for construction Project "Residential Project" at Lokhara, Betkuchi, in the District of Kamrup Metro, Guwahati proposed by M/S. Nirmaan. SEIAA.3113/2022, (SIA/AS/MIS/283517/2022)**

SEAC Resolution 53/14:

The proposal asking EC for construction project "Residential Project" at Lokhara, Betkuchi, in the District of Kamrup Metro, Guwahati proposed by M/S. Nirmaan is placed before the SEAC for review, appraisal and deliberation. Proposed plot size is 11241.64 M² and built up area 47569.12 M² that comes under B2- 8 (a) category. The proposal was initially discussed in the 47th SEAC meeting held on 21st Oct. 2022. After necessary deliberation the committee resolved in asking certain additional information for taking further needful action. Subsequently, the proponent has submitted the additional information as asked for. The proponent was invited to give presentation elaborating detail activities proposed in the DPR. Accordingly, the proponent has given detail presentation with assistance of this consultant and participated in the following discussion. After thread bare deliberation the committee requires some clarification/ information mentioned below for taking further needful action:

- (a) Drainage/ manmade drain map in a 500 m. radius buffer.
- (b) Storm water discharge plan and connections of inside and outside drainage.
- (c) Ground water recharges design & plan for the harvested rain water.
- (d) Visitor's vehicle parking area has to be delineated in the plan.
- (e) Recalculated green area after considering parking area for visitors.

The proponent has furnished the required information which subsequently are deliberated virtually with Hon'ble Members. After careful deliberation it is decided to **recommend the project proposal under the purview of the EIA notification 2006 approving to issue necessary EC imposing general conditions for execution of the project. The proponent shall have to strictly adhered to all the activities/ measures proposed in the DPR while executing the project activities.**

SEIAA Resolution 46/12:

Approved for issuance of EC as per condition laid down by SEAC.

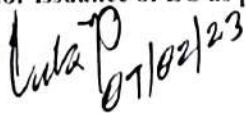
13. **Proposal of E.C for mining of sand from "Jhanji River Sand Mining Permit Area (Michingghat and Borbamghat) under Sivasagar Forest Division proposed by Sri Lohit Ch. Gogoi. SEIAA.3292/2022, (SIA/AS/MIN/406062/2022)**


SEAC Resolution 53/15:

The project proposal asking EC for mining of river bed sand from the "Jhanji River Sand Mining Permit Area (Michingghat and Borbamghat) under Sivasagar Forest Division proposed by Sri Lohit Ch. Gogoi is placed before the SEAC for appraisal and detail discussion. Total allotted area of the mine is 3.82 hect whereas minable area is shown in the approved mining plan 3.34 hect. Movable quantity recommended only 1000 cu.m. river bed sand. The proposed mining area is shown in three different blocks as per approved map. All requisite documents are examined and appraised. Report submitted by the Divisional Forest officer, Sivasagar Forest Division communicated vide letters dated 23rd Aug. 2022 and 20th Oct. 2022 are discussed. The mining plan approved by the DGM, Assam communicated vide later dated 30th Sept. 2022 is also discussed in detailed. Considering the request and after due deliberation the committee **recommended the proposal approving to extract 1000 cu.m. river bed sand from the middle block only comprising 1.93 hect area with validity of the EC for 3 (three) months subject to the conditions that (i) mining of river bed sand is recommended only from the middle block. The remaining other two blocks are not recommended for mining and be kept as non-mining zone as the requirement minable materials is too small. The middle block is sufficient to fulfill the requirement as recommended in the approved mining plan (ii) the high rise banks of the river should not be disturbed due to mining and transportation of materials (iii) maximum mining depth is recommended up to two meters from the unmined ground surface, & (iv) the proponent shall have to strictly follow all other terms and condition laid down in the approved mining plan. The Divisional Forest Officer, Sivasagar Forest Division is requested to ensure that mining is allowed only in the middle block barring the other two blocks as shown in the map of mining area. He is also requested to mark the boundary of the approved minable area on the ground fixing boundary pillars as mining is restricted within approved site and not beyond the limit of the same. He is also requested to mount due surveillances to avoid occurrences of irregularities in course of mining operation. He will further ensure that necessary compliance of the terms and condition laid down in the EC be duly complied by the proponent in course of mining operation.**

SEIAA Resolution 46/13:

Approved for issuance of EC as per condition laid down by SEAC.


Sri Indreswar Kalita, ACS,
Secretary, Env & Forest, Assam
cum Member Secretary, SEIAA, Assam.


Dr. Hari Prasad Sarma,
Member, SEIAA, Assam


Sri Pradyut Kumar Choudhury,
Chairman, SEIAA, Assam.

14. **Proposal asking EC for mining of Stone from “DIG/R of 2022-29 Stone Mining Contract Area at Jagun on Tirap River Bed” under Digboi Forest Division proposed by Sri Kumud Gogoi. SEIAA.3243/2022, (SIA/AS/MIN/ 409385/2022).**

SEAC Resolution 53/16:

The project proposal asking EC for mining of river bed stone from the “DIG/R of 2022-29 Stone Mining Contract Area at Jagun on Tirap River Bed” under Digboi Forest Division proposed by Sri Kumud Gogoi is placed before the SEAC for appraisal and detail deliberation. Documents submitted by the proponent are examined. Area of the project is 4.75 hect in the Tirap river bed under Digboi Forest Division. Recommendation of the DFO, Digboi Forest Division communicated vide letters dated 22nd Aug. 2022 and 14th Nov. 2022 are discussed in detailed. The mining plan approved by the DGM, Assam vide letter communicated on 26th Sept. 2022 has also been deliberated thoroughly. The committee after due deliberation recommended the project proposal approving to excavate 105000cu.m. river bed stone from the proposed mining site within a period of five (5) years. The proponent is permitted to excavate 21000cu.m. river bed stone from the approved mine site per year strictly following all the terms and condition laid down in the approved mining plan. The proponent shall have to take all possible measures not to cause any damage to the active bank of the river in course of mining and transportation of mining material.

The Divisional Forest Officer, Digboi Forest Division, Digboi is requested to mount due surveillances on the mining operation to avoid occurrences of irregularities during the mining period. The DFO is also requested to mark the approved mining area on the ground fixing permanent boundary pillars before allowing actual mining as mining is strictly permitted within the approved mining site and not beyond the limit of the same. He will further ensure that necessary compliance of the terms and condition laid down in the EC be duly complied by the proponent in course of mining operation.

SEIAA Resolution 46/14:

Approved for issuance of EC as per condition laid down by SEAC.

15. **Proposal asking EC for mining of ordinary earth from “Parli Village Patta Land Earth Mining Permit Area” under Kamrup East Division proposed by Sri Narayan Choudhury. SEIAA.3263/2022, (SIA/AS/MIN/ 406388/2022).**

SEAC Resolution 53/18:

The project proposal asking EC for mining of ordinary earth from “Parli Village Patta Land Earth Mining Permit Area” under Kamrup East Division proposed by Sri Narayan Choudhury is placed before the SEAC for review, appraisal and discussion. The mining plan approved by the DGM, Assam communicated vide letter dated 22nd Sept. 2022 is deliberated. Required land documents including reply on EDS and JVR are discussed. Recommendation communicated by the concerned DFO vide letters dated 3rd Aug. 2022; 21st Oct. 2022 is also deliberated. Due deliberation is held and the committee recommended the proposal approving to extract 3700 cum. Ordinary earth from the proposed mining site within a period of two years with the condition that the maximum mining depth is recommended up to 1.5 meters from the unmined ground surface. The proponent is also recommended to extract 1850 cu.m. ordinary earth annually strictly following all other terms and condition laid down in the approved mining plan.


The Divisional Forest Officer, Kamrup East Forest Division, Basistha, Guwahati is requested to mount due surveillances on the mining operation to avoid occurrences of irregularities during the mining period. The DFO is also requested to mark the approved mining area on the ground fixing permanent boundary pillars before allowing actual mining as mining is strictly permitted within the approved mining site and not beyond the limit of the same. He will further ensure that necessary compliance of the terms and condition laid down in the EC be duly complied by the proponent in course of mining operation.


SEIAA Resolution 46/15:

Approved for issuance of EC as per condition laid down by SEAC.


07/02/2023

Sri Indreswar Kalita, ACS,
Secretary, Env & Forest, Assam
cum Member Secretary, SEIAA, Assam.


Dr. Hari Prasad Sarma,
Member, SEIAA, Assam


Sri Pradyut Kumar Choudhury,
Chairman, SEIAA, Assam.

16. **Proposal asking EC for mining of Sand from “KW/5/Chhaygaon No.1 (2022-29), Sand” Kamrup West Division proposed by the Divisional Forest Officer Kamrup West Division. SEIAA.3326/2023, (SIA/AS/MIN/ 414408/2023).**

SEAC Resolution 53/19:

The project proposal asking EC for mining of Sand from the “KW/5/Chhaygaon No.1 (2022-29), Sand” Kamrup West Forest Division proposed by the Divisional Forest Officer Kamrup West Division is placed before the SEAC for appraisal and detail deliberation. project area is 4.95 hect & contract period seven years as approved by the department. The mining plan approved by the DGM, Assam communicated vide letter dated 23rd Nov. 2022 is deliberated in detailed. Recommendation of the concerned DFO communicated vide letter dated 13th Oct. 2022 & 29th Nov. 2022 are discussed. Considering the documents and after due deliberation the committee recommended the project proposal *approving to excavate 50000 Cu. M. river bed sand from the proposed mining site within a period of two years with the conditions that (i) at least 10 meters distance from the mining boundary and high rise banks of the river should be kept as non-mining zone to avoid damage to the active ban of the river (ii) a gap of 50 meters shall have to keep in the middle of the proposed mining area as non-mining zone being the total length is estimated over 1.5 k.m. The proponent is allowed to excavate 10000 Cu.M. river bed sand from the approved mining site per year strictly following all other terms and condition laid down in the approved mining plan.*

The Divisional Forest Officer, Kamrup West Forest Division, Bamunigaon is requested to mount due surveillances on the mining operation to avoid occurrences of irregularities during the mining period. The DFO is also requested to mark the approved mining area on the ground fixing permanent boundary pillars before allowing actual mining as mining is strictly permitted within the approved mining site and not beyond the limit of the same. She will further ensure that necessary compliance of the terms and condition laid down in the EC be duly complied by the proponent in course of mining operation.

SEIAA Resolution 46/16:

Approved for issuance of EC as per condition laid down by SEAC.

17. **Proposal asking EC for mining of Ordinary Earth from “Hingoritoli -Bongali Gaon Ordinary Earth Mining Permit Area” under Sivasagar Division proposed by Sri Gupeswar Murah. SEIAA.3272/2022, (SIA/AS/MIN/ 408794/2022).**

SEAC Resolution 53/20:

The project proposal asking EC for mining of ordinary earth from the “Hingoritoli -Bongali Gaon Ordinary Earth Mining Permit Area” under Sivasagar Division proposed by Sri Gupeswar Murah is placed before the SEAC for appraisal and detail discussion. Proposed project area is only 0.16 hect. Requisite documents are scrutinized including report submitted by the Circle Officer, Sonari Revenue Circle communicated vide letter dated 21st Dec. 2022. The mining plan approved by the DGM, Assam communicated vide letter dated 23rd Nov. 2022 is discussed in detailed. Recommendation of the concerned DFI is also discussed and appraised. Due deliberation is held and the committee recommended the proposal approving to *extract 1500 cu.m. ordinary earth from the proposed mining site within a period of two years. It is also recommended to extract 750 cu.m. ordinary earth per year strictly following all the terms and condition laid down in the approved mining site.*


The Divisional Forest Officer, Sivasagar Forest Division, Sivasagar is requested to mount due surveillances on the mining operation to avoid occurrences of irregularities during the mining period. The DFO is also requested to mark the approved mining area on the ground fixing permanent boundary pillars before allowing actual mining as mining is strictly permitted within the approved mining site and not beyond the limit of the same. She will further ensure that necessary compliance of the terms and condition laid down in the EC be duly complied by the proponent in course of mining operation.

SEIAA Resolution 46/17:

Approved for issuance of EC as per condition laid down by SEAC.


07/02/2023

Sri Indreswar Kalita, ACS,
Secretary, Env & Forest, Assam
cum Member Secretary, SEIAA, Assam.



Dr. Hari Prasad Sarma,
Member, SEIAA, Assam



Sri Pradyut Kumar Choudhury,
Chairman, SEIAA, Assam.

18. **Proposal asking EC for mining of Sand & Gravel from “2.0 Ha 5 No. Pithaguri Sand & Gravel Mining Permit Area (Outside the R.F.) Lakhimpur Division proposed by Sri Diganta Neog. SEIAA.3196/2022, (SIA/AS/MIN/ 403137/2022).**

SEAC Resolution 53/21:

The project proposal asking EC for mining of Sand and gravel from the “2.0 Ha 5 No. Pithaguri Sand & Gravel Mining Permit Area (Outside the R.F.)” under Lakhimpur Forest Division proposed by Sri Diganta Neogis placed before the SEAC for appraisal and detail deliberation. Proposed area of the project is 2.0 hect. the Mining Plan approved by the DGM, Assam communicated vide letter dated 7th Sept. 2022 is discussed in detailed. Recommendation of the concerned DFO is also discussed. Necessary NOC issued by the Deputy Commissioner, Lakhimpur vide letter dated 27th Sept. 2022 and report of Circle Officer, Narayanpur Revenue Circle dated 20th Aug. 2022 are also deliberated. Due deliberation is held and the *committee recommended the proposal approving to extract 7000 cu.m. grave/ river bed stone and 7500 cu.m. sand from the proposed mining area within a period of two years with the condition that the at least 10 meters’ distance has to keep between the Northern Boundary of the mining area and the high rise bank of the river as non-mining zone. It is also recommended for extraction of 3500 cu.m. grave/ river bed stone and 3750 cu.m river bed sand from the proposed mine site annually strictly following all other terms and condition laid down in the approved mining plan.*

The Divisional Forest Officer, Lakhimpur Forest Division, North Lakhimpur is requested to mount due surveillances on the mining operation to avoid occurrences of irregularities during the mining period. The DFO is also requested to mark the approved mining area on the ground fixing permanent boundary pillars before allowing actual mining as mining is strictly permitted within the approved mining site and not beyond the limit of the same. He will further ensure that necessary compliance of the terms and condition laid down in the EC be duly complied by the proponent in course of mining operation.

SEIAA Resolution 46/18:

Approved for issuance of EC as per condition laid down by SEAC.

19. **Proposal asking EC for mining of Sand from “Borpathar Sand Mahal No. 2 of 2022-24” under Golaghat Forest Division proposed by the DFO, Golaghat Forest Division. SEIAA.3319/2023, (SIA/AS/MIN/ 413899/2023).**


SEAC Resolution 53/22:


The project proposal asking EC for mining of river bed sand from the “Borpathar Sand Mahal No. 2 of 2022-24” under Golaghat Forest Division proposed by the DFO, Golaghat Forest Division is placed before the SEAC for appraisal and detail discussion. Area of the proposed mining site is 3.0 hect. the mining plan approved by the DGM, Assam communicated vide letter dated 8th Sept. 2022 is appraised and discussed in detailed. Recommendation of the concerned DFO communicated vide letter dated 6th Jan. 2023 and requisite documents are discussed. The committee after due deliberation recommended the project proposal approving for *extraction 50000 cu m. rived bed sand from the proposed mining site within a period of two years with the condition that the Southern boundary of the mining area should be fixed at least 10 meters away from the high rise bank of the river to avoid damages of the active river bank. It is also recommended to extract 25000 cu.m. river bed sand annually form the approved site strictly following all other terms and condition laid down in the approved mining plan.*


The Divisional Forest Officer, Golaghat Forest Division, Golaghat is requested to mount due surveillances on the mining operation to avoid occurrences of irregularities during the mining period. The DFO is also requested to mark the approved mining area on the ground fixing permanent boundary pillars before allowing actual mining as mining is strictly permitted within the approved mining site and not beyond the limit of the same. He will further ensure that necessary compliance of the terms and condition laid down in the EC be duly complied by the proponent in course of mining operation

SEIAA Resolution 46/19:

Approved for issuance of EC as per condition laid down by SEAC.


Sri Indreswar Kalita, ACS,
Secretary, Env & Forest, Assam
cum Member Secretary, SEIAA, Assam.


Dr. Hari Prasad Sarma,
Member, SEIAA, Assam


Sri Pradyut Kumar Choudhury,
Chairman, SEIAA, Assam.

20. **Proposal asking EC for mining of Ordinary Clay from “Khudnabari Village Govt. Land Ordinary Clay Mining Area” under North Kamrup Forest Division proposed by Sri Prabhat Pathak. SEIAA.3285/2022, (SIA/AS/MIN/ 409342/2022).**

SEAC Resolution 53/23:

The project proposal asking EC for mining of ordinary clay from the “**Khudnabari Village Govt. Land Ordinary Clay Mining Area**” under North Kamrup Forest Division proposed by Sri Prabhat Pathak is placed before the SEAC for appraisal and detail discussion project area is 1.71 hect, located in Govt. land. The mining plan approved by the DGM, Assam communicated vide letter dated 23rd Nov. 2022 is discussed. Recommendation of the concerned DFO communicated vide letter dated 9th Nov. 2022 & 29th Nov. 2022 are also deliberated. JVR conducted on 21st March 2022 as well as necessary NOC for mining issued by the ADM, Barpeta dated 22nd Feb 22 are discussed in detailed. The committee after due deliberation *recommended the proposal approving extraction of 3386 cu.m. ordinary clay from the proposed mining site within a period of one (1) year with the condition that the maximum mining depth is recommended up to 2 (two) meters from the unmined surface. The proponent is recommended to extract the minable materials strictly following all other terms and condition laid down in the approved mining plan.*

The Divisional Forest Officer, North Kamrup Forest Division, Rangia is requested to mount due surveillances on the mining operation to avoid occurrences of irregularities during the mining period. The DFO is also requested to mark the approved mining area on the ground fixing permanent boundary pillars before allowing actual mining as mining is strictly permitted within the approved mining site and not beyond the limit of the same. He will further ensure that necessary compliance of the terms and condition laid down in the EC be duly complied by the proponent in course of mining operation.

SEIAA Resolution 46/20:

Approved for issuance of EC as per condition laid down by SEAC.

21. **Proposal asking EC for mining of Ordinary Earth from “Mathiasiga Gohain Gaon Ordinary Earth Mining Permit Area under Sivasagar Division proposed by Sri Sailen Paniphukan. SEIAA.3198/2022, (SIA/AS/MIN/ 246870/2022).**

SEAC Resolution 53/25:

The project proposal asking EC for mining of ordinary earth from the “**Mathiasiga Gohain Gaon Ordinary Earth Mining Permit Area**” under Sivasagar Forest Division proposed by Sri Sailen Paniphukan is placed before the SEAC for appraisal and detail discussion. Proposed project area is 0.30 hect. the mining plan approved by the DGM, Assam communicated vide letter dated 4th Dec. 2021 is discussed in detailed. Recommendation of the concerned DFO as well as the JVR are deliberated. The committee after due deliberation *recommended the proposal approving to extract 3900 cu.m. ordinary earth from the proposed mining site within a period of two yeassubject to the condition that the maximum mining depth is recommended up totwo meters from the unmined ground surface. The proponent is allowed to extract 1950 cu.m. ordinary earth annually strictly following all other terms and condition laid down in the approved mining plan.*


The Divisional Forest Officer, Sivasagar Forest Division, Sivasagar is requested to mount due surveillances on the mining operation to avoid occurrences of irregularities during the mining period. The DFO is also requested to mark the approved mining area on the ground fixing permanent boundary pillars before allowing actual mining as mining is strictly permitted within the approved mining site and not beyond the limit of the same. He will further ensure that necessary compliance of the terms and condition laid down in the EC be duly complied by the proponent in course of mining operation.

SEIAA Resolution 46/21:

Approved for issuance of EC as per condition laid down by SEAC.



Sri Indreswar Kalita, ACS,
Secretary, Env & Forest, Assam
cum Member Secretary, SEIAA, Assam.



Dr. Hari Prasad Sarma,
Member, SEIAA, Assam



Sri Pradyut Kumar Choudhury,
Chairman, SEIAA, Assam.

22. **Proposal asking EC for mining of Ordinary Earth from “Patta Land Ordinary Earth Mining Permit Area at Pamohi Village” under Kamrup East Forest Division proposed by Sri Mahaswar Rangshal. SEIAA.3296/2022, (SIA/AS/MIN/ 410477/2022).**

SEAC Resolution 53/26:

The project proposal asking EC for mining of ordinary earth from the “Patta Land Ordinary Earth Mining Permit Area at Pamohi Village” under Kamrup East Forest Division proposed by Sri Mahaswar Rangshalis placed before the SEAC for appraisal and detail discussion. Area of the proposed project is only 0.12 hect. at Pamohi, Guwahati. The mining plan approved by the DGM, Assam communicated vide letter dated 12th Dec, 2022 is deliberated in detailed. Recommendation of the concerned DFO communicated vide latter dated 5th Dec, 2022 and 13th Dec, 2022 are discussed. Registered land deed signed on 11th Dec, 2022 and JVR are also deliberated. The committee after due deliberation recommended the proposal *approving to excavate 9360 cu.m. ordinary earth from the proposed mine site within a period of two years. The proponent shall have to construct guard/ retaining walls wherever necessary in course of mining operation to guard land slips/slides etc. It is also recommended to excavate 4680 cu.m. ordinary earth annually strictly following all other terms and condition laid down in the approved mining plan.*

The Divisional Forest Officer, Kamrup East Forest Division, Basistha, Guwahati is requested to mount due surveillances on the mining operation to avoid occurrences of irregularities during the mining period. The DFO is also requested to mark the approved mining area on the ground fixing permanent boundary pillars before allowing actual mining as mining is strictly permitted within the approved mining site and not beyond the limit of the same. He will further ensure that necessary compliance of the terms and condition laid down in the EC be duly complied by the proponent in course of mining operation.

SEIAA Resolution 46/22:

Approved for issuance of EC as per condition laid down by SEAC.

23. **Proposal asking EC for mining of ordinary earth & Stone from “Sila P.P. Land Earth & Stone Mining Permit Area Under N.K Division proposed by Sri Raben Boro. SEIAA.3270/2022, (SIA/AS/MIN/ 408463/2022)**

SEAC Resolution 53/28:

The project proposal asking EC for mining of ordinary earth and stone from the “Sila P.P. Land Earth & Stone Mining Permit Area” under N.K Division proposed by Sri Raben Boro is placed before the SEAC for appraisal and detail deliberation. area of the proposed mining site is 0.98 hect. the mining plan approved by the DGM, Assam communicated vide letter dated 31st Oct 2022 is deliberated. Recommendation of the Divisional Forest Officer, North Kamrup Forest Division communicated vide latter dated 13th May 2022 and 6th Nov, 2022 is also discussed. The committee after due deliberation recommended the project proposal approving to *excavate 5000 cu.m stone and 10000 cu.m ordinary earth from the proposed mining site within two years. The proponent shall have to take care to construct retaining walls etc. wherever necessary in course of mining operation to guard land slide/sleep in the proposed mining area. The proponent is allowed to excavate 2500 cu.m. stone and 5000 cu.m. ordinary earth from the proposed mine site per year. The proponent shall have to strictly follow all other terms and condition laid down in the approved mining plan during mining period.*

The Divisional Forest Officer, North Kamrup Forest Division, Rangia is requested to mount due surveillances on the mining operation to avoid occurrences of irregularities during the mining period. The DFO is also requested to mark the approved mining area on the ground fixing permanent boundary pillars before allowing actual mining as mining is strictly permitted within the approved mining site and not beyond the limit of the same. He will further ensure that necessary compliance of the terms and condition laid down in the EC be duly complied by the proponent in course of mining operation.

SEIAA Resolution 46/23:

Approved for issuance of EC as per condition laid down by SEAC.



Sri Indreswar Kalita, ACS,
Secretary, Env & Forest, Assam
cum Member Secretary, SEIAA, Assam.



Dr. Hari Prasad Sarma,
Member, SEIAA, Assam



Sri Pradyut Kumar Choudhury,
Chairman, SEIAA, Assam.

24. **Proposal asking EC for mining of Ordinary Clay (Silt) from “Brahmaputra River Ordinary Clay (Silt) Mining Permit Area, North Balijan Bajarghat” under Dibrugarh Forest Division proposed by JKM Infra Works LLP. SEIAA.3311/2023, (SIA/AS/MIN/411633/2022).**

SEAC Resolution 53/29:

The project proposal asking EC for mining of ordinary clay/silt from the “**Brahmaputra River Ordinary Clay (Silt) Mining Permit Area, North Balijan Bajarghat**” under Dibrugarh Forest Division proposed by **JKM Infra Works LLP** is placed before the SEAC for appraisal and detail deliberation. Area of the proposed project is 4.8 hect. on the bed of river Brahmaputra. The mining plan approved by the DGM, Assam communicated vide letter dated 1st Dec. 2022 is deliberated. Recommendation of the concern DFO is deliberated. The committee after thorough deliberation *recommended the proposal approving to excavate 70000 cu.m. ordinary river bed clay/silt from the proposed mine site within a period of two years. The proponent is recommended to excavate 35000 cu.m. river bed clay/silt per year strictly following all the terms and condition laid down in the approved mining plan.*

The Divisional Forest Officer, Dibrugarh Forest Division, Dibrugarh is requested to mount due surveillances on the mining operation to avoid occurrences of irregularities during the mining period. The DFO is also requested to mark the approved mining area on the ground fixing permanent boundary pillars before allowing actual mining as mining is strictly permitted within the approved mining site and not beyond the limit of the same. He will further ensure that necessary compliance of the terms and condition laid down in the EC be duly complied by the proponent in course of mining operation.

SEIAA Resolution 46/24:

Approved for issuance of EC as per condition laid down by SEAC.

25. **Proposal asking EC for mining of Earth & Stone from “Sila P.P. Land Earth & Stone Mining Permit Area” under North Kamrup Forest Division proposed by Sri Anup Boro. SEIAA.3176/2022, (SIA/AS/MIN/ 401271/2022).**

SEAC Resolution 50/21:

The project proposal asking EC for mining of ordinary earth and stone from “**Sila P.P. Land Earth & Stone Mining Permit Area**” under North Kamrup Forest Division proposed by **Sri Anup Boro** is placed before the SEAC for appraisal and deliberation. Area of the project is 0.06 as approved by the DGM, Assam vide letter dated 26th Aug. 2022 on the basis of the Mining Plan. The report of the concerned DFO submitted vide letter dated 31st Aug. 2022 and NOC issued by the ADC, Kamrup vide latter dated 14th May 2022 is discussed in detail. JVR conducted on 31st May 2022 is also examined. On examining the land record it is revealed that the trace map of the land in question and the KML file do not match and hence clarification before allowing mining operation is required with satisfactory reply. However, on receipt of the aforesaid reply the SEIAA may approve/ grant mining operation on the proposed patta land as given below.

(a) 30000 cu.m of ordinary earth for two years and

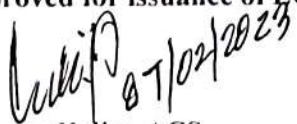
(b) 7390 cu.m. stone for two years.


The proponent may be permitted to extract 15000 cu.m. ordinary earth and 3695 cu.m. stone annually on submission of the above discussed reply. The proponent shall have to strictly follow all the terms and condition laid down in the approved mining plan in course of mining operation.


The DFO, North Kamrup Division has to be informed accordingly if EC is granted.

SEIAA Resolution 46/25:

Approved for issuance of EC as per condition laid down by SEAC.


Sri Indreswar Kalita, ACS,
Secretary, Env & Forest, Assam
cm Member Secretary, SEIAA, Assam.


Dr. Hari Prasad Sarma,
Member, SEIAA, Assam


Sri Pradyut Kumar Choudhury,
Chairman, SEIAA, Assam.

26. **Proposal of EC for construction of a "New Medical College and Hospital, at Morigaon District, Assam proposed by the Executive Engineer, PWD, Morigaon. SEIAA. 3266/2022, (SIA/AS/INFRA2/404753/2022).**

SEAC Resolution 52/9:

The project proposal asking EC for construction of a "New Medical College and Hospital" at Bagharagaon under Morigaon Revenue Circle in the District of Morigaon, Assam proposed by the Executive Engineer, PWD, Territorial Building Division, Morigaon is placed before the SEAC for appraisal and detail deliberation. Area of the project is 13.76 hect. and built up area 98694.97 Sq.m. The project is categorized under B₂ - 8 (a). The proposal was scrutinized earlier and sought EDS on 8th Dec. 2022. Accordingly, the proponent has furnished necessary reply on EDS. Subsequently, the proponent was invited to give presentation stating detail project activities in the 52nd SEAC meeting held on 7th Jan.2022. The proponent with the assistance of their approved consultant given presentation before the committee and participated in the following discussion. Detail deliberation is held in presence of the consultant and he agreed to furnish certain additional information/ documents being ADS on the project proposal as noted below.

- Location of the STP should be shown in the map.
- Rainwater harvesting pits & their design and capacity is required.
- Storm water discharge plan and drainage layout with its connectivity to outside drainage.
- Drainage network in 500-meter buffer area.
- Location and capacity of the proposed in house incinerator.
- Contour map in 500-meter buffer area.
- List of the tree to be planted in the green area preferably local/native species be selected in consultation with the District Forest Officer.

With the above information /documents SEIAA, Assam may approve the project proposal based on their merits.

SEIAA Resolution 46/26:

Approved for issuance of EC. The drainage Network inside the boundary of the project shall have to be connected to the large sewerage network of the town. Necessary planning may be accordingly.

Item-2: Discussion on any urgent matter with the permission of the chair.

27. **Regularization of Shri Ram Babu Paswan, Driver w.e.f. May/22 to Dec/22 and arrear salary thereof.**

SEIAA Resolution 46/27:

Discussed. The service of Shri Ram Babu Paswan as Driver, SEIAA attached to MS, SEIAA is allowed from May, 22. The arrear salary shall be reflected in the Budget proposal for the year 2023-24.

The meeting came to an end with a vote of thanks from the Chair.



(Sri Pradyut Kumar Choudhury)
Chairman,
SEIAA, Assam



Sri Indreswar Kalita, ACS,
Secretary, Env & Forest, Assam
cum Member Secretary, SEIAA, Assam.



Dr. Hari Prasad Sarma,
Member, SEIAA, Assam



Sri Pradyut Kumar Choudhury,
Chairman, SEIAA, Assam.