


**MINUTES OF THE 118TH MEETING OF STATE LEVEL ENVIRONMENT
IMPACT ASSESSMENT AUTHORITY, JHARKHAND HELD ON 28TH AND 29TH
NOVEMBER, 2024.**

The Member Secretary, SEIAA has convened 118th meeting of the State Level Environment Impact Assessment Authority (SEIAA) held on 28th & 29th November, 2024 in the office of SEIAA, Ranchi, Jharkhand. The attendance in the meeting is as follows:


1. Shri Kamlesh Pandey, Chairman, SEIAA, Jharkhand, Ranchi.
2. Shri Kirti Avishek, Member, SEIAA, Jharkhand, Ranchi.
3. Shri Ashok Kumar, Member Secretary, SEIAA, Jharkhand, Ranchi.

The decisions taken in the 118th SEIAA meeting are as follows:-


1. SEIAA considered the recommendations made by SEAC in its 118th meeting held on 22nd, 23rd, 24th, 25th and 26th October, 2024 for grant of Environmental Clearance to the following Minor Mineral (Stone Mining) projects:
 - I. Chorbatiya Stone & Murrum Mine of M/s East India Stone Quarry – 2 (Prop. : Mr. Imran Khan), Village : Chorbatiya, Thana : Saraiyahat, Thana no. : 38, Distt.: Dumka, Jharkhand (1.45 Ha). (Proposal no.: SIA/JH/MIN/502031/2024).
 - II. Chorbatiya Stone & Murrum Mine of M/s East India Stone Quarry (Prop. : Mr. Imran Khan), Village : Chorbatiya, Thana : Saraiyahat, Thana no. : 38, Distt.: Dumka, Jharkhand (2.282 Ha). (Proposal no.: SIA/JH/MIN/502035/2024).
 - III. Dumarghati Stone Mine of M/s Samid Stone Works (Prop. : Mr. Samid Ansari), Village : Dumarghati, Thana no. : 38, Thana : Maheshpur, Distt.: Pakur, Jharkhand (2.46 Ha). (Proposal no.: SIA/JH/MIN/500943/2024).
 - IV. Paderkola Stone Mine of M/s L.S.G. Mining Pvt. Ltd., Village : Paderkola, Anchal : Hiranpur, Distt.: Pakur, Jharkhand (2.833 Ha). (Proposal no.: SIA/JH/MIN/502067/2024).
 - V. Paharpur Stone Deposit of Partner : Shri Arun Kumar Sah & Shri Lal Babu Ansari, Village : Paharpur, Anchal : Shikaripara, Distt.: Dumka, Jharkhand (2.363 Ha). (Proposal no.: SIA/JH/MIN/ 501752/2024).
 - VI. Salbona Pahar Stone Deposit of Shri Nihar Kha, Village : Salbona Pahar, Thana no. : 07, Distt.: Dumka, Jharkhand (1.623 Ha). (Proposal no.: SIA/JH/MIN/501791/2024).
 - VII. Manjhladih Stone Mine of M/s Baba Baidyanath Stone Works, Village : Manjhladih, Thana no. : 18, Distt.: Dumka, Jharkhand (1.814 Ha). (Proposal no.: SIA/JH/MIN/501877/2024).
 - VIII. Asanjola Stone Mine of M/s Roy & Roy Mining Pvt. Ltd., Village : Asanjola, Thana no. : 83, P.S. : Hiranpur, Distt.: Pakur, Jharkhand (2.83 Ha). (Proposal no.: SIA/JH/MIN/501895/2024).
 - IX. Tangidaha Stone Mine of M/s N.N. Stone Works (Partners : Shri Nabuit Shekh & Shri Nurmahammad Shekh), Village : Tangidaha, Thana no. : 08, Distt.: Pakur, Jharkhand (2.34 Ha). (Proposal no.: SIA/JH/MIN/499827/2024).




- X. **Tangidaha Stone Mine of Shri Gol Mohammad Shekh**, Village : Tangidaha, Thana no. : 08, Distt.: Pakur, Jharkhand (2.809 Ha). (Proposal no.: SIA/JH/MIN/499886/2024).
- XI. **Manjhladih Stone Mine of M/s Samid Stone Works (Prop. : Shri Samid Ansari)**, Village : Manjhladih, Thana no. : 60, Thana : Hiranpur, Distt.: Pakur, Jharkhand (2.696 Ha). (Proposal no.: SIA/JH/MIN/501949/2024).
- XII. **Mansinghpur Stone Mine of Mr. Ansar Ali**, Village : Mansinghpur, Thana no. : 103, Anchal : Hiranpur, Distt.: Pakur, Jharkhand (1.555 Ha). (Proposal no.: SIA/JH/MIN/501256/2024).
- XIII. **Kalajhor Stone Mine of M/s Kabatullah Shekh**, Village : Kalajhor, Thana no. : 30, Distt.: Pakur, Jharkhand (2.834 Ha). (Proposal no.: SIA/JH/MIN/501306/2024).
- XIV. **Arjundaha Stone Mine of Shri Gobinda Mondal**, Village : Arjundaha, Thana no. : 324, Thana : Maheshpur, Distt.: Pakur, Jharkhand (2.03 Ha). (Proposal no.: SIA/JH/MIN/502133/2024).
- XV. **Chilgaon Stone Mine of Shri Isob Shekh**, Village : Chilgaon, Thana no. : 11, Anchal : Maheshpur, Distt.: Pakur, Jharkhand (2.458 Ha). (Proposal no.: SIA/JH/MIN/500961/2024).
- XVI. **Maheshgaria Stone Mine of Shri Kailash Kumar Chitlangi**, Village : Maheshgaria, Thana no. : 338, Anchal : Maheshpur, Distt.: Pakur, Jharkhand (2.567 Ha). (Proposal no.: SIA/JH/MIN/ 502135/2024).
- XVII. **Sriramgaria Stone Mine of Shri Amirul Islam**, Village : Sriramgaria, Anchal : Maheshpur, Distt.: Pakur, Jharkhand (2.94 Ha). (Proposal no.: SIA/JH/MIN/ 502068/2024).
- XVIII. **Chirapathar Stone Deposit of M/s Rudra Minerals (Prop. : Shri Amar Mandal)**, Village : Chirapathar, Tehsil : Shikaripara, Distt.: Dumka, Jharkhand (1.481 Ha). (Proposal no.: SIA/JH/MIN/502093/2024).
- XIX. **Chirapathar Stone Deposit-1 of M/s Rudra Minerals (Prop. : Shri Amar Mandal)**, Village : Chirapathar, Tehsil : Shikaripara, Distt.: Dumka, Jharkhand (1.886 Ha). (Proposal no.: SIA/JH/MIN/502085/2024).
- XX. **Ramjam Stone Deposit of M/s Rudra Minerals (Prop. : Shri Amar Mandal)**, Village : Ramjam, Tehsil : Shikaripara, Distt.: Dumka, Jharkhand (2.565 Ha). (Proposal no.: SIA/JH/MIN/ 502087 /2024).
- XXI. **Salbona Pahar Stone Deposit of M/s Shri Choto Budhray Hansda**, Village : Salbona Pahar, Tehsil : Shikaripara, Distt.: Dumka, Jharkhand (2.476 Ha). (Proposal no.: SIA/JH/MIN/ 502089 /2024).
- XXII. **Salbona Pahar Stone Deposit of Shri Subham Keshri**, Village : Salbona Pahar, Tehsil : Shikaripara, Distt.: Dumka, Jharkhand (2.94 Ha). (Proposal no.: SIA/JH/MIN/ 502108 /2024).
- XXIII. **Manjhladih Stone Deposit of Shri Aman Singh**, Village : Manjhladih, Thana : Shikaripara, Distt.: Dumka, Jharkhand (1.943 Ha). (Proposal no.: SIA/JH/MIN/502055/2024).
- XXIV. **Taldih Stone Deposit of M/s S.P. Stone Works (Partner : Shri Purushottam Sharan Prashant & Md. Salauddin)**, Village : Taldih, Thana : Pakuria, Distt. : Pakur, Jharkhand (1.893 Ha). (Proposal No : SIA/JH/MIN/ 502117/2024).



2 



- XXV. **Taldih Stone Deposit of M/s Viraj Engicon Pvt. Ltd.**, Village : Taldih, Thana : Pakuria, Distt. : Pakur, Jharkhand (2.125 Ha). (Proposal No : SIA/JH/MIN/ 502121/2024).
- XXVI. **Stone Mine of M/s Shree Sai Enterprises (Prop. : Shri Mukesh Singh Choudhary)**, Village : Chandradhipa, Block : Jamtara, Distt. : Jamtara, Jharkhand (2.90 Ha). (Proposal No : SIA/JH/MIN/ 501824/2024).
- XXVII. **Pratappur Stone Deposit of M/s B.M. Stone Works (Partners : Morful Haque & Belal Sheikh)**, Village : Pratappur, P.S. : Hiranpur, Distt. : Pakur, Jharkhand (2.44 Ha). (Proposal No : SIA/JH/MIN/ 500992/2024).
- XXVIII. **Piparjoria Stone Deposit of Shri Ram Lakshman Yadav**, Village : Piparjoria, Thana : Hiranpur, Distt. : Pakur, Jharkhand (2.16 Ha). (Proposal No : SIA/JH/MIN/ 502066/2024).
- XXIX. **Piparjoriya Stone Deposit of M/s Sundar Stone Product (Prop. : Shri Satish Kumar Lakhmani)**, Mouza : Piparjoria, Thana : Hiranpur, Distt. : Pakur, Jharkhand (2.817 Ha). (Proposal No : SIA/JH/MIN/ 502112/2024).
- XXX. **Barhabad Stone Deposit of M/s Dhihi Realtors Pvt. Ltd.**, Mouza : Barhabad, Thana : Pakur, Distt. : Pakur, Jharkhand (0.97 Ha). (Proposal No : SIA/JH/MIN/ 502076/2024).
- XXXI. **Manglapara Stone Deposit of MPM Stone Works (Partners : (i) Shri Prabhakar Kumar Sinha (ii) Shri Manoj Kumar Gond (iii) Mr. Mukhleshur Alam)**, Mauza : Manglapara, Thana : Pakur, Distt. : Pakur, Jharkhand (2.48 Ha). (Proposal No : SIA/JH/MIN/ 502079/2024).
- XXXII. **Rudiya Stone Deposit of Shri Yashraj Mahto**, Village : Rudiya, Thana no. : 251, Thana : Chandil, Distt. : Saraikela-Kharsawan, Jharkhand (1.54 Ha). (Proposal no.: SIA/JH/MIN/ 502129 /2024).
- XXXIII. **Manjhladih Stone Mine of M/s Shristhi Stone Works (Prop. : Shri Dharmendra Kumar Singh)**, Village : Manjhladih, Thana no. : 06, Thana : Shikaripara, Distt. : Dumka, Jharkhand (1.81 Ha). (Proposal no.: SIA/JH/MIN/ 501113 /2024).
- XXXIV. **Bhelatanr Stone Mine of Shri Rakesh Kumar Yadav**, Village : Bhelatanr, Thana : Shikaripara, Distt. : Dumka, Jharkhand (1.71 Ha). (Proposal no.: SIA/JH/MIN/ 501969 /2024).
- XXXV. **Paharpur Stone Mine of M/s Balaji Stone & Mineral Project (OPC) Pvt. Ltd.**, (Prop. : Shri Nayan Kumar Mandal), Village : Paharpur, Thana : Shikaripara, Distt. : Dumka, Jharkhand (2.98 Ha). (Proposal no.: SIA/JH/MIN/ 501921 /2024).
- XXXVI. **Aamchuwan Stone Mine of Shri Shiv Kumar Baskey**, Village : Aamchuwan, Thana : Shikaripara, Distt. : Dumka, Jharkhand (2.77 Ha). (Proposal no.: SIA/JH/MIN/ 502064 /2024).
- XXXVII. **Barmasia Stone Mine of Md. Abdul Minnan Ansari**, Village : Barmasia, Thana : Shikaripara, Distt. : Dumka, Jharkhand (1.66 Ha). (Proposal no.: SIA/JH/MIN/ 501076 /2024).
- XXXVIII. **Rambani Stone Mine of M/s Individual Proprietorship (Prop. : Shri Ramrup Bhagat)**, Village : Rambani, Thana : Gopikandar, Distt. : Dumka, Jharkhand (2.73 Ha). (Proposal no.: SIA/JH/MIN/ 502021 /2024).
- XXXIX. **Chandangaria Stone Deposit of Shri Amit Kumar Dokania**, Village : Chandangaria, Thana : Shikaripara, Distt. : Dumka, Jharkhand (2.995 Ha). (Proposal no.: SIA/JH/MIN/ 502130 /2024).




3 



- XL. **Chandangaria Stone Deposit – 1 of Shri Ramesh Kumar Dokania**, Village : Chandangaria, Thana : Shikaripara, Distt. : Dumka, Jharkhand (1.942 Ha). (Proposal no.: SIA/JH/MIN/ 502128 /2024).
- XLI. **Aamchuwan Stone Mine of M/s Baba Basukinath Traders**, Village : Aamchuwan, Thana : Shikaripara, Distt. : Dumka, Jharkhand (2.14 Ha). (Proposal no.: SIA/JH/MIN/ 502118 /2024).
- XLII. **Salbonapahar Stone Mine of Mr. Mithun Ansari**, Village : Salbonapahar, Thana : Shikaripara, Distt. : Dumka, Jharkhand (2.19 Ha). (Proposal no.: SIA/JH/MIN/ 501041 /2024).
- XLIII. **Hiring Stone Mine of M/s Maa Bhawani Stone Works (Prop. : Shri Sudhansu Ranjan)**, Village : Hiring, Thana : Hunterganj, Distt. : Chatra, Jharkhand (1.54 Ha.). (Proposal no.: SIA/JH/MIN/ 501021 /2024).
- XLIV. **Dumrikalan Stone Mine of M/s Maa Bhawani Stone Works (Prop. : Shri Sudhansu Ranjan)**, Village : Dumrikalan, Thana : Hunterganj, Distt. : Chatra, Jharkhand (1.258 Ha.). (Proposal no.: SIA/JH/MIN/ 501014 /2024).
- XLV. **Jitalpur Stone Mine of Md. Maniruzzaman**, Village : Jitalpur, Thana : Littipara, Distt.: Pakur, Jharkhand (2.91 Ha). (Proposal no.: SIA/JH/MIN/498463 /2024).
- XLVI. **Gamaheriya Stone Deposit of Md. Noorujjaman Shekh**, Village : Gamaheriya, Thana : Hiranpur, Distt.: Pakur, Jharkhand (2.69 Ha). (Proposal no.: SIA/JH/MIN/501803 /2024).
- XLVII. **Baliapatra Stone Deposit of Shri Abhishek Kumar Bhagat**, Village : Baliapatra, Thana : Maheshpur, Distt.: Pakur, Jharkhand (1.93 Ha). (Proposal no.: SIA/JH/MIN/502102 /2024).

The SEAC has appraised the above projects in the light of Hon'ble NGT order dated 13.09.2018, dated 11.12.2018 and MoEF & CC, OM dated 12.12.2018. SEAC has made unanimous recommendations for grant of Environmental Clearances of above mentioned project proposals. The SEIAA, based on the recommendations of SEAC, unanimously decided to grant Environmental Clearances to the above mentioned project proposals with following specific conditions:

- i. Project Authority will ensure that personal protective equipments such as protective clothing, helmet, goggles or other garments or equipments designed to protect from injury or infection will be provided to working personnel's.
- ii. In compliance of OM No. F.No. IA3-22/3/2024-IA.III (E-241594) dated 24.07.2024 of MoEF&CC, Govt. of India plantation of saplings shall be carried out in the earmarked green belt area as the part of tree plantation campaign "*Ek Ped Ma Ke Naam*" and the details of the same shall be uploaded in the MeriLiFE Portal (<https://merilife.nic.in>).
- iii. The Deputy Commissioner through District Mining Officer will ensure that the mines owner of the respective leases to complete the plantation and maintenance in a time bound manner.
- iv. Suitable plant species of not less than 2 M height to be planted equal to twice the area of saplings proposed in Safety zone. This is to be planted in land available near mines and outside safety zone. This will be in addition to plantation in



safety zone. Newly planted saplings to be maintained for minimum 3 years with Geo-Tagged photographs.

- v. Dedicated water tanker to be provided for mine. The tanker to be used for spraying water on haul road and for irrigating newly planted saplings only. Sprinkling to be done such that the haul road is kept moistened all the time with Geo-Tagged photographs.
- vi. Pre employment Occupational health check up for employees to be done and thereafter at annual interval for PLFT, Audiometry and other required tests . Summary findings of same to be submitted along with 6 monthly compliance.
- vii. Ensure use of Quality PPEs equivalent not less than 3M make. Records of same to be maintained and submitted with 6 monthly compliance report with Geo-Tagged photographs.
- viii. Keep vulnerable areas unmanned. Ensure rotation of duties. Records to be maintained and submitted with 6 monthly compliance report.
- ix. Failing of any of terms & conditions mentioned in EC can lead to revocation / cancellation of EC.


2. SEIAA considered the recommendations made by SEAC in its 118th meeting held on 22nd, 23rd, 24th, 25th and 26th October, 2024 for grant of Environmental Clearance to the following Minor Mineral (Stone Mining) projects(Re-appraisal of DEIAAs ECs):

- I. **Kenduatn Stone Mine of M/s Rah Agro Technocrats Pvt. Ltd.,** Village : Kenduatn, Distt. : Jamtara, Jharkhand (1.736 Ha). (Proposal No : SIA/JH/MIN/ 501594/2024).
- II. **Sawlapur Stone Mine of M/s Max Alert Systems Limited,** Village : Sawlapur, Thana : Narayanpur Distt. : Jamtara, Jharkhand (3.43 Ha). (Proposal No : SIA/JH/MIN/ 501601/2024).
- III. **Dundu Stone Deposit of Md. Mustafa,** Village : Dundu, Thana : Manika Distt. : Latehar, Jharkhand (2.72 Ha). (Proposal No : SIA/JH/MIN/ 501435/2024).
- IV. **Lowadih Stone Mine of M/s Devanti Projects Pvt. Ltd.,** Village : Lowadih, Thana : Patratu, Distt. : Ramgarh, Jharkhand (2.14 Ha). (Proposal No : SIA/JH/MIN/ 501994/2024).
- V. **Teram Stone Mine of Shri Nitesh Sarda,** Village : Teram, Thana : Khunti, Distt. : Khunti, Jharkhand (1.523 Ha). (Proposal No : SIA/JH/MIN/ 502300/2024).
- VI. **Giyarappa Stone Mine of Shri Nitesh Sarda,** Mouza : Giyarappa, Thana : Khunti, Distt. : Khunti, Jharkhand (1.45 Ha). (Proposal No : SIA/JH/MIN/ 502318/2024).
- VII. **Dari Stone Mine of Shri Nitesh Sarda,** Mouza : Dari, Thana : Khunti, Distt. : Khunti, Jharkhand (2.916 Ha). (Proposal No : SIA/JH/MIN/ 502324/2024).
- VIII. **Bichlidag Stone Deposit of Smt. Rita Devi,** Village : Bichlidag, P.O. + P.S. : Manika, Distt.: Latehar, Jharkhand (0.97 Ha). (Proposal no.: SIA/JH/MIN/493436/2024).
- IX. **Khosaldhara Stone Mine of M/s RAR Stone Works,** Village : Khosaldhara, P.O. : Baliyadangal, P.S. : Maheshpur, Distt.: Pakur, Jharkhand (1.133 Ha). (Proposal no.: SIA/JH/MIN/501009 /2024).
- X. **Stone Deposit of Khaksa - 84 of M/s Tridev Engicon Pvt. Ltd.,** Village : Khaksa-84, P.O. : Pakuria, Distt.: Pakur, Jharkhand (4.67 Ha). (Proposal no.: SIA/JH/MIN/502126 /2024).



The SEAC has appraised the above projects in the light of Hon'ble NGT order dated 13.09.2018, dated 11.12.2018 and MoEF & CC, OM dated 12.12.2018. SEAC has made unanimous recommendations for grant of Environmental Clearances of above mentioned project proposals. The SEIAA, based on the recommendations of SEAC, unanimously decided to grant Environmental Clearances to the above mentioned project proposals with following specific conditions:

- i. Project Authority will ensure that personal protective equipments such as protective clothing, helmet, goggles or other garments or equipments designed to protect from injury or infection will be provided to working personnel's.
- ii. During appraisal of the project it is seen that the project authority have not fully complied the condition of green belt development as per the previous EC. Hence, the project authorities are required to plant twice the number of trees as was required in the previous EC.
- iii. In compliance of OM No. F.No. IA3-22/3/2024-IA.III (E-241594) dated 24.07.2024 of MoEF&CC, Govt. of India plantation of saplings shall be carried out in the earmarked green belt area as the part of tree plantation campaign "*Ek Ped Ma Ke Naam*" and the details of the same shall be uploaded in the MeriLiFE Portal (<https://merilife.nic.in>).
- iv. The Deputy Commissioner through District Mining Officer will ensure that the mines owner of the respective leases to complete the plantation and maintenance in a time bound manner.
- v. Suitable plant species of not less than 2 M height to be planted equal to twice the area of saplings proposed in Safety zone. This is to be planted in land available near mines and outside safety zone. This will be in addition to plantation in safety zone. Newly planted saplings to be maintained for minimum 3 years with Geo-Tagged photographs.
- vi. Dedicated water tanker to be provided for mine. The tanker to be used for spraying water on haul road and for irrigating newly planted saplings only. Sprinkling to be done such that the haul road is kept moistened all the time with Geo-Tagged photographs.
- vii. Pre employment Occupational health check up for employees to be done and thereafter at annual interval for PLFT, Audiometry and other required tests . Summary findings of same to submitted along with 6 monthly compliance.
- viii. Ensure use of Quality PPEs equivalent not less than 3M make. Records of same to be maintained and submitted with 6 monthly compliance report with Geo-Tagged photographs.
- ix. Keep vulnerable areas unmanned. Ensure rotation of duties. Records to be maintained and submitted with 6 monthly compliance report.
- x. Failing of any of terms & conditions mentioned in EC can lead to revocation / cancellation of EC.



6 




3. SEIAA considered the recommendations made by SEAC in its 118th meeting held on 22nd, 23rd, 24th, 25th and 26th October, 2024 for grant of Environmental Clearance to the following Minor Mineral (Sand Mining) projects:

- I. Proposed Sanrh & Sonpura Sand Deposit Project on Bokaro River Bed of M/s Jharkhand State Mineral Development Corporation Limited (JSMDC Ltd.), Village : Sanrh & Sonpura, Block : Barkagaon, Distt. : Hazariabagh, Jharkhand (4.58 Ha). (Proposal No : SIA/JH/MIN/ 502050/2024).
- II. Proposed Kandtari Sand Deposit Project on Bokaro River Bed of M/s Jharkhand State Mineral Development Corporation Limited (JSMDC Ltd.), Village : Kandtari, Block : Barkagaon, Distt. : Hazariabagh, Jharkhand (0.71 Ha). (Proposal No : SIA/JH/MIN/ 501731/2024).

The SEAC has appraised the above projects in the light of Hon'ble NGT order dated 13.09.2018, dated 11.12.2018 and MoEF & CC, OM dated 12.12.2018. SEAC has made unanimous recommendations for grant of Environmental Clearances of above mentioned project proposals. The SEIAA, based on the recommendations of SEAC, unanimously decided to grant Environmental Clearances to the above mentioned project proposals with following specific conditions:


- i. The Environmental Clearance granted for lease period upto i.e. 15.08.2025 as per provisions of Jharkhand State Sand Mining Policy, 2017 and is extendable based on amendments in Jharkhand State Sand Mining Policy.
- ii. In compliance of OM no. F.No: IA3-22/3/2024-IA.III (E-241594) dated 24.07.2024 of MoEF&CC, Govt. of India plantation of saplings shall be carried out in the earmarked green belt area as the part of tree plantation campaign "*Ek Ped Ma Ke Naam*" and the details of the same shall be uploaded in the MeriLiFE Portal (<https://merilife.nic.in>).
- iii. The Deputy Commissioner through District Mining Officer will ensure that the mines owner of the respective leases to complete the plantation and maintenance in a time bound manner.
- iv. Replenishment study shall be conducted during pre-monsoon and post monsoon every year and study report have to be submitted to SEIAA / SEAC, Jharkhand. The production shall be restricted to 60% of the replenished quantity or the proposed quantity in the mine plan, which ever is less.
- v. Suitable plant species of not less than 2 M height to be planted in area equal to twice the area of saplings proposed in Safety zone. This is to be planted in land available near mines and outside safety zone. This will be in addition to plantation in safety zone. Newly planted saplings to be maintained for minimum 3 years with Geo-Tagged photographs.
- vi. Dedicated water tanker to be provided for spraying water on haul road and for irrigating newly planted saplings only. Sprinkling to be done such that the haul road is kept moistened all the time with Geo-Tagged photographs.




7 




- vii. Pre-employment Occupational health checkup for employees to be done and thereafter at annual interval for PLFT, Audiometry and other required tests. Summary findings of same to be submitted along with 6 monthly compliance.
- viii. Ensure use of Quality PPEs equivalent not less than 3M make. Records of same to be maintained and submitted within 6 monthly compliance report with Geo-Tagged photographs.
- ix. Keep vulnerable areas unmanned. Ensure rotation of duties. Records to be maintained and submitted within 6 monthly compliance report.
- x. Failing of any of terms & conditions mentioned in EC can lead to revocation / cancellation of EC.
- xi. Project Authority will ensure that personal protective equipments such as protective clothing, helmet, goggles or other garments or equipments designed to protect from injury or infection will be provided to working personnel's.
- xii. River Sand Mining shall not be done in rainy Season (mid June to mid October of each calendar year).
- xiii. Dept. of Mines & Geology, Govt. of Jharkhand shall keep a strict vigil in the compliance of relevant provisions of applicable Jharkhand Minerals (Prevention of illegal mining, Transportation and Storage) Rule 2017 and its amendment especially scientific execution of mining plan (as approved by them themselves) and report violations if any is found as well as action taken for the same.
- xiv. Project Proponent shall submit (to the SEIAA, Jharkhand, Regional Office of MoEF&CC at Ranchi, Jharkhand State Pollution Control Board) six monthly compliance report with evidence of the conditions within a fortnight after the end of every six month till validity period of Environmental Clearance.
- xv. The project proponent before starting any activity / preparation of ground, on the leased area shall demarcate his lease hold by RCC pillars erected at the cost of lease holder after certification of the mining officer. On each pillar Geo-Coordinate and fore bearing / back bearing shall be written with permanent paint mark as described in the mining plan. All the pillars should remain intact at same geo-coordinate. Establishment / labeling of Benchmark at each pillars or ground control points.
- xvi. Extraction of sand beyond annual production capacity is not permitted.
- xvii. The Project Proponent should undertake the sand mining limited to 03 meter (three meter) depth by exclusively manual method.
- xviii. The stacking area of mined-out sand which shall be situated near the mining site within a fenced area from all sides to avoid being spread in the nearby areas by high winds and the height of stacking should not exceed 2 meter. Transportation shall be confined to day time only that is from sunrise to sunset, to avoid inconvenience to local population in any manner.
- xix. Mining activity shall not be done for mine lease where mining can cause danger to site of flood protection works, places of cultural, religious, historical and archaeological importance.
- xx. Project Proponent shall submit the annual replenishment report certified by an authorized agency.
- xxi. No labour camp shall be allowed in riverbed.



8 



- xxii. Provision shall be made for housing labour with all necessary infrastructure and facilities (outside mining Block and river-bed) such as fuel for cooking, toilets / mobile toilets, safe drinking water, First-Aid facilities, crèche etc. The housing may be in the form of temporary structures to be removed after the completion of the project.
- xxiii. Labour & Personnel working in dusty areas shall wear protective respiratory devices and they shall also be provided with adequate training and information on safety and health aspects. Occupational health surveillance program of the workers shall be undertaken periodically to observe any adverse health impact due to exposure to dust and take corrective measures, if needed.
- xxiv. The Project Proponent shall make arrangements for safe drinking water, first aid facility along with anti-venom injection, in case of emergency for the workers.
- xxv. Sand and gravel may be extracted across the entire active channel during the dry season.
- xxvi. Abandoned stream channels on the terrace and inactive floodplains be preferred rather than active channels and their deltas and flood plains. The stream should not be diverted to form the inactive channel.
- xxvii. Layers of sand and gravel which could be removed from the river bed shall depend on the width of the river and replenishment rate of the river.
- xxviii. Sand and gravel shall not be allowed to be extracted where erosion may occur, such as at the concave bank.
- xxix. Sand and gravel shall not be extracted up to a distance of 1 kilo meter (1 km.) from major bridges and highways on both sides, of five times (5x) of the span (x) of a bridge / public civil structure (including water intake points) on up-stream side and ten times (10x) the span of such bridge on down-stream side, subjected to a minimum of 250 meters on the upstream side and 500 meters on the downstream side.
- xxx. Sand and gravel could be extracted from the downstream of the sand bar at river bends.
- xxxi. Mining depth should be restricted to 3 meters and distance from the band should be $1/4^{\text{th}}$ of river width and should not be less than 7.5 meters.
- xxxii. A buffer distance / unmined block of 50 meters after every block of 1000 meters over which mining is undertaken or at such distance as may be the directed / prescribed by the regulatory authority shall be maintained.
- xxxiii. River bed sand mining shall be restricted within the central $3/4^{\text{th}}$ width of the river/rivulet of 7.5 meters (inward) from river banks but up to 10% of the width of the river, as the case may be. Regulating authority while regulating the zone of river bed mining shall ensure that the objective to minimize the effects of riverbank erosion and consequential channel migration are achieved to the extent possible. In general, the area for removal of minerals shall not exceed 60% of the mine lease area, and any deviation of relaxation in this regard shall be adequately supported by the scientific report.




4. SEIAA considered the recommendations made by SEAC in its 118th meeting held on 22nd, 23rd, 24th, 25th and 26th October, 2024 for grant of Environmental Clearance to the following Minor Mineral (Brick Soil Mining) projects:

- I. **Brick Soil Mining for M/s Hero Bricks**, Village : Barchorgain, Thana : Kisko, Thana no. : 88, Distt. : Lohardaga, Jharkhand (0.52 Ha). (Proposal No : SIA/JH/MIN/ 470139/2024).
- II. **Brick Soil Mining for M/s Gulab Bricks**, Village : Chandkopa, Thana : Senha, Thana no. : 145, Distt. : Lohardaga, Jharkhand (1.15 Ha). (Proposal No : SIA/JH/MIN/ 470153/2024).
- III. **Brick Soil Mining for M/s Kamal Bricks**, Village : Badla, Thana : Senha, Thana no. : 148, Distt. : Lohardaga, Jharkhand (1.11 Ha). (Proposal No : SIA/JH/MIN/ 470157/2024).
- IV. **Brick Soil Mining for M/s Bharat Bricks**, Village : Senha, Thana : Senha, Thana no. : 189, Distt. : Lohardaga, Jharkhand (0.356 Ha). (Proposal No : SIA/JH/MIN/ 502111/2024).
- V. **Bethat Brick Clay Deposit of M/s New Kanak Bricks (Prop. : Shri Nandkishore Prasad Sahu)**, Village : Bethat, Thana : Kisko, Distt. : Lohardaga, Jharkhand (1.56 Ha). (Proposal No : SIA/JH/MIN/ 501968/2024).
- VI. **Burka Brick Clay Deposit of M/s Bedal Bricks (Partners : Shri Krishna Prasad & Others)**, Village : Burka, Thana : Bhandra, Distt. : Lohardaga, Jharkhand (1.01 Ha). (Proposal No : SIA/JH/MIN/ 501993/2024).
- VII. **Brick Earth Mining Project of Sona Bricks (Prop.: Mr. Shakil Ansari)**, Village : Soranda, Distt. : Lohardaga, Jharkhand (0.83 Ha). (Proposal no.: SIA/JH/MIN/ 498430 /2024).
- VIII. **Kranti Brick Clay Deposit of Shri Ramnaresh Sharma**, Village : Taku, Distt. : Lohardaga, Jharkhand (0.44 Ha). (Proposal no.: SIA/JH/MIN/ 498467 /2024).

The SEAC has appraised the above projects in the light of Hon'ble NGT order dated 13.09.2018, dated 11.12.2018 and MoEF & CC, OM dated 12.12.2018. SEAC has made unanimous recommendations for grant of Environmental Clearance of above mentioned project proposals. The SEIAA, based on the recommendations of SEAC, unanimously decided to grant Environmental Clearances to the above mentioned project proposals with following specific conditions:

- i. Project Authority will ensure that personal protective equipments such as protective clothing, helmet, goggles or other garments or equipments designed to protect from injury or infection will be provided to working personnel's.
- ii. In compliance of OM no. F.No. IA3-22/3/2024-IA.III (E-241594) dated 24.07.2024 of MoEF&CC, Govt. of India plantation of saplings shall be carried out in the earmarked green belt area as the part of tree plantation campaign "*Ek Ped Ma Ke Naam*" and the details of the same shall be uploaded in the MeriLiFE Portal (<https://merilife.nic.in>).
- iii. The Deputy Commissioner through District Mining Officer will ensure that the mines owner of the respective leases to complete the plantation and maintenance in a time bound manner.




5. SEIAA considered the recommendations made by SEAC in its 118th meeting held on 22nd, 23rd, 24th, 25th and 26th October, 2024 for grant of Environmental Clearance to the following Building projects:

- I. Expansion of Residential Complex “Diamond City” of M/s Eastern Estate Construction & Developers Pvt. Ltd., Village : Oyana, Thana no. : 46, Thana : Pithoria, Distt. : Ranchi, Jharkhand (Proposal no.: SIA/JH/INFRA2/494350/2024).

SEAC has appraised the above project and made unanimous recommendations for grant of Environmental Clearance to above mentioned project proposal. The SEIAA, based on the recommendations of SEAC, unanimously decided to grant Environmental Clearance to the above mentioned project proposal with the conditions recommended by SEAC and alongwith the following specific conditions:

- i. The approach road from the project to the ring road must be of sufficient width of black top (minimum two lane) to handle the traffic load increment due to the project.
- ii. The Natural Resource & Community Resource Augmentation Plan must be successfully completed within 03 years from the date of previous EC i.e. 01.02.2023.
- iii. As per Affidavit dated 18.09.2024 submitted by the PAs that the certificate from CO for expansion plot number will be submitted within 03 months from the date of grant of this EC.
- iv. In compliance of OM no. F.No. IA3-22/3/2024-IA.III (E-241594) dated 24.07.2024 of MoEF&CC, Govt. of India plantation of saplings shall be carried out in the earmarked green belt area as the part of tree plantation campaign “*Ek Ped Ma Ke Naam*” and the details of the same shall be uploaded in the MeriLiFE Portal (<https://merilife.nic.in>).
- v. Ground water to be drawn for use in the project only after obtaining permission from the Competent Authority.
- vi. Environment management system including organization structure to be drawn to ensure compliance of EC conditions stipulated based on principles of Continual Improvement and periodical management review.
- vii. All raw material to be stored only under covered shed.
- viii. PAs to offset (upto20%) consumption of conventional energy sources by promoting use of solar energy, passive energy utilization, optimum fenestration, shading effect and heat islands.
- ix. Developers to promote energy conservation measures such that it offsets not less than 02 % of connected load. It is to be achieved by solar panels etc meeting ECBC norms.
- x. Trees should be developed & maintained not less than 15% of project area.
- xi. Organic Waste Converter (OWC) to be installed of sufficient capacity such that all organic waste (bio degradable) generated is composted at source only.
- xii. Developers/Company to install STP of sufficient capacity such that all the sewer produced is treated and reused.



11 





- xiii. Developers/Company to install Rain water harvesting structures such that all the roof top water runoff is collected and harvested including reuse on 100% basis.
- xiv. Developers/Company to conduct and submit carbon footprint and carbon sequestration study report including mitigation measures as a part of EC compliance.
- xv. Water runoff originating from open non constructed areas of project premises to be harvested /guided in such a way that it does not create water logging condition outside.
- xvi. Sufficient number of EV fast charging points to be installed.
- xvii. MSW Collection centre should be located in isolated and preferably unmanned area. Movement of the vehicle carrying waste should be under tarpaulin covered condition only. Route of vehicle should be such that it avoids residential areas as far as practical.
- xviii. ISO 14k EMS system standard to be followed for implementation of EMPs with MRM in place for feedback to Sr management.
- xix. A cycling tract to be provided in residential complex so as to save on fuel and make in campus movement environment friendly.

II. **Proposed Medical College, Hospital, Hostel, Residences – (Director type 2, 3 & 4 BHK), Community Centre, Student Recreation** by Jharkhand State Building Construction Corporation Limited (Govt. of Jharkhand Undertaking) at Sector 12 Pipratand, Thana no. : 36, Thana : Chas, Distt. : Bokaro, Jharkhand. (Proposal No : SIA/JH/INFRA2/ 478495/2024).

SEAC has appraised the above project and made unanimous recommendations for grant of Environmental Clearance to above mentioned project proposal. The SEIAA, based on the recommendations of SEAC, unanimously decided to grant Environmental Clearance to the above mentioned project proposal with the conditions recommended by SEAC and alongwith the following specific conditions:

- i. Plot no. 345 shall not be considered as part of the project area and to be excluded from the project boundary.
- ii. The Proposed oxygen plant shall be set up after obtaining all applicable clearances / permissions.
- iii. In compliance of OM no. F.No. IA3-22/3/2024-IA.III (E-241594) dated 24.07.2024 of MoEF&CC, Govt. of India plantation of saplings shall be carried out in the earmarked green belt area as the part of tree plantation campaign “*Ek Ped Ma Ke Naam*” and the details of the same shall be uploaded in the MeriLiFE Portal (<https://merilife.nic.in>).
- iv. Ground water to be drawn for use in the project only after obtaining permission from the Competent Authority.
- v. Environment management system including organization structure to be drawn to ensure compliance of EC conditions stipulated based on principles of Continual Improvement and periodical management review.
- vi. All raw material to be stored only under covered shed.



12 




- vii. PAs to offset (upto20%) consumption of conventional energy sources by promoting use of solar energy, passive energy utilization, optimum fenestration, shading effect and heat islands.
- viii. Developers to promote energy conservation measures such that it offsets not less than 02 % of connected load. It is to be achieved by solar panels etc meeting ECBC norms.
- ix. Trees should be developed & maintained not less than 15% of project area.
- x. Organic Waste Converter (OWC) to be installed of sufficient capacity such that all organic waste (bio degradable) generated is composted at source only.
- xi. Developers/Company to install STP of sufficient capacity such that all the sewer produced is treated and reused.
- xii. Developers/Company to install Rain water harvesting structures such that all the roof top water runoff is collected and harvested including reuse on 100% basis.
- xiii. Developers/Company to conduct and submit carbon footprint and carbon sequestration study report including mitigation measures as a part of EC compliance.
- xiv. Water runoff originating from open non constructed areas of project premises to be harvested /guided in such a way that it does not create water logging condition outside.
- xv. Sufficient number of EV fast charging points to be installed.
- xvi. After approval of Building Plan from competent Authority, it should be submitted to the SEIAA.
- xvii. MSW Collection centre should be located in isolated and preferably unmanned area. Movement of the vehicle carrying waste should be under tarpaulin covered condition only. Route of vehicle should be such that it avoids residential areas as far as practical.
- xviii. ISO 14k EMS system standard to be followed for implementation of EMPs with MRM in place for feedback to Sr management.
- xix. A cycling tract to be provided in residential complex so as to save on fuel and make in campus movement environment friendly.

6. SEIAA considered the recommendations made by SEAC in its 118th meeting held on 22nd, 23rd, 24th, 25th and 26th October, 2024 for grant of Environmental Clearance to the following Coal Mining project:

The old proposal being processed in PARIVESH 1.0

1. **Giridih Open Cast Project (0.70 MTY capacity) of M/s Central Coalfields Limited,**
Village : Karharbari & Dhobidih, Anchal : Giridih, Thana no. : Karharbari – 194,
Dhobidih – 193, Distt. : Giridih, Jharkhand (122.70 Ha). (Proposal No. :
SIA/JH/CMIN/77491/2018).
1. The above mentioned project is case of violation of E(P) Act, 1986. The present application for EIA / EMP has been examined under MoEF & CC, Govt. of India notification no. S.O. 804 (E), dated 14.03.2017. MoEF & CC has granted the ToR



13 



vide letter no. : F. No. 23-268/2018-IA.III(V), Dated : 27.04.2021 under violation category in pursuance of the notification dated 14.03.2017.

SEAC has made recommendations for grant of Environmental Clearance subject to submission of evidence of Bank Guarantee with respect to remediation plan, natural and community resource augmentation plan to be deposited in the office of Jharkhand State Pollution Control Board before grant of Environmental Clearance.

Hence, after full deliberations, it was unanimously decided that Environmental Clearance will be issued to the above project proposal after submission of Bank Guarantees to Jharkhand State Pollution Control Board. SEIAA authorises Member Secretary, SEIAA will issue Environmental Clearance after submission of evidence/receipt of Bank Guarantee to Jharkhand State Pollution Control Board. The Environmental Clearance will be granted with the conditions recommended by SEAC and alongwith the following specific condition:

- i. In compliance of OM no.F.No. 1A3-22/3/2024-IA.III (E-241594) dated 24.07.2024 of MoEF&CC, Govt. of India plantation of saplings shall be carried out in the earmarked green belt area as the part of tree plantation campaign “*Ek Ped Ma Ke Naam*” and the details of the same shall be uploaded in the MeriLiFE Portal (<https://merilife.nic.in>).
 - ii. Dedicated water tanker to be provided for mine. The tanker to be used for spraying water on haul road and for irrigating newly planted saplings only. Sprinkling to be done such that the haul road is kept moistened all the time with Geo-Tagged photographs.
 - iii. Pre employment Occupational health check up for employees to be done and thereafter at annual interval for PLFT, Audiometry and other required tests . Summary findings of same to submitted along with 6 monthly compliance.
 - iv. Ensure use of Quality PPEs equivalent not less than 3M make. Records of same to be maintained and submitted with 6 monthly compliance report with Geo-Tagged photographs.
 - v. Keep vulnerable areas unmanned. Ensure rotation of duties. Records to be maintained and submitted with 6 monthly compliance report.
2. The Terms of Reference letter no. : F. No. 23-268/2018-IA.III(V), Dated : 27.04.2021 issued by Ministry of Environment Forest and Climate Change, Govt. of India. Wherein it has been mentioned that “*the project area does not include any forest land for diversion for non-forestry activity*”.

The SEIAA also observed that during appraisal of the project, it has came to the notice that out of 122.70 Ha 82.83 Ha land is forest land. In this regard the CCL Authorities has procured a certificate from Divisional Forest Officer, Giridih East Forest Division bearing letter no. : 3368, dated : 18.10.2024, which states that the following plots are *forest land but broken before 1980*.



Sl. No.	Name of Mouza	Plot No.	Area (in Ha)
1.	Dhobidih	247(P), 248(P), 288(P)	7.51
2.	Karharbari	1403, 1404, 1405, 1406(P), 1420(P), 3080, 3096(P), 3097(P), 3099, 3100, 3102	75.32
		Total -	82.53

The Divisional Forest Officer, Giridih East Forest Division has stated that *F(C) Act, 1980 does not attracts in this project as per consolidated Guidelines and clarification issued under VAN (SANRAKSHAN EWAM SAMVARDHAN) ADHINIYAM 1980 AND VAN (SANRAKSHAN EWAM SAMVARDHAN) RULES 2023 in Chapter – 1 Para 1.3 (i) has clearly mentioned the following:-*

“ Supreme Court order dated 07.05.1985: State of Bihar Vs Bansi Ram Modi & Ors. in the Hon’ble Supreme Court of India: We are, therefore, of the view that while before granting permission to start mining operations on a virgin area section 2 of the Act has to be complied with it is not necessary to seek the prior approval of the Central Government for purposes of carrying out mining operations in a forest area which is broken up or cleared before the commencement of the Act”.

Hence, SEIAA unanimously decided that intimation regarding forest land should be sent to the Ministry of Environment Forest and Climate Change, Govt. of India alongwith the letter no. : 3368, dated : 18.10.2024 of Divisional Forest Officer, Giridih East Forest Division.


7. SEIAA considered the Recommendations of SEAC in its 118th meeting held on 22nd, 23rd, 24th, 25th and 26th October, 2024 for grant of Terms of Reference (ToRs) to the following Minor Mineral (Stone Mining) projects:

- I. Suraidih Stone Mine of M/s K.R.S. Shakti Mining and Construction Pvt. Ltd., Village : Suraidih, Thana no. : 66, Thana : Hiranpur, Distt.: Pakur, Jharkhand (2.563 Ha). (Proposal no.: SIA/JH/ MIN /501944 /2024).
- II. Mansinghpur Stone Mine of M/s L.S.G. Mining Pvt. Ltd., Village : Mansinghpur, Thana no. : 103, Anchal : Hiranpur, Distt.: Pakur, Jharkhand (2.567 Ha). (Proposal no.: SIA/JH/MIN/ 501982 /2024).
- III. Bhuska Stone Mine of M/s Otan Das and Company (Mining) Pvt. Ltd., Village : Bhuska, Thana & Anchal : Pakur, Distt.: Pakur, Jharkhand (2.295 Ha). (Proposal no.: SIA/JH/MIN/500901/2024).
- IV. Anguthia Stone Mine of M/s Sukhi Stone Works, Village : Anguthia, Thana no. : 109, Distt.: Pakur, Jharkhand (2.122 Ha). (Proposal no.: SIA/JH/MIN/502090/2024).
- V. Piparjoria Stone Deposit of Shri Ram Lakshman Yadav, Village : Piparjoria, Thana : Hiranpur, Distt. : Pakur, Jharkhand (2.75 Ha). (Proposal No : SIA/JH/MIN/ 502123/2024).

- VI. **Salbonapahar Stone Mine of Shri Hanuman Singh**, Village : Salbonapahar, Thana : Shikaripara, Distt. : Dumka, Jharkhand (1.49 Ha). (Proposal no.: SIA/JH/MIN/ 502086 /2024).
- VII. **Chatnia Stone Mine of M/s Mahavir Infra Enterprises**, Village : Chatnia, Block : Chatra, Thana : Chatra (270), Distt. : Chatra, Jharkhand (1.11 Ha.). (Proposal no.: SIA/JH/MIN/501114 /2024).
- VIII. **Chatnia Stone Mine of M/s Mahavir Infra Enterprises**, Village : Chatnia, Block : Chatra, Thana : Chatra (270), Distt. : Chatra, Jharkhand (1.38 Ha.). (Proposal no.: SIA/JH/MIN/501134 /2024).
- IX. **Karmahi Stone Mine of M/s CDS Mining**, Village : Karmahi, Thana no. : 149, Thana : Vasistnagar, Distt. : Chatra, Jharkhand (0.655 Ha.). (Proposal no.: SIA/JH/MIN/501001 /2024).
- X. **Karmahi Stone Mine of M/s Kauleshwari Enterprises**, Village : Karmahi, Thana no. : 147, Thana : Vasistnagar (Jori), Distt. : Chatra, Jharkhand (1.80 Ha.). (Proposal no.: SIA/JH/MIN/501990 /2024).

SEAC has appraised the above projects in the light of Hon'ble NGT order dated 13.09.2018 dated 11.12.2018 and MoEF & CC, OM dated 12.12.2018. SEAC has made unanimous recommendations for grant of ToRs to above mentioned proposals. The SEIAA, based on the recommendation of SEAC, unanimously decided to grant ToRs to the above mentioned project proposals with the conditions recommended by SEAC and alongwith the following specific conditions:


- i. In compliance of OM no. F.No. IA3-22/3/2024-IA.III (E-241594) dated 24.07.2024 of MoEF & CC, Govt. of India plantation of saplings shall be carried out in the earmarked green belt area as the part of tree plantation campaign "*Ek Ped Ma Ke Naam*" and the details of the same shall be uploaded in the MeriLiFE Portal (<https://merilife.nic.in>).
- XI. **Dharsuri Stone Deposit of M/s Lutfal Stone & Granite**, Village : Dharsuri, Anchal & Thana : Pakur, Distt.: Pakur, Jharkhand (1.857 Ha). (Proposal no.: SIA/JH/MIN/ 502105 /2024).
- XII. **Ramnathpur Stone Mine of M/s Mandhan Minerals Corporation**, Village : Ramnathpur, Thana no. : 94, Thana : Pakur, Distt.: Pakur, Jharkhand (2.46 Ha). (Proposal no.: SIA/JH/MIN/501946 /2024).
- XIII. **Shyampur Stone Mine of M/s Mandhan Minerals Corporation**, Village : Shyampur, Thana : Pakur, Distt.: Pakur, Jharkhand (1.73 Ha). (Proposal no.: SIA/JH/MIN/501860/2024).
- XIV. **Talpahari Stone Mine of M/s Muni Stone Works**, Village : Talpahari, Thana : Hiranpur, Distt.: Pakur, Jharkhand (2.652 Ha). (Proposal no.: SIA/JH/MIN/501971/2024).
- XV. **Golpur Stone Deposit of M/s Majestic Stone Works**, Village : Golpur, Thana no. : 85, Anchal : Pakuria, Distt. : Pakur, Jharkhand (2.477 Ha). (Proposal No : SIA/JH/MIN/ 498464/2024).



- XVI. **Siulidanga Stone Deposit of Mr. Safikul Islam**, Village : Siulidanga, Circle : Hiranpur, Distt. : Pakur, Jharkhand (2.638 Ha). (Proposal No : SIA/JH/MIN/ 500752/2024).
- XVII. **Bhimpur Stone Deposit of Partner : Shri Biswakarma Mardi & Shri Babudhan Murmu**, Village : Bhimpur, Anchal : Maheshpur, Distt. : Pakur, Jharkhand (2.83 Ha). (Proposal No : SIA/JH/MIN/ 502088/2024).
- XVIII. **Bastadih Stone Deposit of M/s Mahadev Stone Works (Partners : Shri Santosh Kumar Bhagat & Shri Shivdhar Madaiya)**, Village : Bastadih, Anchal : Hiranpur, Distt. : Pakur, Jharkhand (2.545 Ha). (Proposal No : SIA/JH/MIN/ 502119/2024).
- XIX. **Tongi Stone Deposit of M/s Tungi Stone Works (Prop. : Md. Motiur Rahman)**, Village : Tongi, Anchal : Hiranpur, Distt. : Pakur, Jharkhand (2.027 Ha). (Proposal No : SIA/JH/MIN/ 502124/2024).
- XX. **Khaprajola Stone Deposit of M/s Gurukripa Stone Works (Partner : Shri Mohit Mandhyan)**, Mouza : Khaprajola, Thana : Pakur, Distt. : Pakur, Jharkhand (2.79 Ha). (Proposal No : SIA/JH/MIN/ 502106/2024).
- XXI. **Bhuska Stone Mine of M/s Mandhan Minerals Corporation Ltd.**, Village : Bhuska, Thana : Pakur, Distt.: Pakur, Jharkhand (2.185 Ha). (Proposal no.: SIA/JH/MIN/500995/2024).
- XXII. **Bhuska Stone Mine of M/s Mandhan Minerals Corporation Ltd.**, Village : Bhuska, Thana : Pakur, Distt.: Pakur, Jharkhand (2.379 Ha). (Proposal no.: SIA/JH/MIN/500999/2024).
- XXIII. **Bhuska Stone Mine of Shri Dinesh Tanwani**, Village : Bhuska, Thana : Pakur, Distt.: Pakur, Jharkhand (2.51 Ha). (Proposal no.: SIA/JH/MIN/502052/2024).

SEAC has appraised the above projects in the light of Hon'ble NGT order dated 13.09.2018 dated 11.12.2018 and MoEF & CC, OM dated 12.12.2018. SEAC has made unanimous recommendations for grant of ToRs to above mentioned proposals. The SEIAA, based on the recommendation of SEAC, unanimously decided to grant ToRs to the above mentioned project proposals with the conditions recommended by SEAC and alongwith the following specific conditions:

- i. In compliance of OM no. F.No. IA3-22/3/2024-IA.III (E-241594) dated 24.07.2024 of MoEF & CC, Govt. of India plantation of saplings shall be carried out in the earmarked green belt area as the part of tree plantation campaign "*Ek Ped Ma Ke Naam*" and the details of the same shall be uploaded in the MeriLiFE Portal (<https://merilife.nic.in>).
- ii. The detailed EMP is to be prepared for the Habitation existing within an area of 500 meter radius of proposed project boundary. This EMP is to be included in EIA report.


17

8. SEIAA considered the Recommendations of SEAC in its 118th meeting held on 22nd, 23rd, 24th, 25th and 26th October, 2024 for grant of Terms of Reference (ToRs) to the following Minor Mineral (Stone Mining) projects (Re-appraisal of DEIAAs ToRs):

- I. Basmata Stone Mine of M/s Chabaria Engineering Company (Partner : Shri Naresh Kumar Mandhyan), Village : Basmata, Thana : Pakur, Distt. : Pakur, Jharkhand (1.66 Ha). (Proposal No : SIA/JH/MIN/ 500983/2024).

SEAC has appraised the above project in the light of Hon'ble NGT order dated 13.09.2018 dated 11.12.2018 and MoEF & CC, OM dated 12.12.2018. SEAC has made unanimous recommendations for grant of ToR to above mentioned proposal. The SEIAA, based on the recommendation of SEAC, unanimously decided to grant ToR to the above mentioned project proposal with the conditions recommended by SEAC and alongwith the following specific conditions:

- i. In compliance of OM no. F.No. IA3-22/3/2024-IA.III (E-241594) dated 24.07.2024 of MoEF & CC, Govt. of India plantation of saplings shall be carried out in the earmarked green belt area as the part of tree plantation campaign "*Ek Ped Ma Ke Naam*" and the details of the same shall be uploaded in the MeriLiFE Portal (<https://merilife.nic.in>).

- II. Stone Deposit of Golpur no. -85 & Khaksa no. - 84 of M/s Tridev Engicon Pvt. Ltd., Village : Golpur no. -85 & Khaksa no. - 84, P.O. : Pakuria, Distt.: Pakur, Jharkhand (3.08 Ha). (Proposal no.: SIA/JH/MIN/502114 /2024).

SEAC has appraised the above project in the light of Hon'ble NGT order dated 13.09.2018 dated 11.12.2018 and MoEF & CC, OM dated 12.12.2018. SEAC has made unanimous recommendations for grant of ToR to above mentioned proposal. The SEIAA, based on the recommendation of SEAC, unanimously decided to grant ToR to the above mentioned project proposal with the conditions recommended by SEAC and alongwith the following specific conditions:

- i. In compliance of OM no. F.No. IA3-22/3/2024-IA.III (E-241594) dated 24.07.2024 of MoEF & CC, Govt. of India plantation of saplings shall be carried out in the earmarked green belt area as the part of tree plantation campaign "*Ek Ped Ma Ke Naam*" and the details of the same shall be uploaded in the MeriLiFE Portal (<https://merilife.nic.in>).
- ii. The plot no. 230/1277 is being not considered at this stage as in the approved mine plan plot no. 230/1227 has been given in place of 230/1277. Therefore, PP needs to provide proper justification from competent authority in this regard with final EIA / EMP report.

9. SEIAA considered the Recommendations of SEAC in its 118th meeting held on 22nd, 23rd, 24th, 25th and 26th October, 2024 for grant of Terms of Reference (ToR) to the following Coal Washery project:

- i. Proposed Green Field Project to Set-up wet 2.48 MTPA Coal Washery by M/s Omkar Coal Washeries Pvt. Ltd., Village : Olhepat, Tehsil : Balumath, Distt.: Latehar, Jharkhand (7.48 Ha). (Proposal no.: SIA/JH/CMIN/500925/2024).

SEAC has appraised the above project and made unanimous recommendations for grant of ToR to above mentioned proposal. The SEIAA, based on the recommendation of SEAC, unanimously decided to grant ToR to the above mentioned project proposal with the conditions recommended by SEAC and alongwith the following specific conditions:


- i. In compliance of OM no.F.No. IA3-22/3/2024-IA.III (E-241594) dated 24.07.2024 of MoEF&CC, Govt. of India plantation of saplings shall be carried out in the earmarked green belt area as the part of tree plantation campaign “*Ek Ped Ma Ke Naam*” and the details of the same shall be uploaded in the MeriLiFE Portal (<https://merilife.nic.in>).
- ii. Complete material balance including the media and flocculants to be provided.
- iii. Detailed water balance to be provided. Rain Water Harvested is also to be included.
- iv. Details of all the waste generation in the project along with handling and management of the same.
- v. Primary study to be carried out for Socio Economy, Ecology & Bio-Diversity, Geology and Hydro Geology.
- vi. Details of settling pond and cycle of concentration, if any.
- vii. Details of all the pollution control measures including ETP & STP, if any.
- viii. Details of fire control management plan.
- ix. Proposal for upgradation of health facilities to be provided to the nearest PHC is to be included in the EIA / EMP report.
- x. Management plan for the railway siding to be specifically detailed.
- xi. Undertaking for implementation of ZLD is to be incorporated in EIA report.

10. SEIAA considered the recommendations made by SEAC in its 118th meeting held on 22nd, 23rd, 24th, 25th and 26th October, 2024 for revoke to the following project.

- i. Stone Mine of M/s Cegnet Stone Works, Village : Jiajori, Thana no. : 63, Thana : Hiranpur, Distt.: Pakur, Jharkhand (2.36 Ha). (Proposal no.: SIA/JH/MIN/502018 /2024).

The SEAC considered the above mentioned project for appraisal and forwarded following recommendation to SEIAA in this matter:-

“The project has been granted EC by DEIAA, Pakur vide letter no. 167/DEIAA dated 09.09.2017.



19 



As per O.M. dated 28th April 2023 issued by MOEF & CC projects which have been granted EC by DEIAA are to be reappraised by SEIAA / SEAC.

This is re-appraisal of the EC issued by DEIAA, Pakur which has been taken up for consideration on 25.10.2024. As per O.M. dated 12.12.18 issued by MOEF & CC projects fall in category B1.

During appraisal it was found that the project authorities have already obtained EC from SEIAA, Jharkhand vide letter no. EC/SEIAA/2023-24/2936/2023/286, dated 06.10.2023 under B2 category based on cluster certificate issued by DMO, Pakur vide memo no. 1693/M, dated 22.07.2023 stating that no other mine lease exists in the cluster. Hence area of the cluster stated as 5.83 acres (2.35 Ha) which is the same area of this project.

Now the project authorities have made a fresh application bearing proposal no. SIA/JH/MIN /502018/2024 for consideration of the project under DEIAA to SEIAA re-appraisal of EC. The current cluster certificate from DMO, Pakur vide memo no. 1398/M dated 02.09.2024 states that one more mine (lease period 26.02.2016 for a period of 10 years) exists within the cluster and hence the total cluster area specified as 17.60 acres (7.12 Ha.).

The project authorities have concealed the fact that they have already obtained EC from SEIAA vide letter no. EC/SEIAA/2023-24/2936/2023/286, dated 06.10.2023 under B2 category.

As per the present DMO certificate the other mine in the cluster is in existence since 26.02.2016. Hence, the credibility of the earlier DMO certificate issued vide memo no. 1693/M, dated 22.07.2023 is doubtful.

In view of the above the SEAC is of the opinion that the project authorities have made application to SEIAA / SEAC manipulating and concealing the actual facts.

Therefore, the Committee recommends revoking the earlier ECs issued to the project and initiate necessary action as applicable”.

SEIAA examined the recommendation of SEAC in the light section 8(vi) of the EIA notification, 2006 and unanimously decided to authorize Member Secretary, SEIAA to issue a show cause to the project Authority for explaining his conduct in this matter and outcome of the case will again put up before SEIAA for final decision.

11. Final District Survey Report (DSR) for Minor Minerals other than Sand Mining or River Bed Mining (Stone and Earth Work) to be approved on Ranchi District.

I. District Survey Report (Stone and Earth Work) of Ranchi district

After Technical presentation before SEAC and appraisal of DSR, the unanimous recommendation was sent to SEIAA for approval of District Survey Report for Minor Minerals other than Sand Mining or River Bed Mining (Stone and Earth Work) of **Ranchi** district, as the District Survey Report (Stone and Earth Work) contained all

relevant information required as per the notification no. **S.O. 3611(E)**, dated **25.07.2018** of MoEF & CC, Govt. of India.

In the light of the recommendation of SEAC for approval of District Survey Report for Minor Minerals other than Sand Mining or River Bed Mining (Stone and Earth Work) of **Ranchi** district, the same was considered in the **118th** meeting of SEIAA, Jharkhand on **28.11.2024** and **29.11.2024**.

The SEIAA, unanimously, decided to approve the District Survey Report (DSR) for Minor Minerals other than Sand Mining or River Bed Mining (Stone and Earth Work) of **Ranchi** district on the basis **recommendation** of **SEAC**. It was also decided that a copy of approved District Survey Report of Stone and Earth Work should be sent to the concerned Deputy Commissioner for onward necessary action.

12. Transfer of Environmental Clearance regarding:


- I. **Misraul Stone Mine of Shri Vinay Kumar Singh** at Village : Misraul, P.O. : Tapej, P.S. : Chatra (No.- 271), District : Chatra, Jharkhand (1.15 Ha) (Proposal No. : SIA/JH/MIN/501849/2024).

The above mentioned project proposal was considered in the light of section 11 of Environment Impact Assessment Notification, 2006 for transferability of Environmental Clearance. The Environmental Clearance was granted by **SEIAA, Jharkhand** vide letter no. **EC/SEIAA/2018-19/2168/2019/540**, dated **09.10.2019** in the favor of "**Misraul Stone Mine of M/s Maa Suruchi Stone Works (Prop.: Shri Kalicharan Singh)** at Khata No.- 01, 12, 26, 33, Plot No.- 250(P), 245, 214(P), 243 at Village : Misraul, P.O. : Tapej, P.S. : Chatra, District : Chatra, Jharkhand (1.15 Ha) (Proposal No. : SIA/JH/MIN/42058/2019)".

The applicant vide online application no. **SIA/JH/MIN/501849/2024** has requested to transfer (transfer of ownership) of Environmental Clearance in favour of "**Misraul Stone Mine of Shri Vinay Kumar Singh**" for which he has submitted "No Objection Certificate" affirming that the Environmental Clearance will be transferred in favour of "**Misraul Stone Mine of Shri Vinay Kumar Singh**" and they do not have any objections regarding the transfer of Environmental Clearance and all the terms and conditions of Environmental Clearance dated **09.10.2019** shall be complied by "**Misraul Stone Mine of Shri Vinay Kumar Singh**". Deputy Commissioner, Chatra has also transferred the lease deed vide **GRN Number : 2404168412** in the favour of "**Misraul Stone Mine of Shri Vinay Kumar Singh**".

After the full deliberations, it was unanimously decided that Environmental Clearance issued vide letter no. **EC/SEIAA/2018-19/2168/2019/540**, dated **09.10.2019** is being transferred to "**Misraul Stone Mine of Shri Vinay Kumar Singh**" with the same terms and conditions under which prior Environmental Clearance was granted by SEIAA, Jharkhand for the same validity period subject to satisfactory compliance to all stipulated terms and conditions. "**Misraul Stone Mine of Shri Vinay Kumar Singh**" is



21 



directed to obtain **Consent to Operate** from the State Pollution Control Board in the name of "*Misraul Stone Mine of Shri Vinay Kumar Singh*" In case any change is proposed in the Scope of the project, the Project Authority (PA) shall obtain fresh Environmental Clearance.

The meeting concluded with vote of thanks to all present.


Member *29/11/24*
SEIAA


Chairman
SEIAA


Member – Secretary *29/11/2024*
SEIAA