

**PROCEEDINGS OF THE MEETING OF STATE LEVEL EXPERT APPRAISAL
COMMITTEE, ODISHA HELD ON 01.08.2017**


The SEAC met on 01.08.2017 at 03:00 PM in the Conference Hall of Odisha State Pollution Control Board, Bhubaneswar under the Chairmanship of Dr. Bijay Ketan Patnaik. The following members were present in the meeting.


- | | | |
|------------------------|---|----------|
| 1. Dr. B. K. Patnaik | - | Chairman |
| 2. Sri B.P. Singh | - | Member |
| 3. Sri B. C. Prusty | - | Member |
| 4. Dr. D. K. Rout | - | Member |
| 5. Dr. Dibakar Swain | - | Member |
| 6. Dr. S. C. Nayak | - | Member |
| 7. Sri A. C. Mohanty | - | Member |
| 8. Dr. S.K. Biswal | - | Member |
| 9. Dr. R.C Mohanty | - | Member |
| 10. Prof. P.K. Mohanty | - | Member |


CONSIDERATION OF MINOR MINERAL PROPOSALS:


The committee verified 15 nos. of minor mineral proposals forwarded by the SEIAA, Odisha on the basis of amended EIA notification dated 15.01.2016. The case-wise proceedings and observations of the committee are detailed in **Table** as per **Annexure – I**. The proposals of following categories are:


Sl. No.	Type of proposals	No. of proposal	Decisions of the committee
1.	River Sand (12)	04	The committee considered the proposals as B2 category and recommended for Environmental Clearance.
		04	Clarification sought by the committee.
		03	Site visit
		01	Recommended to reject EC.
2.	Stone and other (03)	01	The committee considered the proposals as B2 category and recommended for Environmental Clearance.
		02	Clarification sought by the committee.



DR. B. K. PATNAIK
CHAIRMAN



SRI B.P. SINGH
MEMBER, SEAC



DR. S. C. NAYAK
MEMBER, SEAC


DR. R. C. MOHANTY
MEMBER, SEAC



DR. D. K. ROUT
MEMBER, SEAC



SRI A. C. MOHANTY
MEMBER, SEAC


DR. D. SWAIN
MEMBER, SEAC


SRI B. C. PRUSTY
MEMBER, SEAC


PROF. P.K. MOHANTY
MEMBER, SEAC


DR. S.K. BISWAL
MEMBER, SEAC


APPROVED

CHAIRMAN, SEAC


Secretary, SEAC

TABLE

DECISION ON MINOR MINERAL PROJECTS WITH LEASE AREA LESS THAN 25 HA. ON 01.08.2017

Sl. No	SEIAA File No.	Name & Address of the proponent	District	Type of Mineral	Name of the project	Mining lease period	Details of other mines including lease area located within 500 m from the periphery of the proposed mine lease area	Observation of SEAC based on form-I, prefeasibility report, approved mining plan and checklist	Whether general condition apply	Maximum annual production capacity (in m ³)	Recommendation of SEAC
1.	19433/1 864- NCM/05 -2017	Sri Rajesh Ranjan Patra, Meher Pada, Patnagarh, Ps – Patnagarh, Dist – Bolangir.	Bolangir	Sand	Ghagruli Sand Quarry (14.12 acres or 5.71 ha) at village-Ghagruli, Tahasil-Belpada, Dist-Bolangir	FY 2016-17 to 2020-21	There is no other mine within 500 mtr of the lease area.	<ol style="list-style-type: none"> 1. Furnished filled in Form-I, prefeasibility report and check list forwarded by Tahasildar. 2. Topo sheet indicating location of the mine has been furnished. 3. EMP submitted. 4. Mining Plan has been approved by the Joint Director of Geology, O/o Joint Director of Geology, Zonal Survey, Bolangir. 5. No forest land involved in lease 	No	3200	The SEAC recommended to grant EC valid from the date of EC accorded upto the lease period.


 Secretary, SEAC


Sl. No	SEIAA File No.	Name & Address of the proponent	District	Type of Mineral	Name of the project	Mining lease period	Details of other mines including lease area located within 500 m from the periphery of the proposed mine lease area	Observation of SEAC based on form-I, prefeasibility report, approved mining plan and checklist	Whether general condition apply	Maximum annual production capacity (in m ³)	Recommendation of SEAC
								area 6. There is no protected areas i.e. National Park, Sanctuary, Habitat for Migratory Birds, Tiger Reserve, Protected Monuments, Inter-State boundary and critically polluted area as identified by CPCB etc. located within 5 km radius of the mine lease area. 7. There is no court case / litigation pending.			
2.	19550/1873-NCM/06-2017	Sri Subhash Chandra Agrawal, S/o Nunkaran Agrawal, At/Po/Ps-	Nuapada	Sand	Gorla Sand Quarry (13.00 acres or 5.26 ha.) at village-Gorla, Tahasil-Sinapali, Dist-Nuapada	FY 2017-18 to 2021-22	There is no other mine within 500 mtr of the lease area.	1. Furnished filled in Form-I, pre-feasibility report and check list forwarded by Tahasildar. 2. Topo sheet	No	2310	The SEAC recommended to grant EC valid from the date of EC accorded upto the lease




Secretary, SEAC

Sl. No	SEIAA File No.	Name & Address of the proponent	District	Type of Mineral	Name of the project	Mining lease period	Details of other mines including lease area located within 500 m from the periphery of the proposed mine lease area	Observation of SEAC based on form-I, prefeasibility report, approved mining plan and checklist	Whether general condition apply	Maximum annual production capacity (in m ³)	Recommendation of SEAC
		Sinapali, Dist - Nuapada.						<p>indicating location of the mine has been furnished.</p> <p>3. EMP submitted.</p> <p>4. Mining Plan has been approved by the Joint Director of Geology, O/o Joint Director of Geology, Zonal Survey, Bolangir.</p> <p>5. No forest land involved in lease area</p> <p>6. There is no protected areas i.e. National Park, Sanctuary, Habitat for Migratory Birds, Tiger Reserve, Protected Monuments, Inter-State boundary and critically polluted area as</p>			period.

Sl. No	SEIAA File No.	Name & Address of the proponent	District	Type of Mineral	Name of the project	Mining lease period	Details of other mines including lease area located within 500 m from the periphery of the proposed mine lease area	Observation of SEAC based on form-I, prefeasibility report, approved mining plan and checklist	Whether general condition apply	Maximum annual production capacity (in m ³)	Recommendation of SEAC
								identified by CPCB etc. located within 5 km radius of the mine lease area. 7. There is no court case / litigation pending.			
3.	65601/1880-NCM/06-2017	Sri Hruteswar Pradhan, S/o Bidyadhar Pradhan, At – Gadiapal, Post – Sarpal, Ps – Kundheigola, Dist – Deogarh.	Deogarh	Sand	Gadiapal Sand Quarry (12.50 acres / 5.058 ha.) at village-Gadiapal, Tahasil-Raimal, Dist-Deogarh	FY 2015-16 to 2019-20	There is no other mine within 500 mtr of the lease area.	1. Furnished filled in Form-I, prefeasibility report and check list forwarded by Tahasildar. 2. Topo sheet indicating location of the mine has been furnished. 3. EMP submitted. 4. Mining Plan has been approved by the Dy. Director Geology, O/o Joint Director Geology, Sambalpur. 5. No forest land	No	5970	The SEAC recommended to grant EC valid from the date of EC accorded upto the lease period.


 Secretary, SEAC

Sl. No	SEIAA File No.	Name & Address of the proponent	District	Type of Mineral	Name of the project	Mining lease period	Details of other mines including lease area located within 500 m from the periphery of the proposed mine lease area	Observation of SEAC based on form-I, prefeasibility report, approved mining plan and checklist	Whether general condition apply	Maximum annual production capacity (in m ³)	Recommendation of SEAC
								involved in lease area 6. There is no protected areas i.e. National Park, Sanctuary, Habitat for Migratory Birds, Tiger Reserve, Protected Monuments, Inter-State boundary and critically polluted area as identified by CPCB etc. located within 5 km radius of the mine lease area. 7. There is no court case / litigation pending.			
4.	65665/1881-NCM/06-2017	Sri Rajeev Kumar Nayak, At- Pukuda, Post – Fasimal, Ps-	Sambal pur	Sand	Gariabahal Sand Bed (13.27 acres) at Village- Gariabahal. Tahasil-	FY 2015-16 to 2019-20	There is no other mine within 500 mtr of the lease area.	1. Furnished filled in Form-I, pre-feasibility report and check list forwarded by Tahasildar.	No	1000	As observed by SEIAA in file, a report from the Tahasildar concerned



Secretary, SEAC

Sl. No	SEIAA File No.	Name & Address of the proponent	District	Type of Mineral	Name of the project	Mining lease period	Details of other mines including lease area located within 500 m from the periphery of the proposed mine lease area	Observation of SEAC based on form-I, prefeasibility report, approved mining plan and checklist	Whether general condition apply	Maximum annual production capacity (in m ³)	Recommendation of SEAC
		Jamankira, Dist – Sambalpur.			Jamankira, Dist-Sambalpur			<p>2. Topo sheet indicating location of the mine has been furnished.</p> <p>3. EMP submitted.</p> <p>4. Mining Plan has been approved by the Geologist, O/o Joint Director Geology, Sambalpur.</p> <p>5. No forest land involved in lease area</p> <p>6. There is no protected areas i.e. National Park, Sanctuary, Habitat for Migratory Birds, Tiger Reserve, Protected Monuments, Inter-State boundary and critically polluted area as</p>			may be obtained regarding shortest map distance of the sanctuary Ushakothi from the lease area.



Secretary, SEAC

Sl. No	SEIAA File No.	Name & Address of the proponent	District	Type of Mineral	Name of the project	Mining lease period	Details of other mines including lease area located within 500 m from the periphery of the proposed mine lease area	Observation of SEAC based on form-I, prefeasibility report, approved mining plan and checklist	Whether general condition apply	Maximum annual production capacity (in m ³)	Recommendation of SEAC
								<p>identified by CPCB etc. located within 5 km radius of the mine lease area.</p> <p>7. There is no court case / litigation pending.</p> <p>8. Nearest road bridge is at a distance of 250 meter from the lease area.</p>			
5.	19655/1883-NCM/06-2017	Sri Niranjana Rout, At – Taranjia, Dharmasala, Dist – Jajpur.	Jajpur	Stone	Dankari Black Stone Quarry No.4/7(12.50 acres or 5.058 ha) at village-Dankari, Tahasi I-Dharmasala, Dist-Jajpur	FY 2016-17 to 2020-21	<p>i. Dankari Black Stone Quarry No. 6 of Sri Shribash Jena – 3.642 ha. (already approved on 30.03.2016)</p> <p>ii. Dankari</p>	<p>1. Furnished filled in Form-I, pre-feasibility report and check list forwarded by Tahasildar.</p> <p>2. Topo sheet indicating location of the mine has been furnished.</p> <p>3. EMP submitted.</p> <p>4. Mining Plan has been approved by</p>	No	6946	<p>The SEAC decided the following:</p> <p>i. The decision on the proposal will be taken after receipt of the following information / documents from the concerned</p>


 Secretary, SEAC

Sl. No	SEIAA File No.	Name & Address of the proponent	District	Type of Mineral	Name of the project	Mining lease period	Details of other mines including lease area located within 500 m from the periphery of the proposed mine lease area	Observation of SEAC based on form-I, prefeasibility report, approved mining plan and checklist	Whether general condition apply	Maximum annual production capacity (in m ³)	Recommendation of SEAC
							Stone Quarry No. 5 of Sri Ranjan Kumar Jena – 6.07 ha. (already approved on 14.01.2016)	<p>the Dy. Director of Geology, Director of Geology, Bhubaneswar.</p> <p>5. No forest land involved in lease area</p> <p>6. There is no protected areas i.e. National Park, Sanctuary, Habitat for Migratory Birds, Tiger Reserve, Protected Monuments, Inter-State boundary and critically polluted area as identified by CPCB etc. located within 5 km radius of the mine lease area.</p> <p>7. There is no court case / litigation pending.</p>			<p>Tahasildar</p> <p>a) Certificate from the concerned DFO that there is no DLC land involved in lease area.</p> <p>b) A certificate with respect to other mines operating within 500 meter from the lease area.</p> <p>ii. The SEIAA, Odisha to be requested to send the files of other two mines which</p>




Secretary, SEAC

Sl. No	SEIAA File No.	Name & Address of the proponent	District	Type of Mineral	Name of the project	Mining lease period	Details of other mines including lease area located within 500 m from the periphery of the proposed mine lease area	Observation of SEAC based on form-I, prefeasibility report, approved mining plan and checklist	Whether general condition apply	Maximum annual production capacity (in m ³)	Recommendation of SEAC
											had been approved EC within the 500 meter from the lease area. iii. The proposed site to be visited by the sub-committee of SEAC to verify the cluster status of the area including present environmental scenario of the area.
6.	19643/1884-NCM/06-2017	The Tahasildar, Rasulpur, Dist - Jajpur	Jajpur	Sand	Bhagatpur Sand Quarry(15.00 acres or 6.07 ha) at village-Bhagatpur,Tahasil-Rasulpur,Dist-Jajpur	5 years.	There is no other mine within 500 mtr of the lease area.	1. Furnished filled in Form-I, pre-feasibility report and check list forwarded by Tahasildar. 2. Topo sheet indicating location of the mine has	No	12196	The SEAC recommended to submit the proposal mentioning the exact lease period indicating the year along with the



Secretary, SEAC

Sl. No	SEIAA File No.	Name & Address of the proponent	District	Type of Mineral	Name of the project	Mining lease period	Details of other mines including lease area located within 500 m from the periphery of the proposed mine lease area	Observation of SEAC based on form-I, prefeasibility report, approved mining plan and checklist	Whether general condition apply	Maximum annual production capacity (in m ³)	Recommendation of SEAC
								<p>been furnished.</p> <p>3. EMP submitted.</p> <p>4. Mining Plan has been approved by the Dy. Director of Mines, Jajpur Road, Jajpur.</p> <p>5. No forest land involved in lease area</p> <p>6. There is no protected areas i.e. National Park, Sanctuary, Habitat for Migratory Birds, Tiger Reserve, Protected Monuments, Inter-State boundary and critically polluted area as identified by CPCB etc. located within 5 km radius of the mine lease area.</p>			required documents.


 Secretary, SEAC

Sl. No	SEIAA File No.	Name & Address of the proponent	District	Type of Mineral	Name of the project	Mining lease period	Details of other mines including lease area located within 500 m from the periphery of the proposed mine lease area	Observation of SEAC based on form-I, prefeasibility report, approved mining plan and checklist	Whether general condition apply	Maximum annual production capacity (in m ³)	Recommendation of SEAC
								7. There is no court case / litigation pending. 8. Lease period with supporting documents has not been furnished. It has only mentioned lease period is 5 years.			
7.	19640/1 885- NCM/06 -2017	The Tahasildar, Rasulpur, Dist - Jajpur	Jajpur	Sand	Brahmnbada Sand Quarry (14.00 acres or 5.66 ha.) at village- Brahmnbada ,Tahasil- Rasulpur,Dist- Jajpur	5 years	There is no other mine within 500 mtr of the lease area.	1. Furnished filled in Form-I, pre- feasibility report and check list forwarded by Tahasildar. 2. Topo sheet indicating location of the mine has been furnished. 3. EMP submitted. 4. Mining Plan has been approved by the Dy. Director of	No	8136	The SEAC recommende d to submit the proposal mentioning the exact lease period indicating the year along with the required documents.




Secretary, SEAC

Sl. No	SEIAA File No.	Name & Address of the proponent	District	Type of Mineral	Name of the project	Mining lease period	Details of other mines including lease area located within 500 m from the periphery of the proposed mine lease area	Observation of SEAC based on form-I, prefeasibility report, approved mining plan and checklist	Whether general condition apply	Maximum annual production capacity (in m ³)	Recommendation of SEAC
								<p>Mines, Jajpur Road, Jajpur.</p> <p>5. No forest land involved in lease area</p> <p>6. There is no protected areas i.e. National Park, Sanctuary, Habitat for Migratory Birds, Tiger Reserve, Protected Monuments, Inter-State boundary and critically polluted area as identified by CPCB etc. located within 5 km radius of the mine lease area.</p> <p>7. There is no court case / litigation pending.</p> <p>8. Lease period with supporting</p>			



Secretary, SEAC

Sl. No	SEIAA File No.	Name & Address of the proponent	District	Type of Mineral	Name of the project	Mining lease period	Details of other mines including lease area located within 500 m from the periphery of the proposed mine lease area	Observation of SEAC based on form-I, prefeasibility report, approved mining plan and checklist	Whether general condition apply	Maximum annual production capacity (in m ³)	Recommendation of SEAC
								documents has not been furnished. It has only mentioned lease period is 5 years.			
8.	19644/1886-NCM/06-2017	The Tahasildar, Rasulpur, Dist - Jajpur	Jajpur	Sand	Nuahata Sand Quarry (15.00 acres or 6.07 ha) at village-Nuahata, Tahasil-Rasulpur, Dist-Jajpur.	5 years	There is no other mine within 500 mtr of the lease area.	<ol style="list-style-type: none"> 1. Furnished filled in Form-I, prefeasibility report and check list forwarded by Tahasildar. 2. Topo sheet indicating location of the mine has been furnished. 3. EMP submitted. 4. Mining Plan has been approved by the Dy. Director of Mines, Jajpur Road, Jajpur. 5. No forest land involved in lease area 	No	10357	The SEAC recommended to submit the proposal mentioning the exact lease period indicating the year along with the required documents.


 Secretary, SEAC

Sl. No	SEIAA File No.	Name & Address of the proponent	District	Type of Mineral	Name of the project	Mining lease period	Details of other mines including lease area located within 500 m from the periphery of the proposed mine lease area	Observation of SEAC based on form-I, prefeasibility report, approved mining plan and checklist	Whether general condition apply	Maximum annual production capacity (in m ³)	Recommendation of SEAC
								<p>6. There is no protected areas i.e. National Park, Sanctuary, Habitat for Migratory Birds, Tiger Reserve, Protected Monuments, Inter-State boundary and critically polluted area as identified by CPCB etc. located within 5 km radius of the mine lease area.</p> <p>7. There is no court case / litigation pending.</p> <p>8. Lease period with supporting documents has not been furnished. It has only mentioned lease period is 5 years.</p>			




Secretary, SEAC

Sl. No	SEIAA File No.	Name & Address of the proponent	District	Type of Mineral	Name of the project	Mining lease period	Details of other mines including lease area located within 500 m from the periphery of the proposed mine lease area	Observation of SEAC based on form-I, prefeasibility report, approved mining plan and checklist	Whether general condition apply	Maximum annual production capacity (in m ³)	Recommendation of SEAC
9.	16925/1787-NCM/01-2017	Sri Antaryami Panda, Bania Sahi Kakudibhag Sand Quarry, at-Koilipangi, Bhapur, Dist-Dhenkanal	Dhenkanal	Sand	Baniasahi Kakudibhag Sand Quarry (14.94 acre /6.05 hectares) at Village-Baniasahi, Tahasil-Dhenkanal, District-Dhenkanal	FY 2015-16 to 2019 - 20	No other mines within 500 meter from the lease area.	<p>1. Furnished filled in Form-I, pre-feasibility report and check list forwarded by Tahasildar.</p> <p>2. Topo sheet indicating location of the mine has been furnished.</p> <p>3. Mining plan approved by the Joint Director Geology(I/C), Zonal Survey, Dhenkanal.</p> <p>4.No forest land involved in lease area</p> <p>5.There is no protected areas i.e. National Park, Sanctuary, Habitat for Migratory Birds, Tiger Reserve, Protected Monuments, Inter-State boundary and critically polluted area</p>	No	2250	The committee recommended to reject EC as a bridge is located at a distance of less than 200 meter from the lease area.




Secretary, SEAC

Sl. No	SEIAA File No.	Name & Address of the proponent	District	Type of Mineral	Name of the project	Mining lease period	Details of other mines including lease area located within 500 m from the periphery of the proposed mine lease area	Observation of SEAC based on form-I, prefeasibility report, approved mining plan and checklist	Whether general condition apply	Maximum annual production capacity (in m ³)	Recommendation of SEAC
								<p>as identified by CPCB etc. located within 5 km radius of the mine lease area.</p> <p>6. There is no court case / litigation pending.</p> <p>7. EMP submitted.</p> <p>8. Earlier the proposal was placed before the SEAC in its meeting held on 27.02.2017. The SEAC recommended that since there is a bridge in between the lease area, the distance should be mentioned between the lease area and the bridge.</p> <p>Now, The Tahasildar has furnished the report indicating the distance from the</p>			


 Secretary, SEAC

SI. No	SEIAA File No.	Name & Address of the proponent	District	Type of Mineral	Name of the project	Mining lease period	Details of other mines including lease area located within 500 m from the periphery of the proposed mine lease area	Observation of SEAC based on form-I, prefeasibility report, approved mining plan and checklist	Whether general condition apply	Maximum annual production capacity (in m ³)	Recommendation of SEAC
								bridge is less than 200 meter.			
10.	63790/1 828- NCM/04 -2017	Sri Ajit Sahu, S/o- Late Gokulananda Sahu, At/Po- Nihalprasad, Ps- Nihalprasad, Dist – Dhenkanal.	Dhenkanal	Stone	Nihalprasad Road Metal Quarry-1(20.68 Acres) at Village- Nihalprasad, Tahasil-Gondia of Dhenkanal District	FY 2016- 17 to 2019 - 20	Nil	<ol style="list-style-type: none"> 1. Furnished filled in Form-I, pre-feasibility report and check list forwarded by Tahasildar. 2. Topo sheet indicating location of the mine has been furnished. 3. EMP submitted. 4. Mining Plan has been approved by Joint Director Geology, Zonal Survey, Dhenkanal. 5. No forest land involved in lease area 6. There is no protected areas 	No	43031	The SEAC recommended to grant EC valid from the date of EC accorded upto the lease period for production of 43031 m ³ /annum after receipt of certificate from the Regional Office, MoEF&CC, Govt. of India, Bhubaneswar on compliance to the earlier EC conditions.



 Secretary, SEAC

Sl. No	SEIAA File No.	Name & Address of the proponent	District	Type of Mineral	Name of the project	Mining lease period	Details of other mines including lease area located within 500 m from the periphery of the proposed mine lease area	Observation of SEAC based on form-I, prefeasibility report, approved mining plan and checklist	Whether general condition apply	Maximum annual production capacity (in m ³)	Recommendation of SEAC
								<p>i.e. National Park, Sanctuary, Habitat for Migratory Birds, Tiger Reserve, Protected Monuments, Inter-State boundary and critically polluted area as identified by CPCB etc. located within 5 km radius of the mine lease area.</p> <p>7. There is no court case / litigation pending.</p> <p>8. Earlier the proposal was placed before the SEAC in its meeting held on 24.05.2017. The SEAC observed that the SEIAA has already granted Environmental</p>			




Secretary, SEAC


Sl. No	SEIAA File No.	Name & Address of the proponent	District	Type of Mineral	Name of the project	Mining lease period	Details of other mines including lease area located within 500 m from the periphery of the proposed mine lease area	Observation of SEAC based on form-I, prefeasibility report, approved mining plan and checklist	Whether general condition apply	Maximum annual production capacity (in m ³)	Recommendation of SEAC
								<p>Clearance vide letter no. 4277, dated 17.08.2015, which is valid upto lease period and decided to seek clarification from the proponent about the reason for submission of a fresh EC application when EC is valid.</p> <p>Now, the Tahasildar has intimated that the grant of EC vide letter no. 4277, dated 17.08.2015 is valid upto the lease period where the extraction of road metal was 9987 cum per annum. On dated 20.05.2016 the lessee has applied to enhance the extraction of road metal from 10000 per</p>			


 Secretary, SEAC


Sl. No	SEIAA File No.	Name & Address of the proponent	District	Type of Mineral	Name of the project	Mining lease period	Details of other mines including lease area located within 500 m from the periphery of the proposed mine lease area	Observation of SEAC based on form-I, prefeasibility report, approved mining plan and checklist	Whether general condition apply	Maximum annual production capacity (in m ³)	Recommendation of SEAC
								<p>annum to 50000 cum per annum. Accordingly the lessee has been allowed and directed to submit a modified mining plan for the collection of revenue vide Tahasil Office Gondia letter no. 2944, dated 23.07.2016. The lessee has submitted a modified mining plan approved by Joint Director, Geology, Zonal Survey, Dhenkanal where the average production of stone is 43031 cum per annum.</p> <p>In view of the above, obtaining EC is required as the mining plan has been modified.</p>			


 Secretary, SEAC


Sl. No	SEIAA File No.	Name & Address of the proponent	District	Type of Mineral	Name of the project	Mining lease period	Details of other mines including lease area located within 500 m from the periphery of the proposed mine lease area	Observation of SEAC based on form-I, prefeasibility report, approved mining plan and checklist	Whether general condition apply	Maximum annual production capacity (in m ³)	Recommendation of SEAC
11.	64717/1 855- NCM/05 -2017	Tahasildar, Chhatrapur, Dist – Ganjam.	Ganjam	Morrum	Narsinghpur Morrum Quarry over an area of 30.403 acre or 12.303 ha. in village – Narsinghpur under Chhatrapur Tahasil of Ganjam district.	FY 2016- 17 to 2020-21	There is no other mine within 500 mtr of the lease area.	<ol style="list-style-type: none"> 1. Furnished filled in Form-I, pre-feasibility report and check list forwarded by Tahasildar. 2. Topo sheet indicating location of the mine has been furnished. 3. EMP submitted. 4. Mining Plan has been approved by the Dy. Director of Geology, Director of Geology, Bhubaneswar. 5. No forest land involved in lease area 6. There is no protected areas i.e. National Park, Sanctuary, Habitat for Migratory Birds, 	No	2100	The SEAC opined that no action is required at this stage and decision will be taken after receipt of clarification from the concerned DFO about DLC land.


 Secretary, SEAC


Sl. No	SEIAA File No.	Name & Address of the proponent	District	Type of Mineral	Name of the project	Mining lease period	Details of other mines including lease area located within 500 m from the periphery of the proposed mine lease area	Observation of SEAC based on form-I, prefeasibility report, approved mining plan and checklist	Whether general condition apply	Maximum annual production capacity (in m ³)	Recommendation of SEAC
								<p>Tiger Reserve, Protected Monuments, Inter-State boundary and critically polluted area as identified by CPCB etc. located within 5 km radius of the mine lease area.</p> <p>7. There is no court case / litigation pending.</p> <p>Earlier the proposal was placed before the SEAC in its meeting held on 12.06.2017. The SEAC decided to take decision after receipt of the following:</p> <p>1. Since, the land kism in the document is "Parbat", clarification from</p>			


 Secretary, SEAC

Sl. No	SEIAA File No.	Name & Address of the proponent	District	Type of Mineral	Name of the project	Mining lease period	Details of other mines including lease area located within 500 m from the periphery of the proposed mine lease area	Observation of SEAC based on form-I, prefeasibility report, approved mining plan and checklist	Whether general condition apply	Maximum annual production capacity (in m ³)	Recommendation of SEAC
								concerned DFO be sought whether it comes under DLC land. The Tahasildar has requested the concerned DFO to clarify the status with a copy to SEAC.			
12.	64662/1853-NCM/05-2017	Sri. G. Srinivas Rao, S/o – G. Satyanarayan, Bank Colony, Rayagada, Odisha.	Rayagada	Sand	Beheraguda Sand Bed over an area of 13.00 acres/5.261 ha. at village Beheraguda, Tahasil/Dist - Rayagada	FY 2017-18 to 2021-22	There is no other mine within 500 mtr of the lease area.	<ol style="list-style-type: none"> 1. Furnished filled in Form-I, prefeasibility report and check list forwarded by Tahasildar. 2. Topo sheet indicating location of the mine has been furnished. 3. EMP submitted. 4. Mining Plan has been approved by the Joint Director of Geology, Zonal Survey, Koraput. 	No	3500	The SEAC recommended to grant EC valid from the date of EC accorded upto the lease period.



 Secretary, SEAC

Sl. No	SEIAA File No.	Name & Address of the proponent	District	Type of Mineral	Name of the project	Mining lease period	Details of other mines including lease area located within 500 m from the periphery of the proposed mine lease area	Observation of SEAC based on form-I, prefeasibility report, approved mining plan and checklist	Whether general condition apply	Maximum annual production capacity (in m ³)	Recommendation of SEAC
								<p>5. No forest land involved in lease area</p> <p>6. There is no protected areas i.e. National Park, Sanctuary, Habitat for Migratory Birds, Tiger Reserve, Protected Monuments, Inter-State boundary and critically polluted area as identified by CPCB etc. located within 5 km radius of the mine lease area.</p> <p>7. There is no court case / litigation pending.</p> <p>8. Earlier the proposal was placed before the SEAC in its meeting held on</p>			



 Secretary, SEAC

Sl. No	SEIAA File No.	Name & Address of the proponent	District	Type of Mineral	Name of the project	Mining lease period	Details of other mines including lease area located within 500 m from the periphery of the proposed mine lease area	Observation of SEAC based on form-I, prefeasibility report, approved mining plan and checklist	Whether general condition apply	Maximum annual production capacity (in m ³)	Recommendation of SEAC
								12.06.2017. The SEAC observed that there is electric transmission line pole / tower located at a distance of 50 meter from the sand mining area. The SEAC decided to consider the proposal after receipt of certificate from the concerned Executive Engineer (Electrical), GRIDCO /OPTCL about the safety zone to be maintained from the above transmission tower / pole for sand			

Sl. No	SEIAA File No.	Name & Address of the proponent	District	Type of Mineral	Name of the project	Mining lease period	Details of other mines including lease area located within 500 m from the periphery of the proposed mine lease area	Observation of SEAC based on form-I, prefeasibility report, approved mining plan and checklist	Whether general condition apply	Maximum annual production capacity (in m ³)	Recommendation of SEAC
								mining. The concerned Tahasildar has furnished enquiry report of Executive Engineer (Electrical) RE division, Rayagada. The Executive Engineer has informed that there is no electrical line in the proposed area for sand mining at Beheraguda Sand Bed. But one LT line exists which is 75 meters away from the proposed sand bed and it maintain the ground clearance as per IE Rule.			
13.	19341/1852-NCM/05-2017	The Tahasildar, Dharmasala, Dist – Jajpur.	Jajpur	Sand	Proposal for Raichanda Sand quarry over an area of 20.00 acres/ 8.093 ha. at	FY 2016-17 to 2020 - 21	No other mines within 500 meter of mining lease area.	1. Furnished filled in Form-I, pre-feasibility report and check list forwarded by	No	51000	The SEAC decided to take decision on the proposal after a visit to the


Secretary, SEAC

Sl. No	SEIAA File No.	Name & Address of the proponent	District	Type of Mineral	Name of the project	Mining lease period	Details of other mines including lease area located within 500 m from the periphery of the proposed mine lease area	Observation of SEAC based on form-I, prefeasibility report, approved mining plan and checklist	Whether general condition apply	Maximum annual production capacity (in m ³)	Recommendation of SEAC
					village Raichanda, Tahasil Dharmasala in the district of Jajpur of Sri Sribash Jena (ST Minerals).			<p>Tahasildar.</p> <p>2. Topo sheet indicating location of the mine has been furnished.</p> <p>3. EMP submitted.</p> <p>4. Mining Plan has been approved by Dy. Director, Geology, Directorate of Geology, Bhubaneswar.</p> <p>5. No forest land involved in lease area</p> <p>6. There is no protected areas i.e. National Park, Sanctuary, Habitat for Migratory Birds, Tiger Reserve, Protected Monuments, Inter-State boundary</p>			site by the Sub-committee in presence of the concerned Tahasildar to verify the fact and present environmental status of the area.



 Secretary, SEAC

Sl. No	SEIAA File No.	Name & Address of the proponent	District	Type of Mineral	Name of the project	Mining lease period	Details of other mines including lease area located within 500 m from the periphery of the proposed mine lease area	Observation of SEAC based on form-I, prefeasibility report, approved mining plan and checklist	Whether general condition apply	Maximum annual production capacity (in m ³)	Recommendation of SEAC
								<p>and critically polluted area as identified by CPCB etc. located within 5 km radius of the mine lease area.</p> <p>7. There is no court case / litigation pending.</p> <p>8. Nearest Electric Transmission line is 100 meter away.</p> <p>9. Earlier the proposal was placed before the SEAC in its meeting held on 24.05.2017 and the SEAC observed the following:</p> <p>Lease area is not shown in village sheet attached.</p>			



Secretary, SEAC

Sl. No	SEIAA File No.	Name & Address of the proponent	District	Type of Mineral	Name of the project	Mining lease period	Details of other mines including lease area located within 500 m from the periphery of the proposed mine lease area	Observation of SEAC based on form-I, prefeasibility report, approved mining plan and checklist	Whether general condition apply	Maximum annual production capacity (in m ³)	Recommendation of SEAC
								<p>Hence, the project proponent shall clearly show lease area in village sheet duly certified by the concerned Tahasildar for consideration.</p> <p>The Tahasildar has furnished the village sheet indicating the lease area.</p> <p>10. The proposal was again placed before the SEAC in its meeting held on 06.07.2017. The SEAC decided to take decision after receipt of the following:</p> <p>i. Status of litigation / legal case (PIL) needs to be</p>			


 Secretary, SEAC

Sl. No	SEIAA File No.	Name & Address of the proponent	District	Type of Mineral	Name of the project	Mining lease period	Details of other mines including lease area located within 500 m from the periphery of the proposed mine lease area	Observation of SEAC based on form-I, prefeasibility report, approved mining plan and checklist	Whether general condition apply	Maximum annual production capacity (in m ³)	Recommendation of SEAC
								<p>submitted to SEAC to detail examination as per the note of the SEIAA in file.</p> <p>ii. Tahasildar may also be asked to clarify how they have certified that no case is pending when a PIL is filed.</p> <p>10. The Tahasildar has now intimated that there is a PIL has been filed by Smt. Anita Lenka, W/o Arun Lenka before the Hon'ble High Court with a prayer to stop illegal and indiscriminant mining from Raichanda Sand Quarry.</p> <p>In the meantime, Smt. Anita Lenka has</p>			



Secretary, SEAC


Sl. No	SEIAA File No.	Name & Address of the proponent	District	Type of Mineral	Name of the project	Mining lease period	Details of other mines including lease area located within 500 m from the periphery of the proposed mine lease area	Observation of SEAC based on form-I, prefeasibility report, approved mining plan and checklist	Whether general condition apply	Maximum annual production capacity (in m ³)	Recommendation of SEAC
								filed a petition through her advocate and intimated that the sand mining activity is going on without obtaining EC. She has also requested that not to issue EC to the sand sairat keeping in view public interest.			
14.	65547/1 877- NCM/06 -2017	Sri Rohit Kumar Patel, S/o Late Asharam Patel, At/Po-Prakashpur, Ps/tah – Ambabhona, Dist - Bargarh.	Bargarh	Sand	Kuisira Sand Bed over an area of 5.463 ha. at village Kuisira, Tahasil Bhatali, in the district of Bargarh	FY 2015-16 to 2019-20	There is no other mine within 500 mtr of the lease area.	<ol style="list-style-type: none"> 1. Furnished filled in Form-I, pre-feasibility report and check list forwarded by Tahasildar. 2. Topo sheet indicating location of the mine has been furnished. 3. EMP submitted. 4. Mining Plan has been approved by the Dy. Director / Approving Officer, 	No	1680	The letter of the Tahasildar does not explain clearly about the proximity of the bridge/culvert from the lease boundary. A site visit is recommended.

Sl. No	SEIAA File No.	Name & Address of the proponent	District	Type of Mineral	Name of the project	Mining lease period	Details of other mines including lease area located within 500 m from the periphery of the proposed mine lease area	Observation of SEAC based on form-I, prefeasibility report, approved mining plan and checklist	Whether general condition apply	Maximum annual production capacity (in m ³)	Recommendation of SEAC
								<p>O/o Joint Director, Geology, Sambalpur.</p> <p>5. No forest land involved in lease area</p> <p>6. There is no protected areas i.e. National Park, Sanctuary, Habitat for Migratory Birds, Tiger Reserve, Protected Monuments, Inter-State boundary and critically polluted area as identified by CPCB etc. located within 5 km radius of the mine lease area.</p> <p>7. There is no court case / litigation pending.</p> <p>8. Earlier the</p>			



Secretary, SEAC

Sl. No	SEIAA File No.	Name & Address of the proponent	District	Type of Mineral	Name of the project	Mining lease period	Details of other mines including lease area located within 500 m from the periphery of the proposed mine lease area	Observation of SEAC based on form-I, prefeasibility report, approved mining plan and checklist	Whether general condition apply	Maximum annual production capacity (in m ³)	Recommendation of SEAC
								<p>proposal was placed before the SEAC in its meeting held on 06.07.2017 and the SEAC observed that from the note sheet of SEIAA, Tahasildar has been asked to give the shortest map distance of Debrigarh Sanctuary from the lease area. As observed in the file, this may be followed.</p> <p>9. Now, the Tahasildar has intimated that the Debrigarh Sanctuary is situated at a distance of approx. 15 kms from the lease area.</p>			



 Secretary, SEAC

Sl. No	SEIAA File No.	Name & Address of the proponent	District	Type of Mineral	Name of the project	Mining lease period	Details of other mines including lease area located within 500 m from the periphery of the proposed mine lease area	Observation of SEAC based on form-I, prefeasibility report, approved mining plan and checklist	Whether general condition apply	Maximum annual production capacity (in m ³)	Recommendation of SEAC
15.	65548/1 878- NCM/06 -2017	Sri Rohit Kumar Patel, S/o Late Asharam Patel, At/Po-Prakashpur, Ps/tah – Ambabhona, Dist - Bargarh.	Bargarh	Sand	Haldipali Sand Bed over an area of 5.269 ha. at village Haldipali, Tahasil Bhatali, in the district of Bargarh	FY 2015-16 to 2019-20	There is no other mine within 500 mtr of the lease area.	<ol style="list-style-type: none"> 1. Furnished filled in Form-I, pre-feasibility report and check list forwarded by Tahasildar. 2. Topo sheet indicating location of the mine has been furnished. 3. EMP submitted. 4. Mining Plan has been approved by the Dy. Director / Approving Officer, O/o Joint Director, Geology, Sambalpur. 5. No forest land involved in lease area 6. There is no protected areas i.e. National Park, Sanctuary, Habitat 	No	1800	The letter of the Tahasildar does not explain clearly about the proximity of the bridge/culvert from the lease boundary. A site visit is recommended.



Secretary, SEAC

Sl. No	SEIAA File No.	Name & Address of the proponent	District	Type of Mineral	Name of the project	Mining lease period	Details of other mines including lease area located within 500 m from the periphery of the proposed mine lease area	Observation of SEAC based on form-I, prefeasibility report, approved mining plan and checklist	Whether general condition apply	Maximum annual production capacity (in m ³)	Recommendation of SEAC
								<p>for Migratory Birds, Tiger Reserve, Protected Monuments, Inter-State boundary and critically polluted area as identified by CPCB etc. located within 5 km radius of the mine lease area.</p> <p>7. There is no court case / litigation pending.</p> <p>8. Earlier the proposal was placed before the SEAC in its meeting held on 06.07.2017. The SEAC observed the following:</p> <p>i. A road from Nilji to Nuapali is passing through the lease area. It should be</p>			


 Secretary, SEAC

Sl. No	SEIAA File No.	Name & Address of the proponent	District	Type of Mineral	Name of the project	Mining lease period	Details of other mines including lease area located within 500 m from the periphery of the proposed mine lease area	Observation of SEAC based on form-I, prefeasibility report, approved mining plan and checklist	Whether general condition apply	Maximum annual production capacity (in m ³)	Recommendation of SEAC
								<p>stated whether any bridge exist on road? If bridge exists the distance of sand mine from bridge.</p> <p>ii. Distance of Deultunda Kuisira and Handasankari Sand Bed from the lease area be mentioned.</p> <p>iii. Distance of lease area from Debrigarh Wild Life Sanctuary shall also be mentioned.</p> <p>9. Now, the Tahasildar has intimated the following:</p> <p>i. There is no bridge exists on road,</p> <p>ii. The distance of</p>			

Sl. No	SEIAA File No.	Name & Address of the proponent	District	Type of Mineral	Name of the project	Mining lease period	Details of other mines including lease area located within 500 m from the periphery of the proposed mine lease area	Observation of SEAC based on form-I, prefeasibility report, approved mining plan and checklist	Whether general condition apply	Maximum annual production capacity (in m ³)	Recommendation of SEAC
								<p>Deultunda sand bed is 1.5 km, Kuisira sand bed is 4 kms and the Handasankri sand bed is 15 km away from the lease area.</p> <p>iii. The Debrigarh Wild Life Sanctuary is approx.. 16 kms away from the lease area.</p>			



CHAIRMAN, SEAC



Secretary, SEAC