



Agenda Note of 101th Meeting of SEIAA, Odisha Held on 29.11.2022

AGENDA NO.101.01	
Proposal No.	SIA/OR/MIN/246401/2022
Date of application	22.02.2022
File No.	246401/580-MINB2/02-2022
Project Type	Proposal for EC
Category	B2
Project/Activity including Schedule No.	1(a) Mining of minerals
Name of the Project	Proposal for grant of EC for Girigaon Sand Bed over an area of 12.35 Acres or 5.00 Ha having Khata No.163, Plot No. 360 in village Girigaon under Jeypore Tahasil of Koraput District, Odisha.
Name of the company/Organization	Tahasildar, Jeypore
Location of Project	Odisha
ToR Date	N/A
Name of the Consultant	N/A

Proposal in brief:

1. The highlights of the proposal as ascertained from the application and as revealed from proceedings/discussion held during the meeting of SEAC/SEIAA, are given as under.
 - (i) This is a proposal for mining of Sand from of Girigaon Sand Bed over an area of 12.35 Acres or 5.00 Ha having Khata No.163, Plot No. 360 in village Girigaon under Jeypore Tahasil of Koraput District, Odisha.
 - (ii) The mining area is a part of Survey of India Toposheet No. E44K5 bounded by Latitude: 18°50'51.03" N to 18°51'06.40" N and Longitude: 82°28'05.48" E to 82°28'17.14" E.
 - (iii) The mining lease is an identified sairat source in the DSR. The Girigaon Sand Bed sairat source will be leased out under the OMMC Rules, 2016 by Tahasildar, Jeypore to the successful bidder (lessee) on the basis of public auction for a lease period of 5 years.
 - (iv) Documents submitted: -Form-I, PFR, checklist, Mining Plan and approval letter, DSR, Village sheet, Cluster certificate from Tahasildar, topo map etc.
 - (v) Whether submitted KML file of the lease area-Yes
 - (vi) Distance from nearest sanctuary/ESZ- Ambapani WLS-86.0km
 - (vii) Whether the lease area coming in D.C report-N/A
 - (viii) Whether the lease area reflecting in DSR-Yes
 - (ix) Method of mining-Manual
 - (x) River-Kolab, Depth of Sand Deposition-1.0 meter
 - (xi) Distance from nearest road bridge-5.0 km, village road -1.0 km
 - (xii) Whether it is part of cluster -No
 - (xiii) Whether EC obtained earlier-Yes and submitted earlier EC compliance
 - (xiv) Date of approval of mining plan- the Joint Director of Geology, Koraput on 08.05.2020.
 - (xv) Production capacity per annum-2000 cum/annum (max.), total production in 5 years period-10000 cum, Geological reserve-50000 cum and Mineable reserve-30511 cum.
 - (xvi) Proposed mining depth as per approved mining plan- 0.5 meter

[Handwritten signature]



Agenda Note of 101th Meeting of SEIAA, Odisha Held on 29.11.2022

- (xvii) Whether the DSR has been prepared as per the MoEF & CC, Govt. of India Notification S.O. 3611(E) dated 25.07.2018, Sustainable sand mining guidelines-2016 and Enforcement & Monitoring Guideline for sand mining-2020- No
- (xviii) Any deficiencies/omission have been noticed in the above documents- Nil

Whether SEAC recommended the proposal – The proposal was placed in the SEAC meeting held on 14.10.2022 and the SEAC recommended the proposal for EC with usual conditions for sand mining.

Decision Of Authority:

After detailed deliberations, the Authority decided to grant **Environmental Clearance** to this project with usual stipulated conditions applicable for sand quarry.

- (i) Maximum depth of mining 1.0 meter and maximum quantity of sand extraction shall be limited to 2000 cum in 1st year and 500 cum in the 2nd year. Grant of EC for further period will be considered after submission of rate of replenishment study report by December 2024.

APPROVED BY


Member Secretary, SEIAA


Member, SEIAA


08.12.2022
Chairman, SEIAA



Agenda Note of 101th Meeting of SEIAA, Odisha Held on 29.11.2022

AGENDA NO.101.02	
Proposal No.	SIA/OR/MIN/247975/2022
Date of application	24.02.2022
File No.	247975/585-MINB2/02-2022
Project Type	Proposal for EC
Category	B2
Project/Activity including Schedule No.	I(a) Mining of minerals
Name of the Project	Proposal for grant of EC for Balia Sand Bed over an area of 12.35 Acres or 5.00 Hectares at village Balia under Jeypore Tahasil, District-Koraput, Odisha.
Name of the company/Organization	Tahasildar, Jeypore
Location of Project	Odisha
ToR Date	N/A
Name of the Consultant	N/A

Proposal in brief:

- I. The highlights of the proposal as ascertained from the application and as revealed from proceedings/discussion held during the meeting of SEAC/SEIAA, are given as under.
 - (j) This is a proposal for mining of Sand from of Balia Sand Bed over an area of 12.35 Acres or 5.00 Hectares at village Balia under Jeypore Tahasil, District-Koraput, Odisha.
 - (ii) The mining area is a part of Survey of India Toposheet No. 65J/5 bounded by Latitude: 18°48'20.80" N to 18°48'42.50" N and Longitude: 82°29'27.40" E to 82°29'32.50" E.
 - (iii) The mining lease is an identified sairat source in the DSR. The Balia Sand Bed sairat source will be leased out under the OMMC Rules, 2016 by Tahasildar, Jeypore to the successful bidder (lessee) on the basis of public auction for a lease period of 5 years.
 - (iv) Documents submitted: -Form-1, PFR, checklist, Mining Plan and approval letter, DSR, Village sheet, Cluster certificate from Tahasildar, topo map etc.
 - (v) Whether submitted KML, file of the lease area-Yes
 - (vi) Distance from nearest sanctuary/ESZ- Not mentioned
 - (vii) Whether the lease area coming in DLC report-N/A
 - (viii) Whether the lease area reflecting in DSR-Yes
 - (ix) Method of mining-Manual
 - (x) River-Kolab, Depth of Sand Deposition-1.0 meter
 - (xi) Distance from nearest road hridge-2.0 km, village road -0.8 km
 - (xii) Whether it is part of cluster -No
 - (xiii) Whether EC obtained earlier-Yes and submitted earlier EC compliance
 - (xiv) Date of approval of mining plan- the Joint Director of Geology, Koraput on 08.05.2020.
 - (xv) Production capacity per annum-2000 cum/annum (max.), total production in 5 years period-10000 cum, Geological reserve-50000 cum and Mineable reserve-33171 cum.
 - (xvi) Proposed mining depth as per approved mining plan- 0.5 meter
 - (xvii) Whether the DSR has been prepared as per the MoEF& CC, Govt. of India Notification S.O. 3611(E) dated 25.07.2018, Sustainable sand mining guidelines-2016 and Enforcement & Monitoring Guideline for sand mining-2020- No
 - (xviii) Any deficiencies/omission have been noticed in the above documents- Nil



Agenda Note of 101th Meeting of SEIAA, Odisha Held on 29.11.2022

Whether SEAC recommended the proposal – The proposal was placed in the SEAC meeting held on 14.10.2022 and the SEAC recommended the proposal for EC with usual conditions for sand mining.

Decision Of Authority:

After detailed deliberations, the Authority decided to grant **Environmental Clearance** to this project with usual stipulated conditions applicable for sand quarry.

- (i) Maximum depth of mining 1.0 meter and maximum quantity of sand extraction shall be limited to 2000 cum in 1st year and 500 cum in the 2nd year. Grant of EC for further period will be considered after submission of approved DSR as per the MoEF & CC, Govt. of India Notification S.O. 3611(E) dated 25.07.2018, Sustainable sand mining guidelines-2016 and Enforcement & Monitoring Guideline for sand mining-2020.

APPROVED BY


Member Secretary, SEIAA


Member, SEIAA


8.12.2022
Chairman, SEIAA



Agenda Note of 101th Meeting of SEIAA, Odisha Held on 29.11.2022

AGENDA NO.101.03	
Proposal No.	SIA/OR/MIN/247861/2022
Date of application	09.04.2022
File No.	247861/637-MINB2/04-2022
Project Type	Proposal for EC
Category	B2
Project/Activity including Schedule No.	1(a) Mining of minerals
Name of the Project	Proposal for grant of EC for Gudarikhand stone quarry, over an area 1.2141 ha. plot no: 492, khata no: 86, at: Gudarikhand, Tahasil: Digapahandi, Dist: Ganjam, Odisha.
Name of the company/Organization	M/s. Premex At-Plot No.652, Ekamara Villa, IRC Village, Nayapalli, Ps-Bhubaneswar, Dist-Khordha, Pin-751015
Location of Project	Odisha
ToR Date	N/A
Name of the Consultant	N/A

Proposal in brief:

1. The highlights of the proposal as ascertained from the application and as revealed from proceedings/discussion held during the meeting of SEAC/SEIAA, are given as under.
 - (i) This is a proposal for mining of Stone from of Gudarikhand stone quarry, over an area 1.2141 ha. plot no: 492, khata no: 86, at: Gudarikhand, Tahasil: Digapahandi, Dist: Ganjam, Odisha,
 - (ii) The mining area is a part of Survey of India Toposheet No. 65J/5 bounded by Latitude: 19°20'30.90" N to 19°20'33.40" N and Longitude: 84°38'23.50" E to 84°38'28.50" E.
 - (iii) The mining lease is an identified sairat source in the DSR. The Gudarikhand stone quarry sairat source will be leased out under the OMMC Rules, 2016 by Tahasildar, Digapahandi to the successful bidder (lessee) on the basis of public auction for a lease period of 5 years.
 - (iv) Documents submitted: -Form-1, D.L.C., PFR, checklist, Mining Plan and approval letter, DSR, Village sheet, Cluster certificate from Tahasildar, topo map etc.
 - (v) Whether submitted KML file of the lease area-No
 - (vi) Whether submitted scrutiny fee-Yes, through e-Challan Ref. No.-2EA3C7609F dated 16.03.2022 of Rs. 1000/-
 - (vii) Distance from nearest sanctuary/ESZ- Lakahri Valley WLS-25.0 Km
 - (viii) Whether the lease area coming in D.L.C report-No, clarified by the DFO, Berhampur vide letter no. 10015 dated 05.12.2020.
 - (ix) Whether the lease area reflecting in DSR-Yes
 - (x) Method of mining-Semi-mechanized
 - (xi) Distance from nearest road bridge-15.8 km, village road -1.2 km
 - (xii) Whether it is part of cluster - No
 - (xiii) Whether EC obtained earlier-Yes and submitted earlier EC compliance
 - (xiv) Date of approval of mining plan- the Joint Director of Geology, South Zone, Berhampur on 13.03.2019.

[Handwritten signature]



Agenda Note of 101th Meeting of SEIAA, Odisha Held on 29.11.2022

- (xv) Production capacity per annum-7000 cum/annum (max.), total production in 5 years period-30000 cum, Geological reserve-214000 cum and Mineable reserve-136370 cum.
- (xvi) Whether the DSR has been prepared as per the MoEF & CC, Govt. of India Notification S.O. 3611(E) dated 25.07.2018, Sustainable sand mining guidelines-2016 and Enforcement & Monitoring Guideline for sand mining-2020- No
- (xvii) Based on our letter no. 8156/SEIAA dated 12.05.2020, and letter no.06.09.2022 the DFO, Berhampur Forest Division has submitted clarification vide letter no. 10015 dt. 05.12.2020 with mentioned that the wild animals like Sambar, Kutura, Wild boar and peacock are available and sheltering there and the above plot can be habitat of the above said wild animals and they should not be disturbed by any biotic interference. There is some teak, neem and misc plant species growth noticed which needs to be retained for the available wild animals.
- (xviii) Any deficiencies/omission have been noticed in the above documents- Nil

Whether SEAC recommended the proposal – The proposal was placed in the SEAC meeting held on 14.10.2022 and the SEAC **rejected** the proposal for EC based on the basis wildlife habitat are seen the proposed lease area as clarified by concerned DFO.

Decision Of Authority:

After detailed deliberations, the Authority decided to reject this project proposal on the basis of the below mentioned points.

- (i) In response to the SEIAA, Odisha letter no. 8156/SEIAA dated 12.05.2020 and SEAC letter dated 06.09.2022, the DFO, Berhampur Forest Division has clarified vide their letter no. 10015 dt. 05.12.2020 that the wild animals like Sambar, Kutura, Wild boar and peacock are available and sheltering there and the above plot can be habitat of the above said wild animals and they should not be disturbed by any biotic interference. There is some teak, neem and misc plant species growth noticed which needs to be retained for the available wild animals.
- (ii) The proposal was placed in the SEAC meeting held on 14.10.2022 and the SEAC **rejected** the proposal for EC based on the basis of wildlife habitat are seen in and around the proposed lease area as clarified by concerned DFO.
- (iii) In light of the above, the Authority rejected the proposal.

APPROVED BY


Member Secretary, SEIAA


Member, SEIAA


Chairman, SEIAA



Agenda Note of 101th Meeting of SEIAA, Odisha Held on 29.11.2022

AGENDA NO.101.04	
Proposal No.	SIA/OR/MIN/289569/2022
Date of application	26.08.2022
File No.	289569/436-MINB2/08-2022
Project Type	Proposal for EC
Category	B2
Project/Activity including Schedule No.	1(a) Mining of minerals
Name of the Project	Proposal for grant of EC for Andharikote-I Stone Quarry over an area of 11.530 acers or 4.666 Ha having Khata No. 238 Plot No. 564/A in the village Andharikote, Tahasil Ghumusar(Bhanjanagar) in district Ganjam, State Odisha
Name of the company/Organization	Sri Bhaskar Pati S/o-Late Narasingh Pati At-Kanheimunduli,Po-Baruda, Ps-Bhanjanagar, Dist-Ganjam
Location of Project	Odisha
ToR Date	N/A
Name of the Consultant	N/A

Proposal in brief:

- I. The highlights of the proposal as ascertained from the application and as revealed from proceedings/discussion held during the meeting of SEAC/SEIAA, are given as under.
- (i) This is a proposal for mining of Stone from of Andharikote-I Stone Quarry over an area of 11.530 acers or 4.666 Ha having Khata No. 238 Plot No. 564/A in the village Andharikote, Tahasil Ghumusar (Bhanjanagar) in district Ganjam, State Odisha.
 - (ii) The mining area is a part of Survey of India Toposheet No. F45S/12 & E45A/9 bounded by Latitude: 20°59'55.74" N to 20°00'03.66" N and Longitude: 84°37'09.48" E to 84°37'20.96" E.
 - (iii) The mining lease is an identified sairat source in the DSR. The Andharikote-I Stone Quarry sairat source will be leased out under the OMMC Rules, 2016 by Tahasildar, Ghumusar to the successful bidder (lessee) on the basis of public auction for a lease period of 5 years.
 - (iv) Documents submitted: -Form-I, D.L.C., PFR, checklist, Mining Plan and approval letter, DSR, Village sheet, Cluster certificate from Tahasildar, topo map etc.
 - (v) Whether submitted KML file of the lease area-No
 - (vi) Whether submitted scrutiny fee-Yes, through e-Challan Ref. No.- 3369F8FD20 dated 21.08.2022 of Rs. 1000/-
 - (vii) Distance from nearest sanctuary/ESZ- Lakahri Valley WLS-75.0 Km
 - (viii) Whether the lease area coming in DLC report-No, clarified by the Tahasildar, Ghumusar, Bhanjanagar vide letter no. nil dated 26.07.2022.
 - (ix) Whether the lease area reflecting in DSR-Yes
 - (x) Method of mining-Semi-mechanized
 - (xi) Distance from nearest road bridge-2.50 km, village road -0.45 km, Kularha RF-0.45km
 - (xii) Whether it is part of cluster -No
 - (xiii) Whether EC obtained earlier-Yes and submitted earlier EC compliance



Agenda Note of 101th Meeting of SEIAA, Odisha Held on 29.11.2022

- (xiv) Date of approval of mining plan- the Joint Director of Geology, South Zone, Berhampur on 22.04.2022.
- (xv) Production capacity per annum-7022 cum/annum (max.), total production in 5 years period-35110 cum, Geological reserve-444032 cum and Mineable reserve-343011 cum.
- (xvi) Whether the DSR has been prepared as per the MoEF& CC, Govt. of India Notification S.O. 3611(E) dated 25.07.2018, Sustainable sand mining guidelines-2016 and Enforcement & Monitoring Guideline for sand mining-2020- **No**
- (xvii) Any deficiencies/omission have been noticed in the above documents-Not submitted KML file, as Andharikoti-II stone is located within 500 meter from proposed quarry as it appears from google earth map that may be clarified by the PP on cluster. Since, Ghumusar is a wildlife prone area and Kularba RF is located only 0.45 km away from proposed quarry the wildlife habitat may be present in that area that may be clarified from concerned DFO.

Whether SEAC recommended the proposal – The proposal was placed in the SEAC meeting held on 14.10.2022 and the SEAC recommended the proposal for EC.

Decision Of Authority:

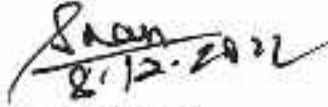
After detailed deliberations, the Authority decided to **sought clarification** from concerned Tahasildar. The Tahasildar shall submit a report on the following points after site inspection.

- (i) Details production in the last 5 years periods as EC obtained earlier and quarry operated and submitted compliance of EC conditions.
- (ii) Details on green belt development (types, nos. of species, location and its survival rate) and utilizations of top soil of the quarry.
- (iii) Cluster clarification as Andharikoti-II stone is closed to Andharikote-I Stone Quarry
- (iv) Submit KML file of the propose lease area.

APPROVED BY


Member Secretary, SEIAA


Member, SEIAA


Chairman, SEIAA



Agenda Note of 101th Meeting of SEIAA, Odisha Held on 29.11.2022

AGENDA NO.101.05	
Proposal No.	SIA/OR/MIN/287303/2022
Date of application	25.08.2022
File No.	287303/806-MINB2/08-2022
Project Type	Proposal for EC
Category	B2
Project/Activity including Schedule No.	1(a) Mining of minerals
Name of the Project	Proposal for grant of EC for Habaspur Sand Bed over an area of 4.135 Acres or 1.673 Hectares in village Habaspur under Junagarh tahasil of Kalahandi district.
Name of the company/Organization	Tahasildar, Junagarh
Location of Project	Odisha
ToR Date	N/A
Name of the Consultant	N/A

Proposal in brief:

1. The highlights of the proposal as ascertained from the application and as revealed from proceedings/discussion held during the meeting of SEAC/SEIAA, are given as under:
 - (i) This is a proposal for mining of sand from of Habaspur Sand Bed over an area of 4,135 Acres or 1.673 Hectares in village Habaspur under Junagarh tahasil of Kalahandi district.
 - (ii) The mining area is a part of Survey of India Toposheet No. E44E14(615/14) bounded by Latitude: 19°43'47.35" N to 19°43'52.89" N and Longitude: 82°54'06.05" E to 82°54'10.50" E.
 - (iii) The mining lease is an identified sairat source in the DSR. The Habaspur Sand Bed sairat source will be leased out under the OMMC Rules, 2016 by Tahasildar, Junagarh to the successful bidder (lessee) on the basis of public auction for a lease period of 5 years.
 - (iv) Documents submitted: -Form-I, PFR, checklist, Mining Plan and approval letter, DSR, Village sheet, Cluster certificate from Tahasildar, topo map etc.
 - (v) Whether submitted KML file of the lease area-No. submitted in point source.
 - (vi) Whether submitted scrutiny fee-No. since Tahasildar is the applicant
 - (vii) Distance from nearest sanctuary/ESZ- Karlapat WLS-15.4 Km
 - (viii) Whether the lease area coming in DLC report-No, N/A
 - (ix) Whether the lease area reflecting in DSR-Yes
 - (x) Method of mining-Manual
 - (xi) River-Hati, Depth of Mining-1.7 meter
 - (xii) Distance from nearest road bridge-1.3 km, village road -0.30 km
 - (xiii) Whether it is part of cluster -Yes, the total lease area under cluster is <5.0 Ha and coming under B2-category project, submitted cluster EMP.
 - (xiv) Whether EC obtained earlier-No.
 - (xv) Date of approval of mining plan- the Joint Director of Geology, Zonal Survey, Balangir on 12.05.2020.
 - (xvi) Production capacity per annum-2006 cum/annum (max.), total production in 5 years period-10030 cum. Geological reserve-28148 cum and Mineable reserve-16677 cum.

[Handwritten signature]



Agenda Note of 101th Meeting of SEIAA, Odisha Held on 29.11.2022

- (xvii) Whether the DSR has been prepared as per the MoEF & CC, Govt. of India Notification S.O. 3611(E) dated 25.07.2018, Sustainable sand mining guidelines-2016 and Enforcement & Monitoring Guideline for sand mining-2020- **No**
- (xviii) Any deficiencies/omission have been noticed in the above documents-Not submitted KML file, all signature of the concerned Tahasildar is scanned and paste in the documents also correction was made in the approved mining plan letter. There is allegation against this RQP for tampering of Tahasildar letter and replenishment study report.

Whether SEAC recommended the proposal - The proposal was placed in the SEAC meeting held on 14.10.2022 and the SEAC recommended the proposal for EC.

Decision Of Authority:

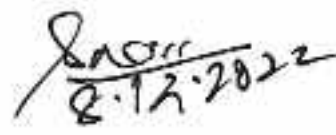
After detailed deliberations, the Authority decided that the EIA & EMP study shall be done afresh by the consultant organisations which are accredited with Quality Council of India (QCI) or certified NABET consultant as per MoEF & CC Notification dated 03.03.2016. **Also decided to issue Show cause notice** to the RQP Sri Saidatta Das Regd. No. RQP No. RQP/OD/074/2017 for blacklisting and debarring on the following points.

- (i) Environmental Management Plan (EMP) for this project prepared by the RQP is very sketchy.
- (ii) All signature of the concerned Tahasildar is scanned and paste in the documents also correction was made in the approved mining plan letter.
- (iii) Suppress information during preparation of mining plan
- (iv) There is allegation made by Tahsildar, Kishannagar, Cuttack against this RQP for tampering of Tahasildar letter and replenishment study report.

APPROVED BY


Member Secretary, SEIAA


Member, SEIAA


Chairman, SEIAA



Agenda Note of 101th Meeting of SEIAA, Odisha Held on 29.11.2022

AGENDA NO.101.06	
Proposal No.	SIA/OR/MIN/287171/2022
Date of application	25.08.2022
File No.	287171/807-MINB2/08-2022
Project Type	Proposal for EC
Category	B2
Project/Activity including Schedule No.	I(a) Mining of minerals
Name of the Project	Proposal for grant of EC for Chilguda Sand Bed over an area of 4.11 Acres or 1.663 Hectares in village Chilguda under Junagarh tahasil of Kalahandi district.
Name of the company/Organization	Tahasildar, Junagarh
Location of Project	Odisha
ToR Date	N/A
Name of the Consultant	N/A

Proposal in brief:

1. The highlights of the proposal as ascertained from the application and as revealed from proceedings/discussion held during the meeting of SEAC/SEIAA, are given as under.
 - (i) This is a proposal for mining of sand from of Chilguda Sand Bed over an area of 4.11 Acres or 1.663 Hectares in village Chilguda under Junagarh tahasil of Kalahandi district.
 - (ii) The mining area is a part of Survey of India Toposheet No. E44E14(615/14) bounded by Latitude: 19°43'40.95" N to 19°43'45.71" N and Longitude: 82°54'08.15" E to 82°54'13.55" E.
 - (iii) The mining lease is an identified sairat source in the DSR. The Chilguda Sand Bed sairat source will be leased out under the OMMC Rules, 2016 by Tahasildar, Junagarh to the successful bidder (lessee) on the basis of public auction for a lease period of 5 years.
 - (iv) Documents submitted: -Form-1, PFR, checklist, Mining Plan and approval letter, DSR, Village sheet, Cluster certificate from Tahasildar, topo map etc.
 - (v) Whether submitted KML file of the lease area-No, submitted in point source
 - (vi) Whether submitted scrutiny fee-No, since Tahasildar is the applicant
 - (vii) Distance from nearest sanctuary/ESZ- Karlapat WLS-15.4 Km
 - (viii) Whether the lease area coming in DLC report-No, N/A
 - (ix) Whether the lease area reflecting in DSR-Yes
 - (x) Method of mining-Manual
 - (xi) River-Hati, Depth of Mining-1.3 meter
 - (xii) Distance from nearest road bridge-1.1 km, village road -0.20 km
 - (xiii) Whether it is part of cluster -Yes, the total lease area under cluster is <5.0 Ha and coming under B2-category project, submitted cluster EMP.
 - (xiv) Whether EC obtained earlier-No
 - (xv) Date of approval of mining plan- the Joint Director of Geology, Zonal Survey, Balangir on 12.05.2020.
 - (xvi) Production capacity per annum-2002 cum/annum (max.), total production in 5 years period-10010 cum, Geological reserve-21623 cum and Mineable reserve-16892 cum.



Agenda Note of 101th Meeting of SEIAA, Odisha Held on 29.11.2022

- (xvii) Whether the DSR has been prepared as per the MoEF & CC, Govt. of India Notification S.O. 3611(E) dated 25.07.2018, Sustainable sand mining guidelines-2016 and Enforcement & Monitoring Guideline for sand mining-2020- **No**
- (xviii) Any deficiencies/omission have been noticed in the above documents-Not submitted KML file, all signature of the concerned Tahasildar is scanned and paste in the documents also correction was made in the approved mining plan letter. There is allegation against this RQP for tampering of Tahasildar letter and replenishment study report. In DSR it is mentioned the Geological reserve is-2105 cum and mineable reserve-1263 cum.

Whether SEAC recommended the proposal – The proposal was placed in the SEAC meeting held on 14.10.2022 and the SEAC recommended the proposal for EC.

Decision Of Authority:

After detailed deliberations, the Authority decided that the EIA & EMP study may be done afresh by the consultant organisations who are accredited with Quality Council of India (QCI) or certified NABET consultant as per MoEF & CC Notification dated 03.03.2016.

APPROVED BY


Member Secretary, SEIAA


Member, SEIAA


Chairman, SEIAA
29/11/2022



Agenda Note of 101th Meeting of SEIAA, Odisha Held on 29.11.2022

AGENDA NO.101.07	
Proposal No.	SIA/OR/MIN/286696/2022
Date of application	25.08.2022
File No.	286696/805-MINB2/08-2022
Project Type	Proposal for EC
Category	B2
Project/Activity including Schedule No.	1(a) Mining of minerals
Name of the Project	Proposal for grant of EC for Chilakpur Sand Bed over an area of 4.11 Acres or 1.663 Hectares in village Chilakpur under Junagarh tahasil of Kalahandi district.
Name of the company/Organization	Tahasildar, Junagarh
Location of Project	Odisha
ToR Date	N/A
Name of the Consultant	N/A

Proposal in brief:

- The highlights of the proposal as ascertained from the application and as revealed from proceedings/discussion held during the meeting of SEAC/SEIAA, are given as under.
 - This is a proposal for mining of sand from of Chilakpur Sand Bed over an area of 4.11 Acres or 1.663 Hectares in village Chilakpur under Junagarh tahasil of Kalahandi district.
 - The mining area is a part of Survey of India Toposheet No. E44E14(615/14) bounded by Latitude: 19°43'34.45" N to 19°43'45.71" N and Longitude: 82°54'08.15" E to 82°54'13.55" E.
 - The mining lease is an identified sairat source in the DSR. The Chilakpur Sand Bed sairat source will be leased out under the OMMC Rules, 2016 by Tahasildar, Junagarh to the successful bidder (lessee) on the basis of public auction for a lease period of 5 years.
 - Documents submitted: -Form-1, PFR, checklist, Mining Plan and approval letter, DSR, Village sheet, Cluster certificate from Tahasildar, topo map etc.
 - Whether submitted KML file of the lease area-No, submitted in point source
 - Whether submitted scrutiny fee-No, since Tahasildar is the applicant
 - Distance from nearest sanctuary/ESZ- Karlapat WLS-15.4 Km
 - Whether the lease area coming in D.I.C report-No, N/A
 - Whether the lease area reflecting in DSR-Yes
 - Method of mining-Manual
 - River-Hati, Depth of Mining-1.0 meter
 - Distance from nearest road bridge-1.0 km, village road -0.30 km
 - Whether it is part of cluster –Yes, the total lease area under cluster is <5.0 Ha and coming under B2-category project, submitted cluster EMP.
 - Whether EC obtained earlier-No
 - Date of approval of mining plan- the Joint Director of Geology, Zonal Survey, Balangir on 12.05.2020.
 - Production capacity per annum-2000 cum/annum (max.), total production in 5 years period-10000 cum. Geological reserve-16633 cum and Mineable reserve-12830 cum.

Handwritten signature



Agenda Note of 101th Meeting of SEIAA, Odisha Held on 29.11.2022

- (xvii) Whether the DSR has been prepared as per the MoEF & CC, Govt. of India Notification S.O. 3611(E) dated 25.07.2018, Sustainable sand mining guidelines-2016 and Enforcement & Monitoring Guideline for sand mining-2020- No
- (xviii) Any deficiencies/omission have been noticed in the above documents-Not submitted KML file, all signature of the concerned Tahasildar is scanned and paste in the documents also correction was made in the approved mining plan letter. There is allegation against this RQP for tampering of Tahasildar letter and replenishment study report. In DSR it is mentioned the Geological reserve is-5868 cum and mineable reserve-3521 cum.

Whether SEAC recommended the proposal – The proposal was placed in the SEAC meeting held on 14.10.2022 and the SEAC recommended the proposal for EC.

Decision Of Authority:

After detailed deliberations, the Authority decided that the EIA & EMP study may be done afresh by the consultant organisations which are accredited with Quality Council of India (QCI) or certified NABET consultant as per MoEF & CC Notification dated 03.03.2016.

APPROVED BY


Member Secretary, SEIAA


Member, SEIAA


Chairman, SEIAA
8.12.2022



Agenda Note of 101th Meeting of SEIAA, Odisha Held on 29.11.2022

AGENDA NO.101.08	
Proposal No.	SIA/OR/MIN/290164/2022
Date of application	26.08.2022
File No.	290164/435-MINB2/08-2022
Project Type	Proposal for EC
Category	B2
Project/Activity including Schedule No.	1(a) Mining of minerals
Name of the Project	Proposal for grant of EC for Girigan Stone Quarry over an area of 0.50 acres or 0.202 hectares in village Girigan under Jeypore Tahasil of Koraput District, Odisha.
Name of the company/Organization	Smt. B. Aruna Kumari At-P.R. Peta, Po/Ps-Jeypore, Dist-Koraput, Pin-764003
Location of Project	Odisha
ToR Date	N/A
Name of the Consultant	N/A

Proposal in brief:

1. The highlights of the proposal as ascertained from the application and as revealed from proceedings/discussion held during the meeting of SEAC/SEIAA, are given as under.
- (i) This is a proposal for mining of Stone from of Girigan Stone Quarry over an area of 0.50 acres or 0.202 hectares in village Girigan under Jeypore Tahasil of Koraput District, Odisha.
 - (ii) The mining area is a part of Survey of India Toposheet No. 65I/5 bounded by Latitude: 18°51'04.4" N to 18°51'02.20" N and Longitude: 82°28'56.40" E to 82°28'54.10" E.
 - (iii) The mining lease is an identified sairat source in the DSR. The Girigan Stone Quarry sairat source will be leased out under the OMMC Rules, 2016 by Tahasildar, Jeypore to the successful bidder (lessee) on the basis of public auction for a lease period of 5 years.
 - (iv) Documents submitted: -Form-I, D.L.C., PFR, checklist, Mining Plan and approval letter, DSR, Village sheet, Cluster certificate from Tahasildar, topo map etc.
 - (v) Whether submitted KML file of the lease area-Yes
 - (vi) Whether submitted scrutiny fee-Yes, through e-Challan Ref. No.- 336A377D40 dated 25.08.2022 of Rs, 1000/-
 - (vii) Distance from nearest sanctuary/ESZ- Kanger Valley WLS-28.0 Km
 - (viii) Whether the lease area coming in DLC report-No, clarified by the Tahasildar, Jeypore, vide letter 2615, dated 17.08.2022.
 - (ix) Whether the lease area reflecting in DSR-Yes
 - (x) Method of mining-Semi-mechanized
 - (xi) Distance from nearest road bridge-4.2 km, village road -0.70 km, a channel of Sati-50 meter.
 - (xii) Whether it is part of cluster- No.
 - (xiii) Whether EC obtained earlier-Yes but not submitted earlier EC compliance
 - (xiv) Date of approval of mining plan- the Joint Director of Geology, Koraput on 08.05.2020.
 - (xv) Production capacity per annum-1000 cum/annum (max.), total production in 5 years period-5000 cum, Geological reserve-48592.8 cum and Mineable reserve-13785.3 cum.



Agenda Note of 101th Meeting of SEIAA, Odisha Held on 29.11.2022

- (xvi) Whether the DSR has been prepared as per the MoEF & CC, Govt. of India Notification S.O. 3611(E) dated 25.07.2018, Sustainable sand mining guidelines-2016 and Enforcement & Monitoring Guideline for sand mining-2020- **No**
- (xvii) Any deficiencies/omission have been noticed in the above documents-Not submitted earlier EC compliance:

Whether SEAC recommended the proposal – The proposal was placed in the SEAC meeting held on 14.10.2022 and the SEAC **recommended** the proposal for EC.

Decision Of Authority:

In the google earth map/KML file, it appears that there is already quarrying activity in the proposed lease area. After detailed deliberations, the Authority decided that the concerned Tahsildar shall submit the site inspection report on the following point.

- (i) Whether EC has been granted previously for the proposed quarry? If yes, submit the full-scale compliance of the EC stipulations.
- (ii) If no, whether there is any violation occurred and action taken thereof.

APPROVED BY


Member Secretary, SEIAA


Member, SEIAA


Chairman, SEIAA



Agenda Note of 101th Meeting of SEIAA, Odisha Held on 29.11.2022

AGENDA NO.101.09	
Proposal No.	SIA/OR/MIN/249903/2022
Date of application	24.08.2022
File No.	249903/432-MINB2/08-2022
Project Type	Proposal for EC
Category	B2
Project/Activity including Schedule No.	I(a) Mining of minerals
Name of the Project	Proposal for grant of EC of Hordali Sand Bed over an area of 5.943 Acers or 2.405 Ha having Khata No. 457, Plot No. 2414 in the village Hordali, Tahasil- Borigumma, District- Koraput, State Odisha.
Name of the company/Organization	Tahasildar, Boriguma
Location of Project	Odisha
ToR Date	N/A
Name of the Consultant	N/A

Proposal in brief:

1. The highlights of the proposal as ascertained from the application and as revealed from proceedings/discussion held during the meeting of SEAC/SEIAA, are given as under.
 - (i) This is a proposal for mining of sand from of Hordali Sand Bed over an area of 5.943 Acers or 2.405 Ha having Khata No. 457, Plot No. 2414 in the village Hordali, Tahasil- Borigumma, District- Koraput, State Odisha.
 - (ii) The mining area is a part of Survey of India Toposheet No. E44E12 bounded by Latitude: 19°06'08.82" N to 19°06'27.87" N and Longitude: 82°39'19.17" E to 82°39'25.68" E.
 - (iii) The mining lease is an identified sairat source in the DSR. The Hordali Sand Bed sairat source will be leased out under the OMMC Rules, 2016 by Tahasildar, Boriguma to the successful bidder (lessee) on the basis of public auction for a lease period of 5 years.
 - (iv) Documents submitted: -Form-1, PFR, checklist, Mining Plan and approval letter, DSR, Village sheet, Cluster certificate from Tahasildar, topo map etc.
 - (v) Whether submitted KML file of the lease area-No
 - (vi) Whether submitted scrutiny fee-No, as Tahasildar is the applicant
 - (vii) Distance from nearest sanctuary/ESZ- Ambupani WLS-60.0 Km
 - (viii) Whether the lease area coming in DLC report-No, N/A
 - (ix) Whether the lease area reflecting in DSR-Yes
 - (x) Method of mining-Manual
 - (xi) River-Telingi, Depth of sand deposition-2.0 meter
 - (xii) Distance from nearest road bridge-0.25 km, village road -0.30 km
 - (xiii) Whether it is part of cluster - Yes, the total lease area under cluster is <5.0 Ha and coming under B2-category project, submitted cluster EMP.
 - (xiv) Whether EC obtained earlier-No
 - (xv) Date of approval of mining plan- the Joint Director of Geology, Koraput on 15.07.2020.
 - (xvi) Production capacity per annum-2600 cum/annum (max.), total production in 5 years period-13000 cum, Geological reserve-39834 cum and Mineable reserve-14736 cum.

[Handwritten signature]



Agenda Note of 101th Meeting of SEIAA, Odisha Held on 29.11.2022

- (xvii) Whether the DSR has been prepared as per the MoEF& CC, Govt. of India Notification S.O. 3611(E) dated 25.07.2018, Sustainable sand mining guidelines-2016 and Enforcement & Monitoring Guideline for sand mining-2020- **No**
- (xviii) Any deficiencies/omission have been noticed in the above documents-Not submitted KML file.

Whether SEAC recommended the proposal – The proposal was placed in the SEAC meeting held on 14.10.2022 and the SEAC **recommended** the proposal for EC.

After detailed deliberations, the Authority decided to ask from the concerned Tahasiladr to submit the KML file of the proposed lease area.

APPROVED BY


Member Secretary, SEIAA


Member, SEIAA


Chairman, SEIAA



Agenda Note of 101th Meeting of SEIAA, Odisha Held on 29.11.2022

AGENDA NO.101.10	
Proposal No.	SIA/OR/MIN/249854/2022
Date of application	24.08.2022
File No.	249854/434-MINB2/08-2022
Project Type	Proposal for EC
Category	B2
Project/Activity including Schedule No.	1(a) Mining of minerals
Name of the Project	Proposal for grant of EC for Kharabhuin-I Stone Quarry over an area of 7.00 acres or 2.833 hectares bearing Khata no. 194, Plot no. 275/A in Kharabhuin village of Harabhanga Tahasil, District-Boudh State Odisha.
Name of the company/Organization	Tahasildar, Harabhanga
Location of Project	Odisha
ToR Date	N/A
Name of the Consultant	N/A

Proposal in brief:

1. The highlights of the proposal as ascertained from the application and as revealed from proceedings/discussion held during the meeting of SEAC/SEIAA, are given as under.
 - (i) This is a proposal for mining of Stone from of Kharabhuin - I Stone Quarry over an area of 7.00 acres or 2.833 hectares bearing Khata no. 194, Plot no. 275/A in Kharabhuin village of Harabhanga Tahasil, District- Boudh State Odisha.
 - (ii) The mining area is a part of Survey of India Toposheet No. E45S10 bounded by Latitude: 20°35'12.20" N to 20°35'17.60" N and Longitude: 84°33'03.10" E to 84°33'13.30" E.
 - (iii) The mining lease is an identified sairat source in the DSR. The Kharabhuin - I Stone Quarry sairat source will be leased out under the OMMC Rules, 2016 by Tahasildar, Harabhanga to the successful bidder (lessee) on the basis of public auction for a lease period of 5 years.
 - (iv) Documents submitted: -Form-I, D.L.C., PFR, checklist, Mining Plan and approval letter, DSR, Village sheet, Cluster certificate from Tahasildar, topo map etc.
 - (v) Whether submitted KML file of the lease area-No
 - (vi) Whether submitted scrutiny fee-No, as Tahasildar is the applicant
 - (vii) Distance from nearest sanctuary/ESZ- Satokosia Gorge WLS-30.0 Km
 - (viii) Whether the lease area coming in DLC report-No, clarified by the Tahasildar, Harabhanga, vide letter nil dated 25.12.2022.
 - (ix) Whether the lease area reflecting in DSR-Yes
 - (x) Method of mining-Semi-mechanized
 - (xi) Distance from nearest road bridge-13.0 km, village road -1.20 km
 - (xii) Whether it is part of cluster - Yes, (Bothe Kharabhin-I & Kharabhin Jungle-I) coming under cluster with total lease area 4.856 Ha, B2-category and submitted cluster EMP
 - (xiii) Whether EC obtained earlier-Yes but not submitted earlier EC compliance
 - (xiv) Date of approval of mining plan- the Joint Director of Geology, South Zone, Berhampur on 06.01.2020.
 - (xv) Production capacity per annum-10080 cum/annum (max.), total production in 5 years period-50400 cum, Geological reserve-309505 cum and Mineable reserve-230598 cum.

[Handwritten signature]



Agenda Note of 101th Meeting of SEIAA, Odisha Held on 29.11.2022

- (xvi) Whether the DSR has been prepared as per the MoEF & CC, Govt. of India Notification S.O. 3611(E) dated 25.07.2018, Sustainable sand mining guidelines-2016 and Enforcement & Monitoring Guideline for sand mining-2020- No
- (xvii) Any deficiencies/omission have been noticed in the above documents-Not submitted KML file and earlier EC compliance.
- (xviii) There is a public complain against Kharabhuin Jungle-1 stone quarry (EC obtained earlier from SEIAA) on illegal mining and located on forest land. As per present submission both Kharabhin Jungle-1 and Kharabhuin stone quarry-1 are coming under single cluster.

Whether SEAC recommended the proposal – The proposal was placed in the SEAC meeting held on 14.10.2022 and the SEAC recommended the proposal for EC.


Decision Of Authority:

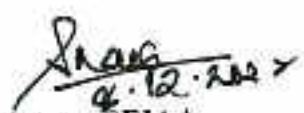
After detailed deliberations, the Authority decided the following:

- i) The PDF map shows Kharabhuin-I and Kharabhuin Jungle-I forms a cluster, whereas the application is for single source i.e., Kharabhuin-I.
- ii) The clarification sought by SEIAA through online EDS is not factual and true. Hence, the proposal is **rejected**.

APPROVED BY


Member Secretary, SEIAA


Member, SEIAA


Chairman, SEIAA



Agenda Note of 101th Meeting of SEIAA, Odisha Held on 29.11.2022

AGENDA NO.101.II	
Proposal No.	SIA/OR/MIN/290005/2022
Date of application	24.08.2022
File No.	290005/431-MINB2/08-2022
Project Type	Proposal for EC
Category	B2
Project/Activity including Schedule No.	I(a) Mining of minerals
Name of the Project	Proposal for grant of EC for Padampur Stone Quarry over an area of 0.50 acres or 0.202 hectares in village Padampur under Jeypore Tahasil of Koraput District, Odisha.
Name of the company/Organization	Sri Rajendra Prasad Khadanga At-K.D.S.D. Road, Po/Ps-Jeypore, Dist-Koraput
Location of Project	Odisha
ToR Date	N/A
Name of the Consultant	N/A

Proposal in brief:

1. The highlights of the proposal as ascertained from the application and as revealed from proceedings/discussion held during the meeting of SEAC/SEIAA, are given as under.
 - (i) This is a proposal for mining of Stone from of Padampur Stone Quarry over an area of 0.50 acres or 0.202 hectares in village Padampur under Jeypore Tahasil of Koraput District, Odisha.
 - (ii) The mining area is a part of Survey of India Toposheet No. 65J/9 bounded by Latitude: 18°49'50.74" N to 18°49'48.65" N and Longitude: 82°33'52.75" E to 82°33'50.38" E.
 - (iii) The mining lease is an identified sairat source in the DSR. The Padampur Stone Quarry sairat source will be leased out under the OMMC Rules, 2016 by Tahasildar, Jeypore to the successful bidder (lessee) on the basis of public auction for a lease period of 5 years.
 - (iv) Documents submitted: -Form-I, D.L.C., PFR, checklist, Mining Plan and approval letter, DSR, Village sheet, Cluster certificate from Tahasildar, topo map etc.
 - (v) Whether submitted KML file of the lease area-Yes
 - (vi) Whether submitted scrutiny fee-Yes, of Rs. 1000/- vide e-Challan Ref no. 336A27AF89 dated 24.08.2022
 - (vii) Distance from nearest sanctuary/ESZ- Kanger Valley WLS-37.0 Km
 - (viii) Whether the lease area coming in DLC report-No, clarified by the Tahasildar, Jeypore, vide letter 2613 dated 17.08.2022.
 - (ix) Whether the lease area reflecting in DSR-Yes
 - (x) Method of mining-Semi-mechanized
 - (xi) Distance from nearest road bridge-2.0 km, village road -0.50 km
 - (xii) Whether it is part of cluster -No
 - (xiii) Whether EC obtained earlier-No
 - (xiv) Date of approval of mining plan- the Joint Director of Geology, Koraput on 08.05.2020,
 - (xv) Production capacity per annum-1000 cum/annum (max.), total production in 5 years period-5000 cum, Geological reserve-34088 cum and Mineable reserve-9254 cum.

[Handwritten signature]



Agenda Note of 101th Meeting of SEIAA, Odisha Held on 29.11.2022

- (xvi) Whether the DSR has been prepared as per the MoEF& CC, Govt. of India Notification S.O. 3611(E) dated 25.07.2018, Sustainable sand mining guidelines-2016 and Enforcement & Monitoring Guideline for sand mining-2020- No
- (xvii) Any deficiencies/omission have been noticed in the above documents- Nil

Whether SEAC recommended the proposal – The proposal was placed in the SEAC meeting held on 14.10.2022 and the SEAC recommended the proposal for EC.

Decision Of Authority:

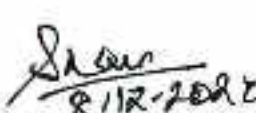
In the google earth map/KML file, it appears that there is already quarrying activity in the proposed lease area. After detailed deliberations, the Authority decided that the Joint Director of Geology, Zonal Survey, Koraput may clarify the mining approval letter issued vide letter no. 671 dated 08.05.2020 issued in favour of the Tahasildar, Jeypore, Dist-Koraput and validate the signature. Also, concerned Tahasildar has to submit the site inspection report on the following point.

- (i) Whether EC has been granted previously for the proposed quarry? If yes, submit the full-scale compliance of the EC stipulations.
- (ii) If, no whether there is any violation occurred and action taken thereof.

APPROVED BY


Member Secretary, SEIAA


Member, SEIAA


Chairman, SEIAA



Agenda Note of 101th Meeting of SEIAA, Odisha Held on 29.11.2022

AGENDA NO.101.12	
Proposal No.	SIA/OR/MIN/289972/2022
Date of application	23.08.2022
File No.	290005/431-MINB2/08-2022
Project Type	Proposal for EC
Category	B2
Project/Activity including Schedule No.	1(a) Mining of minerals
Name of the Project	Proposal for grant of EC for Bhuduka Stone Quarry over an area of 6.00 acres or 2.428 hectares having Khata No, 676 Plot No. 3819 in the village Bhuduka, Tahasil Kukudakhandi in District Ganjam, State Odisha.
Name of the company/Organization	Sri Benudhar Patra S/o-Sri Duryodhan Patra At-Samantarapalli, Badakharida Dist-Ganjam
Location of Project	Odisha
ToR Date	N/A
Name of the Consultant	N/A

Proposal in brief:

- The highlights of the proposal as ascertained from the application and as revealed from proceedings/discussion held during the meeting of SEAC/SEIAA, are given as under.
 - This is a proposal for mining of Stone from of Bhuduka Stone Quarry over an area of 6.00 acres or 2.428 hectares having Khata No, 676, Plot No. 3819 in the village Bhuduka, Tahasil Kukudakhandi in District Ganjam, State Odisha.
 - The mining area is a part of Survey of India Toposheet No. 74A/11, 74A/15 bounded by Latitude: 19°23'12.50" N to 19°23'18.70" N and Longitude: 84°43'38.90" E to 84°43'45.00" E.
 - The mining lease is an identified sairat source in the DSR. The Bhuduka Stone Quarry sairat source will be leased out under the OMMC Rules, 2016 by Tahasildar, Kukudakhandi to the successful bidder (lessee) on the basis of public auction for a lease period of 5 years.
 - Documents submitted: -Form-1, D.L.C., PFR, checklist, Mining Plan and approval letter, DSR, Village sheet, Cluster certificate from Tahasildar, topo map etc.
 - Whether submitted KMI. file of the lease area-No
 - Whether submitted scrutiny fee-Yes, of Rs. 1000/- vide e-Challan Ref no. 336A08BD18 dated 22.08.2022
 - Distance from nearest sanctuary/ESZ- Lakhari Valley WLS-33.0 Km
 - Whether the lease area coming in DLC report-No, clarified by the DFO, Berhampur, vide letter 281 dated 07.01.2022.
 - Whether the lease area reflecting in DSR-Yes
 - Method of mining-Semi-mechanized
 - Distance from nearest road bridge-3.0 km, village road -1.60 km, RD road-0.40km
 - Whether it is part of cluster -No

[Handwritten signature]



Agenda Note of 101th Meeting of SEIAA, Odisha Held on 29.11.2022

- (xiii) Whether EC obtained earlier-Yes, but not submitted earlier EC compliance
- (xiv) Date of approval of mining plan- the Joint Director of Geology, South Zone, Berhampur on 30.04.2022.
- (xv) Production capacity per annum-6075 cum/annum (max.), total production in 5 years period-30375 cum, Geological reserve-227342 cum and Mineable reserve-167394 cum.
- (xvi) Whether the DSR has been prepared as per the MoEF & CC, Govt. of India Notification S.O. 3611(E) dated 25.07.2018, Sustainable sand mining guidelines-2016 and Enforcement & Monitoring Guideline for sand mining-2020- **No**
- (xvii) Any deficiencies/omission have been noticed in the above documents-Not submitted KLM file and earlier EC compliance:

Whether SEAC recommended the proposal – The proposal was placed in the SEAC meeting held on 14.10.2022 and the SEAC **recommended** the proposal for EC.

Decision Of Authority:

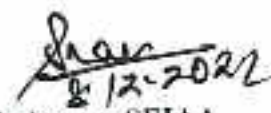
In the google earth map/KML file, it appears that there is already quarrying activity in the proposed lease area. After detailed deliberations, the Authority decided that the Tahsildar has to submit the site inspection report on the following point:

- (i) Whether EC has been granted previously for the proposed quarry? If yes, submit the full-scale compliance of the EC stipulations. If, no whether there is any violation occurred and action taken thereof.
- (ii) Submit KML file of the proposed lease area.

APPROVED BY


Member Secretary, SEIAA


Member, SEIAA


Chairman, SEIAA



Agenda Note of 101th Meeting of SEIAA, Odisha Held on 29.11.2022

AGENDA NO.101.13	
Proposal No.	SIA/OR/MIN/289126/2022
Date of application	23.08.2022
File No.	289126/801-MINB2/08-2022
Project Type	Proposal for EC
Category	B2
Project/Activity including Schedule No.	1(a) Mining of minerals
Name of the Project	Proposal for grant of EC for Dhansuli Sand Bed over an area of 5.50 Acres or 2.225 Hectares in village Dhansuli under Jaipatna tahasil of Kalahandi district.
Name of the company/Organization	Tahasildar, Jaipatna
Location of Project	Odisha
ToR Date	N/A
Name of the Consultant	N/A

Proposal in brief:

1. The highlights of the proposal as ascertained from the application and as revealed from proceedings/discussion held during the meeting of SEAC/SEIAA, are given as under.
 - (i) This is a proposal for mining of sand from Dhansuli Sand Bed over an area of 5.50 Acres or 2.225 Hectares in village Dhansuli under Jaipatna tahasil of Kalahandi district.
 - (ii) The mining area is a part of Survey of India Toposheet No. E44E13(651/13) bounded by Latitude: 19°24'05.43" N to 19°24'16.82" N and Longitude: 82°46'49.79" E to 82°47'01.83" E.
 - (iii) The mining lease is an identified sairat source in the DSR. The Dhansuli Sand Bed sairat source will be leased out under the OMMC Rules, 2016 by Tahasildar, Jaipatna to the successful bidder (lessee) on the basis of public auction for a lease period of 5 years.
 - (iv) Documents submitted: -Form-1, PFR, checklist, Mining Plan, EMP and approval letter, DSR, Village sheet, Cluster certificate from Tahasildar, topo map etc.
 - (v) Whether submitted KML file of the lease area-No
 - (vi) Whether submitted scrutiny fee-No as Tahasildar is the applicant
 - (vii) Distance from nearest sanctuary/ESZ- Karlapat WLS-40.0 Km
 - (viii) Whether the lease area coming in DLC report-No, N/A
 - (ix) Whether the lease area reflecting in DSR-Yes
 - (x) Method of mining-Manual
 - (xi) River- Hati, depth of sand deposition-1.0 meter
 - (xii) Distance from nearest road bridge-0.2 km, village road -0.2 km
 - (xiii) Whether it is part of cluster -No
 - (xiv) Whether EC obtained earlier-No
 - (xv) Date of approval of mining plan- the Joint Director of Geology, Zonal Survey, Balangir on 05.08.2022.
 - (xvi) Production capacity per annum-3000 cum/annum (max.), total production in 5 years period-15000 cum, Geological reserve-22257 cum and Mineable reserve-3200 cum.
 - (xvii) Whether the DSR has been prepared as per the MoEF & CC, Govt. of India Notification S.O. 3611(E) dated 25.07.2018, Sustainable sand mining guidelines-2016 and Enforcement & Monitoring Guideline for sand mining-2020- No

[Handwritten signature]



Agenda Note of 101th Meeting of SEIAA, Odisha Held on 29.11.2022

Any deficiencies/omission have been noticed in the above documents-Not submitted KLM file of the proposed lease area.

Whether SEAC recommended the proposal – The proposal was placed in the SEAC meeting held on 14.10.2022 and the SEAC recommended the proposal for EC.

Decision Of Authority:

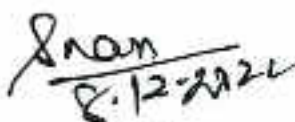
After detailed deliberations, the Authority decided to grant **Environmental Clearance** to this project with usual stipulated conditions applicable for sand quarry.

- (i) Maximum depth of mining 1.0 meter and maximum quantity of sand extraction shall be limited to 3000 cum in 1st year and 750 cum in the 2nd year. Grant of EC for further period will be considered after submission of rate of replenishment study report by December 2024.
- (ii) PP to submit the KML file for the proposed lease area.

APPROVED BY


Member Secretary, SEIAA


Member, SEIAA


8.12.2022
Chairman, SEIAA



Agenda Note of 101th Meeting of SEIAA, Odisha Held on 29.11.2022

AGENDA NO.101.14

Proposal No.	SIA/OR/MIN/289854/2022
Date of application	23.08.2022
File No.	289854/802-MINB2/08-2022
Project Type	Proposal for EC
Category	B2
Project/Activity including Schedule No.	1(a) Mining of minerals
Name of the Project	Proposal for grant of EC of Angi Dabugam sand quarry -I over 1.26 ha./3.11 acres in village Angi Dabugam under Dabugam Tahasil of Nabarangpur District Odisha.
Name of the company/Organization	Sri G. Sankar Narayan S/o-G. Apal Swamy At/Po-Papadahandi, Dist-Nabarangpur
Location of Project	Odisha
ToR Date	N/A
Name of the Consultant	N/A

Proposal in brief:

- I. The highlights of the proposal as ascertained from the application and as revealed from proceedings/discussion held during the meeting of SEAC/SEIAA, are given as under.
 - (i) This is a proposal for mining of sand from Angi Dabugam sand quarry-I over 1.26 ha./3.11 acres in village Angi Dabugam under Dabugam Tahasil of Nabarangpur District Odisha.
 - (ii) The mining area is a part of Survey of India Toposheet No. 65I/7 bounded by Latitude: 19°26'54.17" N to 19°27'02.79" N and Longitude: 82°24'38.54" E to 82°24'51.17" E.
 - (iii) The mining lease is an identified sairat source in the DSR. The Angi Dabugam sand quarry -I sairat source will be leased out under the OMMC Rules, 2016 by Tahasildar, Dabugam to the successful bidder (lessee) on the basis of public auction for a lease period of 5 years.
 - (iv) Documents submitted: -Form-1, PFR, checklist, Mining Plan, EMP and approval letter, DSR, Village sheet, Cluster certificate from Tahasildar, topo map etc.
 - (v) Whether submitted KML file of the lease area-Yes
 - (vi) Whether submitted scrutiny fee-Yes, of Rs. 2000/- vide e-Challan Ref No.33696C4AA0 dated 12.08.2022.
 - (vii) Distance from nearest sanctuary/ESZ- Sunabeda WLS-123.0 Km
 - (viii) Whether the lease area coming in DLC report-No, N/A
 - (ix) Whether the lease area reflecting in DSR-Yes
 - (x) Method of mining-Manual
 - (xi) River- Angi, depth of sand deposition-1.0 meter
 - (xii) Distance from nearest road bridge-0.2 km, village road -0.1 km
 - (xiii) Whether it is part of cluster -No
 - (xiv) Whether EC obtained earlier-Yes, submitted earlier EC compliance
 - (xv) Date of approval of mining plan- the Joint Director of Geology, Zonal Survey, Koraput on dated 08.06.2020.
 - (xvi) Production capacity per annum-600 cum/annum (max.), total production in 5 years period-3000 cum, Geological reserve-6471 cum and Mineable reserve-1499 cum.



Agenda Note of 101th Meeting of SEIAA, Odisha Held on 29.11.2022

- (xvii) Whether the DSR has been prepared as per the MoEF& CC, Govt. of India Notification S.O. 3611(E) dated 25.07.2018, Sustainable sand mining guidelines-2016 and Enforcement & Monitoring Guideline for sand mining-2020- No
- (xviii) Any deficiencies/omission have been noticed in the above documents-As per KML file it appears that road bridge is located 100 meter from proposed quarry.

Whether SEAC recommended the proposal – The proposal was placed in the SEAC meeting held on 14.10.2022 and the SEAC recommended the proposal for EC.

Decision Of Authority:

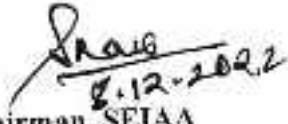
After detailed deliberations, the Authority decided to grant **Environmental Clearance** to this project with usual stipulated conditions applicable for sand quarry.

- (i) Maximum depth of mining 1.0 meter and maximum quantity of sand extraction shall be limited to 600 cum in 1st year and 150 cum in the 2nd year. Grant of EC for further period will be considered after submission of rate of replenishment study report by December 2024.
- (ii) 300 m of safety zone shall be maintaining from the both side of River Bridge which is passing middle of the quarry area.

APPROVED BY


Member Secretary, SEIAA


Member, SEIAA


Chairman, SEIAA
8.12.2022



Agenda Note of 101th Meeting of SEIAA, Odisha Held on 29.11.2022

AGENDA NO.101.15

Proposal No.	SIA/OR/MIN/276615/2022
Date of application	23.08.2022
File No.	276615/425-MINB2/08-2022
Project Type	Proposal for EC
Category	B2
Project/Activity including Schedule No.	1(a) Mining of minerals
Name of the Project	Proposal for grant of EC for Kainpur Stone Quarry-II (under cluster approach.) over an area of 5.27 Acre or 2.13 Hectares in village Kainpur under Jamda Tahasil of Mayurbhanj District of Odisha.
Name of the company/Organization	Tahasildar, Jamda, Mayurbhanj
Location of Project	Odisha
ToR Date	N/A
Name of the Consultant	N/A

Proposal in brief:

1. The highlights of the proposal as ascertained from the application and as revealed from proceedings/discussion held during the meeting of SEAC/SEIAA, are given as under.
 - (i) This is a proposal for mining of Stone from of for Kainpur Stone Quarry-II (under cluster approach) over an area of 5.27 Acre or 2.13 Hectares in village Kainpur under Jamda Tahasil of Mayurbhanj District of Odisha.
 - (ii) The mining area is a part of Survey of India Toposheet No. 73-J/3 bounded by Latitude: 22°16'12.40" N to 22°16'19.50" N and Longitude: 86°05'05.03" E to 86°05'13.00" E.
 - (iii) The mining lease is an identified sairat source in the DSR. The Kainpur Stone Quarry-II sairat source will be leased out under the OMMC Rules, 2016 by Tahasildar, Jamda to the successful bidder (lessee) on the basis of public auction for a lease period of 5 years.
 - (iv) Documents submitted: -Form-1, D.L.C., PFR, checklist, Mining Plan and approval letter, DSR, Village sheet, Cluster certificate from Tahasildar, topo map etc.
 - (v) Whether submitted KML file of the lease area-Yes
 - (vi) Whether submitted scrutiny fee-No, as Tahasildar is the applicant
 - (vii) Distance from nearest sanctuary/ESZ- Similipal WLS-29.9 Km
 - (viii) Whether the lease area coming in D.L.C report-No, clarified by the Tahasildar, Jamda, vide letter Nil dated 17.03.2022.
 - (ix) Whether the lease area reflecting in DSR-Yes
 - (x) Method of mining-Semi-mechanized
 - (xi) Distance from nearest road bridge-4.7 km, village road -1.10 km
 - (xii) Whether it is part of cluster -Yes, total lease area under cluster is 4.914 ha, B2-category and submitted cluster EMP
 - (xiii) Whether EC obtained earlier-Yes, and submitted earlier EC compliance
 - (xiv) Date of approval of mining plan- the Mining Officer, Baripada on 16.03.2022.
 - (xv) Production capacity per annum-5116 cum/annum (max.), total production in 5 years period-24510 cum, Geological reserve-243863 cum and Mineable reserve-171656 cum.



Agenda Note of 101th Meeting of SEIAA, Odisha Held on 29.11.2022

- (xvi) Whether the DSR has been prepared as per the MoEF & CC, Govt. of India Notification S.O. 3611(E) dated 25.07.2018, Sustainable sand mining guidelines-2016 and Enforcement & Monitoring Guideline for sand mining-2020- No
- (xvii) Any deficiencies/omission have been noticed in the above documents- Nil

Whether SEAC recommended the proposal – The proposal was placed in the SEAC meeting held on 02.09.2022 and the SEAC recommended the proposal for EC.

Decision Of Authority:

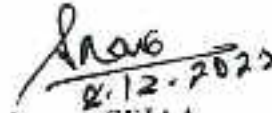
After detailed deliberations, the Authority decided to grant **Environmental Clearance** to this project with usual stipulated conditions applicable for stone quarry.

- (i) Maximum depth of mining 6.0 meter and maximum quantity of extraction shall be limited to 5116 cum in 1st year and 5116 cum in the 2nd year. Grant of EC for further period will be considered after submission of approved DSR as per the MoEF & CC, Govt. of India Notification S.O. 3611(E) dated 25.07.2018, Sustainable sand mining guidelines-2016 and Enforcement & Monitoring Guideline for sand mining-2020.

APPROVED BY


Member Secretary, SEIAA


Member, SEIAA


Chairman, SEIAA
2.12.2022



Agenda Note of 101th Meeting of SEIAA, Odisha Held on 29.11.2022

AGENDA NO.101.16	
Proposal No.	SIA/OR/MIN/283585/2022
Date of application	23.08.2022
File No.	283585/426-MINB2/08-2022
Project Type	Proposal for EC
Category	B2
Project/Activity including Schedule No.	1(a) Mining of minerals
Name of the Project	Proposal for grant of EC of Kunjam sand quarry over an area of 11.50 acres or 4.653 hectares at village Kunjam under Pallahara Tahasil of Anugul District, Odisha.
Name of the company/Organization	Tahasildar, Pallahara
Location of Project	Odisha
ToR Date	N/A
Name of the Consultant	N/A

Proposal in brief:

1. The highlights of the proposal as ascertained from the application and as revealed from proceedings/discussion held during the meeting of SEAC/SEIAA, are given as under.
 - (i) This is a proposal for mining of sand from Kunjam sand quarry over an area of 11.50 acres or 4.653 hectares at village Kunjam under Pallahara Tahasil of Anugul District, Odisha.
 - (ii) The mining area is a part of Survey of India Toposheet No. 73G/8 & 73G/4 bounded by Latitude: 21°12'14.3" N to 21°12'24.20" N and Longitude: 85°14'58.70" E to 85°15'17.00" E.
 - (iii) The mining lease is an identified sairat source in the DSR. The Kunjam sand quarry sairat source will be leased out under the OMMC Rules, 2016 by Tahasildar, Pallahara to the successful bidder (lessee) on the basis of public auction for a lease period of 5 years.
 - (iv) Documents submitted: -Form-1, PFR, checklist, Mining Plan, EMI^p and approval letter, DSR, Village sheet, Cluster certificate from Tahasildar, topo map etc.
 - (v) Whether submitted KML file of the lease area-Yes
 - (vi) Whether submitted scrutiny fee-No, as Tahasildar is the applicant
 - (vii) Distance from nearest sanctuary/ESZ- Tikarpada WLS-54.0 Km
 - (viii) Whether the lease area coming in DLC report-No, N/A
 - (ix) Whether the lease area reflecting in DSR-Yes
 - (x) Method of mining-Manual
 - (xi) River- Samakol, depth of sand deposition-0.5 meter
 - (xii) Distance from nearest road bridge-passing middle of the lease area, village road -0.7 km
 - (xiii) Whether it is part of cluster -No
 - (xiv) Whether EC obtained earlier-Yes, submitted earlier EC compliance
 - (xv) Date of approval of mining plan- the Joint Director of Geology, Zonal Survey, Dhenkanal on dated 07.05.2022.
 - (xvi) Production capacity per annum-2000 cum/annum (max.), total production in 5 years period-10000 cum, Geological reserve-14049 cum and Mincable reserve-4225 cum.
 - (xvii) Whether the DSR has been prepared as per the MoEF & CC, Govt. of India Notification S.O. 3611(E) dated 25.07.2018, Sustainable sand mining guidelines-2016 and Enforcement & Monitoring Guideline for sand mining-2020- No

[Handwritten signature]



Agenda Note of 101th Meeting of SEIAA, Odisha Held on 29.11.2022

Any deficiencies/omission have been noticed in the above documents- Nil

Whether SEAC recommended the proposal – The proposal was placed in the SEAC meeting held on 02.09.2022 and the SEAC recommended the proposal for EC.

Decision Of Authority:

After detailed deliberations, the Authority decided to grant **Environmental Clearance** to this project with usual stipulated conditions applicable for sand quarry.

- (i) Maximum depth of mining 0.5 meter and maximum quantity of extraction shall be limited to 2000 cum in 1st year and 500 cum in the 2nd year. Grant of EC for further period will be considered after submission of rate of replenishment study report by December 2024.

APPROVED BY


Member Secretary, SEIAA


Member, SEIAA


Chairman, SEIAA



Agenda Note of 101th Meeting of SEIAA, Odisha Held on 29.11.2022

AGENDA NO.101.17	
Proposal No.	SIA/OR/MIN/289807/2022
Date of application	23.08.2022
File No.	289807/803-MINB2/08-2022
Project Type	Proposal for EC
Category	B2
Project/Activity including Schedule No.	1(a) Mining of minerals
Name of the Project	Proposal for grant of EC for Balijodi Stone Quarry over an area of 5.00 acres or 2.02 hectares in village Balijodi under Jeypore Tahasil of Koraput District, Odisha.
Name of the company/Organization	Sri B. Dayananda Shetty S/o-Late B. Arippa Shetty, At-P.R. Peta, New Colony, Jeypore, Dist-Koraput, Pin-764003
Location of Project	Odisha
ToR Date	N/A
Name of the Consultant	N/A

Proposal in brief:

1. The highlights of the proposal as ascertained from the application and as revealed from proceedings/discussion held during the meeting of SEAC/SEIAA, are given as under.
 - (i) This is a proposal for mining of Stone from Balijodi Stone Quarry over an area of 5.00 acres or 2.02 hectares in village Balijodi under Jeypore Tahasil of Koraput District, Odisha.
 - (ii) The mining area is a part of Survey of India Toposheet No. E44K9 bounded by Latitude: 18°52'09.70" N to 18°52'02.60" N and Longitude: 82°36'10.00" E to 82°36'05.20" E.
 - (iii) The mining lease is an identified sairat source in the DSR. The Balijodi Stone Quarry sairat source will be leased out under the OMMC Rules, 2016 by Tahasildar, Jeypore to the successful bidder (lessee) on the basis of public auction for a lease period of 5 years.
 - (iv) Documents submitted: -Form-1, D.L.C., PFR, checklist, Mining Plan and approval letter, DSR, Village sheet, Cluster certificate from Tahasildar, topo map etc.
 - (v) Whether submitted KML file of the lease area-Yes
 - (vi) Whether submitted scrutiny fee-Yes of Rs. 1000/- vide e-Challan Ref. No. 336A1804DF dt. 23.08.2022.
 - (vii) Distance from nearest sanctuary/FSZ- Kanger Valley WLS-40.0 Km
 - (viii) Whether the lease area coming in DLC report-No, clarified by the Tahasildar, Jeypore, vide letter 2017 dated 17.08.2022.
 - (ix) Whether the lease area reflecting in DSR-Yes
 - (x) Method of mining-Semi-mechanized
 - (xi) Distance from nearest road bridge-3.0 km, village road -1.0 km
 - (xii) Whether it is part of cluster -No
 - (xiii) Whether EC obtained earlier-Yes, but not submitted earlier EC compliance
 - (xiv) Date of approval of mining plan- the Joint Director of Geology, Koraput on 08.05.2020.
 - (xv) Production capacity per annum-1500 cum/annum (max.), total production in 5 years period-7500 cum, Geological reserve-113715 cum and Mineable reserve-49450 cum.



Agenda Note of 101th Meeting of SEIAA, Odisha Held on 29.11.2022

- (xvi) Whether the DSR has been prepared as per the MoEF & CC, Govt. of India Notification S.O. 3611(E) dated 25.07.2018, Sustainable sand mining guidelines-2016 and Enforcement & Monitoring Guideline for sand mining-2020- **No**
- (xvii) Any deficiencies/omission have been noticed in the above documents-Not submitted earlier EC compliance and submitted false information in the checklist.

Whether SEAC recommended the proposal – The proposal was placed in the SEAC meeting held on 02.09.2022 and the SEAC recommended the proposal for EC.

Decision Of Authority:

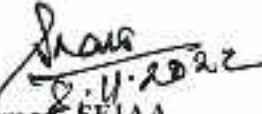
In the google earth map/KML file, it appears that there is already quarrying activity in the proposed lease area. After detailed deliberations, the Authority decided that the Tahsildar has to submit the site inspection report on the following point.

- (i) Whether EC has been granted previously for the proposed quarry? If yes, submit the full-scale compliance of the EC stipulations.
- (ii) If, no whether there is any violation occurred and action taken thereof.

APPROVED BY


Member Secretary, SEIAA


Member, SEIAA


Chairman, SEIAA



Agenda Note of 101th Meeting of SEIAA, Odisha Held on 29.11.2022

AGENDA NO.101.18

Proposal No.	SIA/OR/MIN/289802/2022
Date of application	23.08.2022
File No.	289802/804-MINB2/08-2022
Project Type	Proposal for EC
Category	B2
Project/Activity including Schedule No.	1(a) Mining of minerals
Name of the Project	Proposal for grant of EC for Dhudhalmunda Stone quarry No-3 over an area of 2.55 acres or 1.03 hectares (under Cluster approach of total cluster area-6.94Acres or 2.811ha) in village Dhudhalmunda under Jujomura Tahasil of Sambalpur District, Odisha.
Name of the company/Organization	Sri Dhiraj Kumar Agrawalla At-Green Park Residency, Block-B, Flat No-204,2nd floor, Ashapalli Road,Near Women Police station,Sadar, Sambalpur, Odisha-768001
Location of Project	Odisha
ToR Date	N/A
Name of the Consultant	N/A

Proposal in brief:

2. The highlights of the proposal as ascertained from the application and as revealed from proceedings/discussion held during the meeting of SEAC/SEIAA, are given as under.
- (xviii) This is a proposal for mining of Stone from Dhudhalmunda Stone quarry No-3 over an area of 2.55 acres or 1.03 hectares (under Cluster approach of total cluster area-6.94Acres or 2.811ha) in village Dhudhalmunda under Jujomura Tahasil of Sambalpur District, Odisha.
 - (xix) The mining area is a part of Survey of India Toposheet No. F45M3 (73C/3) bounded by Latitude: 21°21'16.54" N to 21°21'22.90" N and Longitude: 84°05'49.90" E to 84°05'55.30" E.
 - (xx) The mining lease is an identified sairat source in the DSR. The Dhudhalmunda Stone quarry No-3 sairat source will be leased out under the OMMC Rules, 2016 by Tahasildar, Jujomura to the successful bidder (lessee) on the basis of public auction for a lease period of 5 years.
 - (xxi) Documents submitted: -Form-1, D.I.C., PFR, checklist, Mining Plan and approval letter, DSR, Village sheet, Cluster certificate from Tahasildar, topo map etc.
 - (xxii) Whether submitted KML file of the lease area-Yes
 - (xxiii) Whether submitted scrutiny fee-Yes of Rs. 1000/- vide e-Challan Ref. No. 31280CE825 dt. 25.11.2021.
 - (xxiv) Distance from nearest sanctuary/ESZ- Ushakothi WLS-25.0 Km
 - (xxv) Whether the lease area coming in DLC report-No, clarified by the Tahasildar, Jujomura, vide letter Nil dated Nil.
 - (xxvi) Whether the lease area reflecting in DSR-Yes
 - (xxvii) Method of mining- Semi-mechanized

[Handwritten signature]



Agenda Note of 101th Meeting of SEIAA, Odisha Held on 29.11.2022

- (xxxiv) Distance from nearest road bridge-0.6 km, village road -0.2 km, village-150 meter
- (xxxv) Whether it is part of cluster - Yes, Dudhalmunda Stone quarry-2 and 3 are coming a single cluster over cluster area-2.811 ha, B2-category submitted cluster EMP.
- (xxx) Whether EC obtained earlier-Yes, but not submitted earlier EC compliance
- (xxxvi) Date of approval of mining plan- the Joint Director of Geology, Zonal Survey, Sambalpur on 30.09.2021.
- (xxxvii) Production capacity per annum-1890 cum/annum (max.), total production in 5 years period-9450 cum, Geological reserve-138150 cum and Mineable reserve-43294 cum.
- (xxxviii) Whether the DSR has been prepared as per the MoEF& CC, Govt. of India Notification S.O. 3611(E) dated 25.07.2018, Sustainable sand mining guidelines-2016 and Enforcement & Monitoring Guideline for sand mining-2020- No
- (xxxiv) Any deficiencies/omission have been noticed in the above documents-Village is located 150 meter away from the proposed quarry.

Whether SEAC recommended the proposal - The proposal was placed in the SEAC meeting held on 02.09.2022 and the SEAC recommended the proposal for EC.

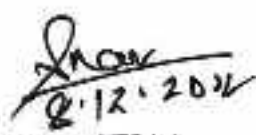
Decision Of Authority:

From the google earth map/KML file, it appears that mining lease area is located 150 meters from the nearest village. Mining with blasting is not permitted as per the CPCB guideline dated 09.07.2020. After detailed deliberations, the Authority decided to reject the proposal on the above reasons.

APPROVED BY


Member Secretary, SEIAA


Member, SEIAA


Chairman, SEIAA



Agenda Note of 101th Meeting of SEIAA, Odisha Held on 29.11.2022

AGENDA NO.101.19

Proposal No.	SIA/OR/MIN/289730/2022
Date of application	22.08.2022
File No.	289730/429-MINB2/08-2022
Project Type	Proposal for EC
Category	B2
Project/Activity including Schedule No.	1(a) Mining of minerals
Name of the Project	Proposal for grant of EC of Bargaon Sand Bed over an area of 4.75 Acres or 1.922 Hectares in village Bargaon under Junagarh tahasil of Kalahandi district.
Name of the company/Organization	Tahasildar, Junagarh
Location of Project	Odisha
ToR Date	N/A
Name of the Consultant	N/A

Proposal in brief:

1. The highlights of the proposal as ascertained from the application and as revealed from proceedings/discussion held during the meeting of SEAC/SEIAA, are given as under.
 - (i) This is a proposal for mining of sand from Bargaon Sand Bed over an area of 4.75 Acres or 1.922 Hectares in village Bargaon under Junagarh tahasil of Kalahandi district.
 - (ii) The mining area is a part of Survey of India Toposheet No. E44E13 (65J/13) bounded by Latitude: 19°47'52.03" N to 19°48'04.07" N and Longitude: 82°54'44.77" E to 82°54'48.08" E.
 - (iii) The mining lease is an identified sairat source in the DSR. The Bargaon Sand Bed sairat source will be leased out under the OMMC Rules, 2016 by Tahasildar, Junagarh to the successful bidder (lessee) on the basis of public auction for a lease period of 5 years.
 - (iv) Documents submitted: -Form-1, PFR, checklist, Mining Plan, EMP and approval letter, DSR, Village sheet, Cluster certificate from Tahasildar, topo map etc.
 - (v) Whether submitted KML file of the lease area-No
 - (vi) Whether submitted scrutiny fee-No, as Tahasildar is the applicant
 - (vii) Distance from nearest sanctuary/ESZ- Karalapat WLS-19.0 Km
 - (viii) Whether the lease area coming in DLC report-No, N/A
 - (ix) Whether the lease area reflecting in DSR-Yes
 - (x) Method of mining-Manual
 - (xi) River- Hati, depth of sand deposition-1.5 meter
 - (xii) Distance from nearest road bridge-5.7km, village road -1.1 km
 - (xiii) Whether it is part of cluster -No
 - (xiv) Whether EC obtained earlier-No
 - (xv) Date of approval of mining plan-the Deputy Director Geology & Authorised Officer Zonal Survey, Balangiron dated 11.01.2021.
 - (xvi) Production capacity per annum-2175 cum/annum (max.), total production in 5 years period-10875 cum, Geological reserve-28835 cum and Mineable reserve-19845 cum.
 - (xvii) Whether the DSR has been prepared as per the MoEF & CC, Govt. of India Notification S.O. 3611(E) dated 25.07.2018. Sustainable sand mining guidelines-2016 and Enforcement & Monitoring Guideline for sand mining-2020- No



Agenda Note of 101th Meeting of SEIAA, Odisha Held on 29.11.2022

(xviii) Any deficiencies/omission have been noticed in the above documents-Not submitted KML file

Whether SEAC recommended the proposal – The proposal was placed in the SEAC meeting held on 02.09.2022 and the SEAC recommended the proposal for EC.

Decision Of Authority:

After detailed deliberations, the Authority decided to grant Environmental Clearance to this project with usual stipulated conditions applicable for sand quarry.

- (i) Maximum depth of mining 1.5 meter and maximum quantity of extraction shall be limited to 2175 cum in 1st year and 544 cum in the 2nd year. Grant of EC for further period will be considered after submission of rate of replenishment study report by December 2024.
- (ii) The PP ask to submit KML file of the proposed lease area.

APPROVED BY


Member Secretary, SEIAA


Member, SEIAA


Chairman, SEIAA



Agenda Note of 101th Meeting of SEIAA, Odisha Held on 29.11.2022

AGENDA NO.101.20	
Proposal No.	SIA/OR/MIN/276290/2022
Date of application	22.08.2022
File No.	276290/414-MINB2/08-2022
Project Type	Proposal for EC
Category	B2
Project/Activity including Schedule No.	1(a) Mining of minerals
Name of the Project	Proposal for grant of EC of KURGA JHARBERNI SAND BED over an area 10.00acres or 4.046hectares in Kurga village of Tangarpali tahasil in Sundargarh district Odisha
Name of the company/Organization	Tahasildar, Tangarpali
Location of Project	Odisha
ToR Date	N/A
Name of the Consultant	N/A

Proposal in brief:

1. The highlights of the proposal as ascertained from the application and as revealed from proceedings/discussion held during the meeting of SEAC/SEIAA, are given as under.

- (i) This is a proposal for mining of sand from KURGA JHARBERNI SAND BED over an area 10.00acres or 4.046hectares in Kurga village of Tangarpali tahasil in Sundargarh district Odisha.
- (ii) The mining area is a part of Survey of India Toposheet No. F44L16 bounded by Latitude: 22°40'55.32" N to 22°50'70.17" N and Longitude: 83°59'39.51" E to 83°59'48.39" E.
- (iii) The mining lease is an identified sairat source in the DSR. The KURGA JHARBERNI SAND BED sairat source will be leased out under the OMMC Rules, 2016 by Tahasildar, Tangarpali to the successful bidder (lessee) on the basis of public auction for a lease period of 5 years.
- (iv) Documents submitted: -Form-1, PFR, checklist, Mining Plan, EMP and approval letter, DSR, Village sheet, Cluster certificate from Tahasildar, topo map etc.
- (v) Whether submitted KML file of the lease area-Yes
- (vi) Whether submitted scrutiny fee-No, as Tahasildar is the applicant
- (vii) Distance from nearest sanctuary/ESZ- Debrigarh WLS-62.0 Km
- (viii) Whether the lease area coming in DLC report-No, N/A
- (ix) Whether the lease area reflecting in DSR-Yes
- (x) Method of mining-Manual
- (xi) River- IB, depth of sand deposition-1.2 meter
- (xii) Distance from nearest road bridge-4.0km, village road -2.5 km
- (xiii) Whether it is part of cluster - No
- (xiv) Whether EC obtained earlier-yes, submitted EC compliance
- (xv) Date of approval of mining plan-the Deputy Director Geology & Authorised Officer Zonal Survey, Balangir dated 11.04.2022.
- (xvi) Production capacity per annum-12000 cum/annum (max.), total production in 5 years period-60000 cum, Geological reserve-48552 cum and Mineable reserve-40776 cum.

[Handwritten signature]



Agenda Note of 101th Meeting of SEIAA, Odisha Held on 29.11.2022

- (xvii) Whether the DSR has been prepared as per the MoEF& CC, Govt. of India Notification S.O. 3611(E) dated 25.07.2018, Sustainable sand mining guidelines-2016 and Enforcement & Monitoring Guideline for sand mining-2020- **No**
- (xviii) Any deficiencies/omission have been noticed in the above documents-**Nil**

Whether SEAC recommended the proposal – The proposal was placed in the SEAC meeting held on 02.09.2022 and the SEAC recommended the proposal for EC.

Decision Of Authority:

After detailed deliberations, the Authority decided to grant **Environmental Clearance** to this project with usual stipulated conditions applicable for sand quarry.

- (i) Maximum depth of mining 1.2 meter and maximum quantity of extraction shall be limited to 12000 cum in 1st year and 3000 cum in the 2nd year. Grant of EC for further period will be considered after submission of rate of replenishment study report by December 2024.

APPROVED BY


Member Secretary, SEIAA


Member, SEIAA


Chairman, SEIAA



Agenda Note of 101th Meeting of SEIAA, Odisha Held on 29.11.2022

AGENDA NO.101.21

Proposal No.	SIA/OR/MIN/289524/2022
Date of application	20.08.2022
File No.	289524/428-MINB2/08-2022
Project Type	Proposal for EC
Category	B2
Project/Activity including Schedule No.	1(a) Mining of minerals
Name of the Project	Proposal for grant of EC for Ambaguda Stone Quarry over an area 8.75 acres or 3.541 hectares in Ambaguda village under Boden tahasil of Nuapada district Odisha.
Name of the company/Organization	Tahasildar Boden
Location of Project	Odisha
ToR Date	N/A
Name of the Consultant	N/A

Proposal in brief:

1. The highlights of the proposal as ascertained from the application and as revealed from proceedings/discussion held during the meeting of SEAC/SEIAA, are given as under.
 - (i) This is a proposal for mining of Stone from Ambaguda Stone Quarry over an area 8.75 acres or 3.541 hectares in Ambaguda village under Boden tahasil of Nuapada district Odisha.
 - (ii) The mining area is a part of Survey of India Toposheet No. F44W11 bounded by Latitude: 20°14'03.08" N to 20°14'16.20" N and Longitude: 82°36'58.77" E to 82°36'06.80" E.
 - (iii) The mining lease is an identified sairat source in the DSR. The Ambaguda Stone Quarry sairat source will be leased out under the OMMC Rules, 2016 by Tahasildar, Boden to the successful bidder (lessee) on the basis of public auction for a lease period of 5 years.
 - (iv) Documents submitted: -Form-1, D.I.C., PFR, checklist, Mining Plan and approval letter, DSR, Village sheet, Cluster certificate from Tahasildar, topo map etc.
 - (v) Whether submitted KML file of the lease area-Yes
 - (vi) Whether submitted scrutiny fee-No
 - (vii) Distance from nearest sanctuary/ESZ- Sunabeda W.I.S-12.0 Km
 - (viii) Whether the lease area coming in D.I.C report-No, clarified by the Tahasildar, Boden, vide letter Nil dated 12.08.2022.
 - (ix) Whether the lease area reflecting in DSR-Yes
 - (x) Method of mining-Semi-mechanized
 - (xi) Distance from nearest road bridge-8.2 km, village road -0.45 km
 - (xii) Whether it is part of cluster -No
 - (xiii) Whether EC obtained earlier-No
 - (xiv) Date of approval of mining plan- the Joint Director of Geology, Zonal Survey, Balangir on 25.06.2020.
 - (xv) Production capacity per annum-2700 cum/annum (max.), total production in 5 years period-13500 cum, Geological reserve-287734 cum and Mineable reserve-28224 cum.
 - (xvi) Whether the DSR has been prepared as per the MoEF& CC, Govt. of India Notification S.O. 3611(E) dated 25.07.2018, Sustainable sand mining guidelines-2016 and Enforcement & Monitoring Guideline for sand mining-2020- No

[Signature]



Agenda Note of 101th Meeting of SEIAA, Odisha Held on 29.11.2022

Any deficiencies/omission have been noticed in the above documents-The ESZ of Sunabeda WLS is not finalized till date and the proposed quarry is located 12 km from the Sunabeda WLS as submitted by Tahasildar that may be clarified from concerned DFO.

Whether SEAC recommended the proposal – The proposal was placed in the SEAC meeting held on 02.09.2022 and the SEAC recommended the proposal for EC.

Decision Of Authority:

As per the Parivesh portal/KMI, file the distance of the proposed mining area is showing 5-6 km from ESZ of Sunabeda Wildlife Sanctuary. After detailed deliberations, the Authority decided to request the DFO Sunabeda Wildlife Division to clarify whether the proposed stone quarry area is coming within the notified/proposed ESZ of Sunabeda Wildlife Sanctuary.

APPROVED BY


Member Secretary, SEIAA


Member, SEIAA


Chairman, SEIAA
29.12.2022



Agenda Note of 101th Meeting of SEIAA, Odisha Held on 29.11.2022

AGENDA NO.101.22	
Proposal No.	SIA/OR/MIN/271286/2022
Date of application	20.08.2022
File No.	271286/412-MINB2/08-2022
Project Type	Proposal for EC
Category	B2
Project/Activity including Schedule No.	1(a) Mining of minerals
Name of the Project	Proposal for grant of EC for Balibareni Laterite quarry over 8.50 ac or 3.44 ha in Balibareni village under Begunia Tahasil of Khordha District Odisha.
Name of the company/Organization	Sri Raja Kishore Dash S/o-Late Dinabandhu Dash At-Bijipur, Plot No.-663, Ps/Po-Tamando, Bhubaneswar, Dist-Khordha
Location of Project	Odisha
ToR Date	N/A
Name of the Consultant	N/A

Proposal in brief:

1. The highlights of the proposal as ascertained from the application and as revealed from proceedings/discussion held during the meeting of SEAC/SEIAA, are given as under.
 - (i) This is a proposal for mining of Stone from Balibareni Laterite quarry over 8.50 ac or 3.44 ha in Balibareni village under Begunia Tahasil of Khordha District Odisha.
 - (ii) The mining area is a part of Survey of India Toposheet No, 73H/8 bounded by Latitude: 20°07'45.09"N to 20°07'54.92"N and longitudes of 85°27'55.08"E to 85°28'00.17"E.
 - (iii) The mining lease is an identified sairat source in the DSR. The Balibareni Laterite quarry sairat source will be leased out under the OMMC Rules, 2016 by Tahasildar, Begunia to the successful bidder (lessee) on the basis of public auction for a lease period of 5 years.
 - (iv) Documents submitted: -Form-1, D.L.C., PFR, checklist, Mining Plan and approval letter, DSR, Village sheet, Cluster certificate from Tahasildar, topo map etc.
 - (v) Whether submitted KML file of the lease area-Yes
 - (vi) Whether submitted scrutiny fee-Yes of Rs. 1000/- vide e-Challan Ref. No, 31280CE825 dt. 25.11.2021.
 - (vii) Distance from nearest sanctuary/ESZ- Chnadaka WLS-21.0 Km
 - (viii) Whether the lease area coming in DLC report-No, clarified by the Tahasildar, Begunia, vide letter Nil dated 11.03.2022.
 - (ix) Whether the lease area reflecting in DSR-Yes
 - (x) Method of mining-Semi-mechanized
 - (xi) Distance from nearest road bridge-2.81 km, village road -1.0 km
 - (xii) Whether it is part of cluster -No
 - (xiii) Whether EC obtained earlier-No
 - (xiv) Date of approval of mining plan- the Director of Geology, Bhubaneswar on 25.06.2020.
 - (xv) Production capacity per annum-12000 cum/annum (max.), total production in 5 years period-59850 cum, Geological reserve-73989 cum and Mineable reserve-61023 cum.

[Handwritten signature]



Agenda Note of 101th Meeting of SEIAA, Odisha Held on 29.11.2022

(xvi)

Whether the DSR has been prepared as per the MoEF& CC, Govt. of India Notification S.O. 3611(E) dated 25.07.2018, Sustainable sand mining guidelines-2016 and Enforcement & Monitoring Guideline for sand mining-2020- No

(xvii)

Any deficiencies/omission have been noticed in the above documents-Some tree species are existing in the lease area as it appears in KML file.

Whether SEAC recommended the proposal – The proposal was placed in the SEAC meeting held on 02.09.2022 and the SEAC recommended the proposal for EC.

Decision Of Authority:

The Tahasildar, Begunia vide letter no. 2025 dated 28.07.2022 has clarified that there were some illegal excavations earlier for which an amount of Rs. 13,41,000/- has been collected as penalty/royalty. Since it is a violation case after detailed deliberations, the Authority decided to referred back the proposal to SEAC for consideration of issue of ToR, if any, as per Step-3(Page no. 06) of the OM no. F No. 22-21/2020-IA.III dated 07.07.2021.

APPROVED BY


Member Secretary, SEIAA


Member, SEIAA


Chairman, SEIAA



Agenda Note of 101th Meeting of SEIAA, Odisha Held on 29.11.2022

AGENDA NO.101.23	
Proposal No.	SIA/OR/MIN/289160/2022
Date of application	18.08.2022
File No.	289160/409-MINB2/08-2022
Project Type	Proposal for EC
Category	B2
Project/Activity including Schedule No.	1(a) Mining of minerals
Name of the Project	Proposal for grant of EC for Kulange Basti Sand Bed over an area 12.35acres or 5.00hectares in village Brahmani Nadi Kha under Bonai tahasil of Sundargarh district Odisha
Name of the company/Organization	M/s. Sri Balaji Traders Sri Ghanashyam Agarwal (Authorized person) Plot No. 75/B, Industrial Estate, Kalunga, Rourkela, Dist-Sundargarh, Pin-770031
Location of Project	Odisha
ToR Date	N/A
Name of the Consultant	N/A

Proposal in brief:

I. The highlights of the proposal as ascertained from the application and as revealed from proceedings/discussion held during the meeting of SEAC/SEIAA, are given as under.

- (i) This is a proposal for mining of sand from Kulange Basti Sand Bed over an area 12.35acres or 5.00hectares in village Brahmani Nadi Kha under Bonai tahasil of Sundargarh district Odisha.
- (ii) The mining area is a part of Survey of India Toposheet No. F45M13 bounded by Latitude: 21°48'39.37"N to 21°48'52.49"N and longitudes of 84°57'51.40"E to 84°57'57.99"E.
- (iii) The mining lease is an identified sairat source in the DSR. The Kulange Basti Sand Bed sairat source will be leased out under the OMMC Rules, 2016 by Tahasildar, Bonai to the successful bidder (lessee) on the basis of public auction for a lease period of 5 years.
- (iv) Documents submitted: -Form-1, PFR, EMP, checklist, Mining Plan and approval letter, DSR, Village sheet, Cluster certificate from Tahasildar, topo map etc.
- (v) Whether submitted KML file of the lease area-Not submitted any KML file
- (vi) Whether submitted scrutiny fee-Yes of Rs. 2000/- vide e-Challan Ref. No. 3369CA436C dt. 18.08.2022
- (vii) Distance from nearest sanctuary/ESZ- Ushakothi WLS-68.0 Km
- (viii) Whether the lease area coming in DLC report-No, N/A
- (ix) Whether the lease area reflecting in DSR-Yes
- (x) Method of mining-Manual
- (xi) River-Brahmani, Depth of sand deposition-1.5 meter
- (xii) Distance from nearest road bridge-0.5 km. village road -0.2 km
- (xiii) Whether it is part of cluster -No
- (xiv) Whether EC obtained earlier-No

[Handwritten signature]



Agenda Note of 101th Meeting of SEIAA, Odisha Held on 29.11.2022

- (xv) Date of approval of mining plan- the Deputy Director of Geology, Zonal Survey, Sambalpur on 27.10.2021.
- (xvi) Production capacity per annum-25000 cum/annum (max.), total production in 5 years period-125000 cum, Geological reserve-75000 cum and Mincable reserve-63660 cum.
- (xvii) Depth of mining as per approved mining plan-1.0 meter
- (xviii) Whether the DSR has been prepared as per the MoEF& CC, Govt. of India Notification S.O. 3611(E) dated 25.07.2018, Sustainable sand mining guidelines-2016 and Enforcement & Monitoring Guideline for sand mining-2020- **No**
- (xix) Any deficiencies/omission have been noticed in the above documents-Not submitted KML file. The lease area is newly added source which is reflect in the revised DSR-2022 yet to be approved by SEIAA.

Whether SEAC recommended the proposal – The proposal was placed in the SEAC meeting held on 02.09.2022 and the SEAC recommended the proposal for EC.

Decision Of Authority:

After detailed deliberations, the Authority decided to **reject the proposal** as the proposed quarry is a new source and ~~enter in~~ the DSR which is yet to be approved by the competent authority.

APPROVED BY


Member Secretary, SEIAA


Member, SEIAA


Chairman, SEIAA



Agenda Note of 101th Meeting of SEIAA, Odisha Held on 29.11.2022

AGENDA NO.101.24	
Proposal No.	SIA/OR/MIN/287854/2022
Date of application	16.08.2022
File No.	287854/405-MINB2/08-2022
Project Type	Proposal for EC
Category	B2
Project/Activity including Schedule No.	I(a) Mining of minerals
Name of the Project	Proposal for grant of EC of Angi Dabugam sand quarry -II over 1.62 ha./4.0 acres in village Angi Dabugam under Dabugam Tahasil of Nabarangpur District Odisha.
Name of the company/Organization	Sri G. Sankar Narayan S/o-G. Apal Swamy At/Po-Papadahandi, Dist-Nabarangpur
Location of Project	Odisha
ToR Date	N/A
Name of the Consultant	N/A

Proposal in brief:

1. The highlights of the proposal as ascertained from the application and as revealed from proceedings/discussion held during the meeting of SEAC/SEIAA, are given as under.
 - (i) This is a proposal for mining of sand from Angi Dabugam sand quarry -II over 1.62 ha./4.0 acres in village Angi Dabugam under Dabugam Tahasil of Nabarangpur District Odisha.
 - (ii) The mining area is a part of Survey of India Toposheet No. 651/7 bounded by Latitude: 19°27'42.48" N to 19°27'47.91" N and Longitude: 82°25'36.00" E to 82°25'44.63" E.
 - (iii) The mining lease is an identified sairat source in the DSR. The Angi Dabugam sand quarry -II sairat source will be leased out under the OMMC Rules, 2016 by Tahasildar, Dabugaon to the successful bidder (lessee) on the basis of public auction for a lease period of 5 years.
 - (iv) Documents submitted: -Form-1, PFR, checklist, Mining Plan, EMP and approval letter, DSR, Village sheet, Cluster certificate from Tahasildar, topo map etc.
 - (v) Whether submitted KML file of the lease area-Yes
 - (vi) Whether submitted scrutiny fee-Yes, of Rs. 2000/- vide c-Challan Ref No. 33696C446C dated 12.08.2022.
 - (vii) Distance from nearest sanctuary/ESZ- Sunabeda WLS-123.0 Km
 - (viii) Whether the lease area coming in DLC report-No, N/A
 - (ix) Whether the lease area reflecting in DSR-Yes
 - (x) Method of mining-Manual
 - (xi) River- Angi, depth of sand deposition-1.0 meter
 - (xii) Distance from nearest road bridge-0.35 km, village road -0.8 km, **River embankment-10 meter**
 - (xiii) Whether it is part of cluster -No
 - (xiv) Whether EC obtained earlier-Yes, submitted earlier EC compliance
 - (xv) Date of approval of mining plan- the Joint Director of Geology, Zonal Survey, Koraput on dated 08.06.2020.



Agenda Note of 101th Meeting of SEIAA, Odisha Held on 29.11.2022

- (xvi) Production capacity per annum-1450 cum/annum (max.), total production in 5 years period-7250 cum, Geological reserve-9822 cum and Mineable reserve-3624 cum.
- (xvii) Whether the DSR has been prepared as per the MoEF & CC, Govt. of India Notification S.O. 3611(E) dated 25.07.2018, Sustainable sand mining guidelines-2016 and Enforcement & Monitoring Guideline for sand mining-2020- **No**
- (xviii) Any deficiencies/omission have been noticed in the above documents-Not submitted proper KMI. file as per SOP, Bridge is very closed to the lease area.

Whether SEAC recommended the proposal – The proposal was placed in the SEAC meeting held on 02.09.2022 and the SEAC **rejected** the proposal for EC because river embankment is located 10 meter from the proposed quarry which is not permissible as per MOEF & CC sustainable sand mining guideline (minimum distance from quarry boundary to river embankment 50 meter)

Decision Of Authority:

After detailed deliberations, the Authority decided to **reject the proposal** as the proposed sand bed is located 10 meter from river embankment as certified by concerned Tahasildar and SEAC rejected the proposal on its meeting held on 02.09.2022.

APPROVED BY


Member Secretary, SEIAA


Member, SEIAA


Chairman, SEIAA



Agenda Note of 101th Meeting of SEIAA, Odisha Held on 29.11.2022

AGENDA NO.101.25	
Proposal No.	SIA/OR/MIN/288737/2022
Date of application	16.08.2022
File No.	288737/406-MINB2/08-2022
Project Type	Proposal for EC
Category	B2
Project/Activity including Schedule No.	1(a) Mining of minerals
Name of the Project	Proposal for grant of EC for Kanchandumuria Sand Bed over an area of 2.780 Acre or 1.125 Hectares in village Kanchandumuria under Jhumpura Tahasil of Keonjhar District of Odisha.
Name of the company/Organization	Sri Nirmal Kumar Ojha S/o-Nalamani Ojha At-Nuarampas, Po-Badarampas, Ps-Nandipada, Dist-Keonjhar, Pin-758083
Location of Project	Odisha

Proposal in brief:

1. The highlights of the proposal as ascertained from the application and as revealed from proceedings/discussion held during the meeting of SEAC/SEIAA, are given as under.
 - (i) This is a proposal for mining of sand from Kanchandumuria Sand Bed over an area of 2.780 Acre or 1.125 Hectares in village Kanchandumuria under Jhumpura Tahasil of Keonjhar District of Odisha.
 - (ii) The mining area is a part of Survey of India Toposheet No. F45N9 bounded by Latitude: 21°49'47.60" N to 21°49'52.80" N and Longitude: 85°41'17.80" E to 85°41'35.10" E.
 - (iii) The mining lease is an identified sairat source in the DSR. The Kanchandumuria Sand Bed sairat source will be leased out under the OMMC Rules, 2016 by Tahasildar, Jhumpura to the successful bidder (lessee) on the basis of public auction for a lease period of 5 years.
 - (iv) Documents submitted: -Form-1, PFR, checklist, Mining Plan, EMP and approval letter, DSR, Village sheet, Cluster certificate from Tahasildar, topo map etc.
 - (v) Whether submitted KML file of the lease area-Yes
 - (vi) Whether submitted scrutiny fee-Yes, of Rs. 2000/- vide e-Challan Ref No. 33690DDD80 dated 05.08.2022.
 - (vii) Distance from nearest sanctuary/ESZ- Similipal WLS-40.0 Km
 - (viii) Whether the lease area coming in DLC report-No, N/A
 - (ix) Whether the lease area reflecting in DSR-Yes
 - (x) Method of mining-Manual
 - (xi) River- Marmeda, depth of sand deposition-1.0 meter
 - (xii) Distance from nearest road bridge-passing middle of the lease area, village road -0.5 km.
 - (xiii) Whether it is part of cluster -No
 - (xiv) Whether EC obtained earlier-No
 - (xv) Date of approval of mining plan- the Joint Director of Geology, Keonjhar on dated 26.04.2022.
 - (xvi) Production capacity per annum-500 cum/annum (max.), total production in 5 years period-2500 cum, Geological reserve-11250 cum and Mineable reserve-3510 cum.

[Signature]



Agenda Note of 101th Meeting of SEIAA, Odisha Held on 29.11.2022

- (xvii) Whether the DSR has been prepared as per the MoEF& CC, Govt. of India Notification S.O. 3611(E) dated 25.07.2018, Sustainable sand mining guidelines-2016 and Enforcement & Monitoring Guideline for sand mining-2020- No
- (xviii) Any deficiencies/omission have been noticed in the above documents- Nil

Whether SEAC recommended the proposal – The proposal was placed in the SEAC meeting held on 02.09.2022 and the SEAC recommended the proposal for EC.

Decision Of Authority:

After detailed deliberations, the Authority decided to grant **Environmental Clearance** to this project with usual stipulated conditions applicable for sand quarry.

- (i) Maximum depth of mining 1.0 meter and maximum quantity of extraction shall be limited to 500 cum in 1st year and 125 cum in the 2nd year. Grant of EC for further period will be considered after submission of rate of replenishment study report by December 2024.

APPROVED BY


Member Secretary, SEIAA


Member, SEIAA


Chairman, SEIAA



Agenda Note of 101th Meeting of SEIAA, Odisha Held on 29.11.2022

AGENDA NO.101.26

Proposal No.	SIA/OR/MIN/276812/2022
Date of application	12.08.2022
File No.	276812/421-MTNB2/08-2022
Project Type	Proposal for EC
Category	B2
Project/Activity including Schedule No.	1(a) Mining of minerals
Name of the Project	Proposal for grant of EC for Balanposi Stone Quarry Over an area of 2.00 Acre or 0.809 Hectares in village Balanposi under Raruan Tahasil of Mayurbhanj District of Odisha.
Name of the company/Organization	Tahasildar, Raruan, Mayurbhanj
Location of Project	Odisha
ToR Date	N/A
Name of the Consultant	N/A

Proposal in brief:

1. The highlights of the proposal as ascertained from the application and as revealed from proceedings/discussion held during the meeting of SEAC/SEIAA, are given as under.
 - (i) This is a proposal for mining of Stone from Balanposi Stone Quarry Over an area of 2.00 Acre or 0.809 Hectares in village Balanposi under Raruan Tahasil of Mayurbhanj District of Odisha.
 - (ii) The mining area is a part of Survey of India Toposheet No. F45H/16 bounded by Latitude: 22°00'41.30"N to 22°00'47.40"N and longitudes of 85°58'10.20"E to 85°58'15.80"E.
 - (iii) The mining lease is an identified sairat source in the DSR. Balanposi Stone Quarry sairat source will be leased out under the OMMC Rules, 2016 by Tahasildar, Raruan to the successful bidder (lessee) on the basis of public auction for a lease period of 5 years.
 - (iv) Documents submitted: -Form-I, D.L.C., PFR, checklist, Mining Plan and approval letter, DSR, Village sheet, Cluster certificate from Tahasildar, topo map etc.
 - (v) Whether submitted KML file of the lease area-Yes
 - (vi) Whether submitted scrutiny fee-No and N/A
 - (vii) Distance from nearest sanctuary/ESZ- Similipal WLS-20.0 Km
 - (viii) Whether the lease area coming in DLC report-No, clarified by the Tahasildar, Raruan, vide letter Nil dated 12.04.2022.
 - (ix) Whether the lease area reflecting in DSR-Yes
 - (x) Method of mining-Semi-mechanized
 - (xi) Distance from nearest road bridge-14.8 km, village road -1.0 km
 - (xii) Whether it is part of cluster -No
 - (xiii) Whether EC obtained earlier-No
 - (xiv) Date of approval of mining plan-the Mining Officer, Baripada on 17.03.2022.
 - (xv) Production capacity per annum-3714 cum/annum (max.), total production in 5 years period-18570 cum, Geological reserve-91125 cum and Mineable reserve-41598 cum.
 - (xvi) Whether the DSR has been prepared as per the MoEF& CC, Govt. of India Notification S.O. 3611(E) dated 25.07.2018, Sustainable sand mining guidelines-2016 and Enforcement & Monitoring Guideline for sand mining-2020- No
 - (xvii) Any deficiencies/omission have been noticed in the above documents- Nil



Agenda Note of 101th Meeting of SEIAA, Odisha Held on 29.11.2022

Whether SEAC recommended the proposal – The proposal was placed in the SEAC meeting held on 02.09.2022 and the SEAC recommended the proposal for EC.

Decision Of Authority:

After detailed deliberations, the Authority decided to grant **Environmental Clearance** to this project with usual stipulated conditions applicable for stone quarry.

- (i) Maximum depth of mining 6.0 meter and maximum quantity of sand extraction shall be limited to 3714 cum in 1st year and 3714 cum in the 2nd year. Grant of EC for further period will be considered after submission of approved DSR as per the MoEF& CC, Govt. of India Notification S.O. 3611(E) dated 25.07.2018, Sustainable sand mining guidelines-2016 and Enforcement & Monitoring Guideline for sand mining-2020.

APPROVED BY


Member Secretary, SEIAA


Member, SEIAA


Chairman, SEIAA



Agenda Note of 101th Meeting of SEIAA, Odisha Held on 29.11.2022

AGENDA NO.101.27	
Proposal No.	STA/OR/MIN/276850/2022
Date of application	12.08.2022
File No.	276850/419-MINB2/08-2022
Project Type	Proposal for EC
Category	B2
Project/Activity including Schedule No.	1(a) Mining of minerals
Name of the Project	Proposal for grant of EC for Rangamatia Stone Quarry Over an area of 0.90 Acre or 0.364 Hectares in village Rangamatia under Raruan Tahasil of Mayurbhanj District of Odisha.
Name of the company/Organization	Tahasildar, Raruan, Mayurbhanj
Location of Project	Odisha
ToR Date	N/A
Name of the Consultant	N/A

Proposal in brief:

1. The highlights of the proposal as ascertained from the application and as revealed from proceedings/discussion held during the meeting of SEAC/SEIAA, are given as under.
 - (i) This is a proposal for mining of Stone from Rangamatia Stone Quarry Over an area of 0.90 Acre or 0.364 Hectares in village Rangamatia under Raruan Tahasil of Mayurbhanj District of Odisha.
 - (ii) The mining area is a part of Survey of India Toposheet No. 73-F/16 bounded by Latitude: 22°05'38.80"N to 22°05'42.80"N and longitudes of 85°47'00.00"E to 85°47'30.00"E.
 - (iii) The mining lease is an identified sairat source in the DSR. Rangamatia Stone Quarry sairat source will be leased out under the OMMC Rules, 2016 by Tahasildar, Raruan to the successful bidder (lessee) on the basis of public auction for a lease period of 5 years.
 - (iv) Documents submitted: -Form-I, D.L.C., PFR, checklist, Mining Plan and approval letter, DSR, Village sheet, Cluster certificate from Tahasildar, topo map etc.
 - (v) Whether submitted KML file of the lease area-Yes
 - (vi) Whether submitted scrutiny fee-No and N/A
 - (vii) Distance from nearest sanctuary/ESZ- Similipal WLS-41.0 Km
 - (viii) Whether the lease area coming in DLC report-No, clarified by the Tahasildar, Raruan, vide letter Nil dated 12.04.2022.
 - (ix) Whether the lease area reflecting in DSR-Yes
 - (x) Method of mining-Semi-mechanized
 - (xi) Distance from nearest road bridge-11.88 km, village road -1.0 km
 - (xii) Whether it is part of cluster -No
 - (xiii) Whether EC obtained earlier-No
 - (xiv) Date of approval of mining plan- the Mining Officer, Baripada on 17.03.2022.
 - (xv) Production capacity per annum-841 cum/annum (max.), total production in 5 years period-4205 cum, Geological reserve-10802 cum and Mineable reserve-4211 cum.
 - (xvi) Whether the DSR has been prepared as per the MoEF& CC, Govt. of India Notification S.O. 3611(E) dated 25.07.2018, Sustainable sand mining guidelines-2016 and Enforcement & Monitoring Guideline for sand mining-2020- No

(Handwritten signature)



Agenda Note of 101th Meeting of SEIAA, Odisha Held on 29.11.2022

(xvii) Any deficiencies/omission have been noticed in the above documents- Nil

Whether SEAC recommended the proposal – The proposal was placed in the SEAC meeting held on 02.09.2022 and the SEAC recommended the proposal for EC.

Decision Of Authority:

After detailed deliberations, the Authority decided to grant **Environmental Clearance** to this project with usual stipulated conditions applicable for stone quarry.

- (i) Maximum depth of mining 6.0 meter and maximum quantity of sand extraction shall be limited to 841 cum in 1st year and 841 cum in the 2nd year. Grant of EC for further period will be considered after submission of approved DSR as per the MoEF & CC, Govt. of India Notification S.O. 3611(E) dated 25.07.2018, Sustainable sand mining guidelines-2016 and Enforcement & Monitoring Guideline for sand mining-2020.

APPROVED BY


Member Secretary, SEIAA


Member, SEIAA


Chairman, SEIAA
29.12.2022



Agenda Note of 101th Meeting of SEIAA, Odisha Held on 29.11.2022

AGENDA NO.101.28	
Proposal No.	SIA/OR/MIN/286534/2022
Date of application	08.08.2022
File No.	286534/791-MINB2/08-2022
Project Type	Proposal for EC
Category	B2
Project/Activity including Schedule No.	1(s) Mining of minerals
Name of the Project	Proposal for grant of EC for Tiridabanjara - B Stone Quarry over an area of 6.750 acres or 2.731 hectares bearing Khata no. 339, Plot no. 1259, in village Tiridabanjara, Tahasil-Kodala, District- Ganjam State Odisha.
Name of the company/Organization	Smt. Basanti Majhi W/o- Late Surya Majhi A/Po-Beguniapada, Dist-Ganjam
Location of Project	Odisha

Proposal in brief:

1. The highlights of the proposal as ascertained from the application and as revealed from proceedings/discussion held during the meeting of SEAC/SEIAA, are given as under.
 - (i) This is a proposal for mining of Stone from Tiridabanjara - B Stone Quarry over an area of 6.750 acres or 2.731 hectares bearing Khata no. 339, Plot no. 1259, in village Tiridabanjara, Tahasil-Kodala, District- Ganjam State Odisha.
 - (ii) The mining area is a part of Survey of India Toposheet No. E45B2 bounded by Latitude: 19°37'26.69"N to 19°37'33.84"N and longitudes of 85°00'58.17"E to 85°01'05.60"E.
 - (iii) The mining lease is an identified sairat source in the DSR. Tiridabanjara - B Stone Quarry sairat source will be leased out under the OMMC Rules, 2016 by Tahasildar, Kodala to the successful bidder (lessee) on the basis of public auction for a lease period of 5 years.
 - (iv) Documents submitted: -Form-I, D.L.C., PFR, checklist, Mining Plan and approval letter, DSR, Village sheet, Cluster certificate from Tahasildar, topo map etc.
 - (v) Whether submitted KML file of the lease area-Not in proper format as per SOP
 - (vi) Whether submitted scrutiny fee-yes. Of Rs. 1000/- vide e-Challan ref. No. 335F68A5E6 dt. 27.06.2022
 - (vii) Distance from nearest sanctuary/ESZ- Lakahri Valley WLS-67.0 Km
 - (viii) Whether the lease area coming in DLC report-No, clarified by the Tahasildar, Kodala, vide letter Nil dated 27.06.2022.
 - (ix) Whether the lease area reflecting in DSR-Yes
 - (x) Method of mining-Semi-mechanized
 - (xi) Distance from nearest road bridge-21.0 km, village road 0.28 km
 - (xii) Whether it is part of cluster -No
 - (xiii) Whether EC obtained earlier-Yes, submitted EC compliance report.
 - (xiv) Date of approval of mining plan- the Deputy Director of Geology, South Zone, Berhampur on 22.06.2022.
 - (xv) Production capacity per annum-3375 cum/annum (max.), total production in 5 years period-16875 cum, Geological reserve-219494 cum and Mineable reserve-159224 cum.

[Handwritten signature]



Agenda Note of 101th Meeting of SEIAA, Odisha Held on 29.11.2022

- (xvi) Whether the DSR has been prepared as per the MoEF& CC, Govt. of India Notification S.O. 3611(F) dated 25.07.2018, Sustainable sand mining guidelines-2016 and Enforcement & Monitoring Guideline for sand mining-2020- No
- (xvii) Any deficiencies/omission have been noticed in the above documents-KML file not in proper format as per SOP.

Whether SEAC recommended the proposal – The proposal was placed in the SEAC meeting held on 02.09.2022 and the SEAC recommended the proposal for EC.

Decision Of Authority:

After detailed deliberations, the Authority decided to **grant Environmental Clearance** to this project with usual stipulated conditions applicable for stone quarry.

- (i) Maximum depth of mining 6.0 meter and maximum quantity of sand extraction shall be limited to 3375 cum in 1st year and 3375 cum in the 2nd year. Grant of EC for further period will be considered after submission of approved DSR as per the MoEF& CC, Govt. of India Notification S.O. 3611(F) dated 25.07.2018, Sustainable sand mining guidelines-2016 and Enforcement & Monitoring Guideline for sand mining-2020.
- (ii) PP to furnish the corrected kml file.

APPROVED BY


Member Secretary, SEIAA


Member, SEIAA


Chairman, SEIAA



Agenda Note of 101th Meeting of SEIAA, Odisha Held on 29.11.2022

AGENDA NO.101.29	
Proposal No.	SIA/OR/MIN/287606/2022
Date of application	08.08.2022
File No.	287606/795-MINB2/08-2022
Project Type	Proposal for EC
Category	B2
Project/Activity including Schedule No.	1(a) Mining of minerals
Name of the Project	Proposal for grant of EC of Betarsingi Stone Quarry over an area of 5.440 acres or 2.201 hectares bearing Khata no. 843, Plot no. 265 in village Betarsingi, Tahasil- Buguda, District- Ganjam State Odisha.
Name of the company/Organization	Sri Tapan Kumar Panda S/o-Sri Rabindra Kumar Panda At/Po-Buguda, Dist-Ganjam, Pin-761118
Location of Project	Odisha

Proposal in brief:

1. The highlights of the proposal as ascertained from the application and as revealed from proceedings/discussion held during the meeting of SEAC/SEIAA, are given as under.
 - (i) This is a proposal for mining of Stone from Betarsingi Stone Quarry over an area of 5.440 acres or 2.201 hectares bearing Khata no. 843, Plot no. 265 in village Betarsingi, Tahasil-Buguda, District- Ganjam State Odisha.
 - (ii) The mining area is a part of Survey of India Toposheet No. E45A13 bounded by Latitude: 19°50'03.46"N to 19°50'07.84"N and longitudes of 84°46'07.34"E to 84°46'15.70"E.
 - (iii) The mining lease is an identified sairat source in the DSR. Betarsingi Stone Quarry sairat source will be leased out under the OMMC Rules, 2016 by Tahasildar, Buguda to the successful bidder (lessee) on the basis of public auction for a lease period of 5 years.
 - (iv) Documents submitted: -Form-I, D.L.C., PFR, checklist, Mining Plan and approval letter, DSR, Village sheet, Cluster certificate from Tahasildar, topo map etc.
 - (v) Whether submitted KML file of the lease area-KML file in point source, not in proper format as per SOP.
 - (vi) Whether submitted scrutiny fee-yes. Of Rs. 1000/- vide e-Challan ref. No. 33693CA0A7 dt. 08.08.2022
 - (vii) Distance from nearest sanctuary/ESZ- Lakahri Valley WLS-61.0 Km
 - (viii) Whether the lease area coming in DLC report-No, clarified by the Tahasildar, Buguda, vide letter Nil dated 03.08.2022.
 - (ix) Whether the lease area reflecting in DSR-Yes
 - (x) Method of mining-Semi-mechanized
 - (xi) Distance from nearest road bridge-14.0 km, village road 0.12 km, canal-100 meter, Temple-150 meter
 - (xii) Whether it is part of cluster -No
 - (xiii) Whether EC obtained earlier-Yes, submitted EC compliance report.
 - (xiv) Date of approval of mining plan- the Deputy Director of Geology, South Zone, Berhampur on 08.12.2022.

[Handwritten signature]



Agenda Note of 101th Meeting of SEIAA, Odisha Held on 29.11.2022

- (xv) Production capacity per annum-4050 cum/annum (max.), total production in 5 years period-20250 cum, Geological reserve-193612 cum and Mineable reserve-137142 cum.
- (xvi) Whether the DSR has been prepared as per the MoEF& CC, Govt. of India Notification S.O. 3611(E) dated 25.07.2018, Sustainable sand mining guidelines-2016 and Enforcement & Monitoring Guideline for sand mining-2020- **No**
- (xvii) Any deficiencies/omission have been noticed in the above documents-KML file not in proper format as per SOP. Some other quarries are operated earlier and it is not clear that whether they are in operating conditions if, yes then it is coming under cluster.


Whether SEAC recommended the proposal – The proposal was placed in the SEAC meeting held on 02.09.2022 and the SEAC recommended the proposal for EC.

Decision Of Authority:

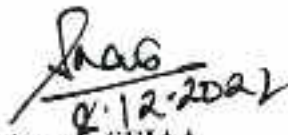
After detailed deliberations, the Authority decided to grant Environmental Clearance to this project with usual stipulated conditions applicable for stone quarry.

- (i) Maximum depth of mining 6.0 meter and maximum quantity of sand extraction shall be limited to 4050 cum in 1st year and 4050 cum in the 2nd year. Grant of EC for further period will be considered after submission of approved DSR as per the MoEF& CC, Govt. of India Notification S.O. 3611(E) dated 25.07.2018, Sustainable sand mining guidelines-2016 and Enforcement & Monitoring Guideline for sand mining-2020.
- (ii) PP to furnish the corrected kml file.

APPROVED BY


Member Secretary, SEIAA


Member, SEIAA


Chairman, SEIAA



Agenda Note of 101th Meeting of SEIAA, Odisha Held on 29.11.2022

AGENDA NO.101.30	
Proposal No.	SIA/OR/MIN/241457/2021
Date of application	08.08.2022
File No.	241457/799-MINB2/08-2022
Project Type	Proposal for EC
Category	B2
Project/Activity including Schedule No.	1(a) Mining of minerals
Name of the Project	Proposal for grant of EC of Nahada Road Metal Stone quarry-III over an lease area 8.76acres/3.545 Ha in village-Nahada, tahasil-Gondia, Dist-Dhenkanal
Name of the company/Organization	Sri Ajit Sahu At/Po-Nihalprasad Ps-Gondia, Dist-Dhenkanal
Location of Project	Odisha

Proposal in brief:

1. The highlights of the proposal as ascertained from the application and as revealed from proceedings/discussion held during the meeting of SEAC/SEIAA, are given as under.
 - (i) This is a proposal for mining of Stone from Nahada Road Metal Stone quarry-III over an lease area 8.76acres/3.545 Ha in village-Nahada, tahasil-Gondia, Dist-Dhenkanal.
 - (ii) The mining area is a part of Survey of India Toposheet No. F45T13 bounded by Latitude: 20°48'15.19"N to 20°48'22.61"N and longitudes of 85°53'43.63"E to 85°53'52.23"E.
 - (iii) The mining lease is an identified sairat source in the DSR. Nahada Road Metal Stone quarry-III sairat source will be leased out under the OMMC Rules, 2016 by Tahasildar, Gondia to the successful bidder (lessee) on the basis of public auction for a lease period of 5 years.
 - (iv) Documents submitted: -Form-1, D.L.C., PFR, checklist, Mining Plan and approval letter, DSR, Village sheet, Cluster certificate from Tahasildar, topo map etc.
 - (v) Whether submitted KML file of the lease area-KML file in point source, not in proper format as per SOP.
 - (vi) Whether submitted scrutiny fee-No
 - (vii) Distance from nearest sanctuary/ESZ- Kapilash WLS-12.6 Km
 - (viii) Whether the lease area coming in DLC report-No, clarified by the Tahasildar, Gondia, vide letter Nil dated Nil.
 - (ix) Whether the lease area reflecting in DSR-Yes
 - (x) Method of mining-Semi-mechanized
 - (xi) Distance from nearest road bridge-14.0 km, village road 0.90 km.
 - (xii) Whether it is part of cluster -No
 - (xiii) Whether EC obtained earlier-Yes, submitted EC compliance report.
 - (xiv) Date of approval of mining plan- the Joint Director of Geology, South Zone, Dhenkanal on 25.03.2021.
 - (xv) Production capacity per annum-20137 cum/annum (max.), total production in 5 years period-100505 cum, Geological reserve-226912 cum and Mineable reserve-133645 cum.

[Handwritten signature]



Agenda Note of 101th Meeting of SEIAA, Odisha Held on 29.11.2022

- (xvi) Whether the DSR has been prepared as per the MoEF& CC, Govt. of India Notification S.O. 3611(E) dated 25.07.2018, Sustainable sand mining guidelines-2016 and Enforcement & Monitoring Guideline for sand mining-2020- **No**
- (xvii) Any deficiencies/omission have been noticed in the above documents-KMI. file not in proper format as per SOP.

Whether SEAC recommended the proposal – The proposal was placed in the SEAC meeting held on 14.10.2022 and the SEAC **recommended** the proposal for EC.

Decision of Authority:

After detailed deliberations, the Authority decided to **grant Environmental Clearance** to this project with usual stipulated conditions applicable for stone quarry.

- (i) Maximum depth of mining 6.0 meter and maximum quantity of sand extraction shall be limited to 20137 cum in 1st year and 20137 cum in the 2nd year. Grant of EC for further period will be considered after submission of approved DSR as per the MoEF& CC, Govt. of India Notification S.O. 3611(E) dated 25.07.2018, Sustainable sand mining guidelines-2016 and Enforcement & Monitoring Guideline for sand mining-2020.
- (ii) PP to furnish the corrected kmi file.

APPROVED BY


Member Secretary, SEIAA


Member, SEIAA


Chairman, SEIAA



Agenda Note of 101th Meeting of SEIAA, Odisha Held on 29.11.2022

AGENDA NO.101.31	
Proposal No.	SIA/OR/MIN/284905/2022
Date of application	08.08.2022
File No.	284905/790-MINB2/08-2022
Project Type	Proposal for EC
Category	B2
Project/Activity including Schedule No.	1(a) Mining of minerals
Name of the Project	Proposal for grant of EC of Kamira-B stone quarry over an area of 12.100 acres or 4.8966 hectares at village Kamira under Binika Tahasil of Subarnapur District, Odisha.
Name of the company/Organization	Sri Ashok Kumar Nanda S/o-Ananda Mohan Nanda At/Po-Singhijuba Dist-Subarnapur, Pin-767045
Location of Project	Odisha

Proposal in brief:

1. The highlights of the proposal as ascertained from the application and as revealed from proceedings/discussion held during the meeting of SEAC/SEIAA, are given as under.
 - (i) This is a proposal for mining of Stone from Kamira-B stone quarry over an area of 12.100 acres or 4.8966 hectares at village Kamira under Binika Tahasil of Subarnapur District, Odisha.
 - (ii) The mining area is a part of Survey of India Toposheet No. F44R12 (64O/12) bounded by Latitude: 20°04'33.60"N to 20°04'42.61"N and longitudes of 83°43'38.96"E to 83°43'43.14"E.
 - (iii) The mining lease is an identified sairat source in the DSR. Kamira-B stone quarry sairat source will be leased out under the OMMC Rules, 2016 by Tahasildar, Binika to the successful bidder (lessee) on the basis of public auction for a lease period of 5 years.
 - (iv) Documents submitted: -Form-1, D.L.C., PFR, EMP, checklist, Mining Plan and approval letter, DSR, Village sheet, Cluster certificate from Tahasildar, topo map etc.
 - (v) Whether submitted KML file of the lease area-Yes
 - (xviii) Whether submitted scrutiny fee- Yes, of Rs. 1000/- vide e-Challan ref. No. 336410EDEF3 dt. 22.07.2022
 - (vi) Distance from nearest sanctuary/ESZ- Debrigarh WLS-47.0 Km
 - (vii) Whether the lease area coming in DLC report-No, clarified by the Tahasildar, Binika, vide letter 881 dated 28.03.2022.
 - (viii) Whether the lease area reflecting in DSR-Yes
 - (ix) Method of mining-Semi-mechanized
 - (x) Distance from nearest road bridge-5.0 km, village road 1.0 km,
 - (xi) Whether it is part of cluster -No
 - (xii) Whether EC obtained earlier-Yes, submitted EC compliance report.
 - (xiii) Date of approval of mining plan- the Joint Director of Geology, South Zone, Balangir on 26.06.2020.

[Handwritten signature]



Agenda Note of 101th Meeting of SEIAA, Odisha Held on 29.11.2022

- (xiv) Production capacity per annum-1296 cum/annum (max.), total production in 5 years period-6480 cum, Geological reserve-151700 cum and Mineable reserve-115380 cum.
- (xv) Whether the DSR has been prepared as per the MoEF & CC, Govt. of India Notification S.O. 3611(E) dated 25.07.2018, Sustainable sand mining guidelines-2016 and Enforcement & Monitoring Guideline for sand mining-2020- No
- (xvi) Any deficiencies/omission have been noticed in the above documents-There are three sources in the same name of Kamira-A, B and C stone quarry mentioned in the DSR and all are operated earlier. The PP has mentioned nearest quarry i.e. Kamira-B and A stone quarry is located 550 meter from each other.

Whether SEAC recommended the proposal – The proposal was placed in the SEAC meeting held on 02.09.2022 and the SEAC recommended the proposal for EC.

Decision of Authority:

1. The latitude and longitude of Kamira-A and Kamira-B lease area that forms a cluster as per MoEF & CC Notification 15.01.2016.
2. Accordingly, the project proponent asks to submit the proposal as per cluster.
3. After detailed deliberations, the Authority decided to reject the proposal. The PP may apply afresh as a cluster with required documents.

APPROVED BY


Member Secretary, SEIAA


Member, SEIAA


Chairman, SEIAA



Agenda Note of 101th Meeting of SEIAA, Odisha Held on 29.11.2022

AGENDA NO.101.32	
Proposal No.	SJA/OR/MIN/287524/2022
Date of application	07.08.2022
File No.	287524/789-MINB2/08-2022
Project Type	Proposal for EC
Category	B2
Project/Activity including Schedule No.	1(a) Mining of minerals
Name of the Project	Proposal for grant of EC of Krushnapur Sand Quarry-2 over an area of 3.32 acres or 1.343 hectares in village Krushnapur under Champua Tahasil of Keonjhar District of Odisha.in favour of Murari Narayan Gupta.
Name of the company/Organization	Sri Murari Narayan Gupta. S/o-Pramod Kumar Gupta, At/Po-Barbil, Dist-Keonjhar
Location of Project	Odisha

Proposal in brief:

1. The highlights of the proposal as ascertained from the application and as revealed from proceedings/discussion held during the meeting of SEAC/SEIAA, are given as under.
 - (i) This is a proposal for mining of sand from Krushnapur Sand Quarry-2 over an area of 3.32 acres or 1.343 hectares in village Krushnapur under Champua Tahasil of Keonjhar District of Odisha.
 - (ii) The mining area is a part of Survey of India Toposheet No. F45N9 bounded by Latitude: 21°58'48.80" N to 21°58'54.10" N and Longitude: 85°38'20.00" E to 85°38'25.80" E.
 - (iii) The mining lease is an identified sairat source in the DSR. The Krushnapur Sand Quarry-2 sairat source will be leased out under the OMMC Rules, 2016 by Tahasildar, Champua to the successful bidder (lessee) on the basis of public auction for a lease period of 5 years.
 - (iv) Documents submitted: -Form-1, PFR, checklist, Mining Plans, EMP and approval letter, DSR, Village sheet, Cluster certificate from Tahasildar, topo map etc.
 - (v) Whether submitted KML file of the lease area-Yes
 - (vi) Whether submitted scrutiny fee-Yes, of Rs. 2000/- vide e-Challan Ref No. 3368EDEAP0 dated 03.08.2022.
 - (vii) Distance from nearest sanctuary/ESZ- Similipal WLS-68.0 Km
 - (viii) Whether the lease area coming in DLC report-No, N/A
 - (ix) Whether the lease area reflecting in DSR-Yes
 - (x) Method of mining-Manual
 - (xi) River- Aradei, depth of sand deposition-1.0 meter
 - (xii) Distance from nearest road bridge-0.15km, village road -2.5 km,
 - (xiii) Whether it is part of cluster -Yes, both Krushnapur Sand Quarry 2 and 1 sand bed are coming under cluster with total cluster area 4.985 ha and submitted cluster EMP.
 - (xiv) Whether EC obtained earlier-Yes and submitted EC compliance
 - (xv) Date of approval of mining plan- the Joint Director of Geology, Keonjhar on dated 23.02.2022.
 - (xvi) Production capacity per annum-1002 cum/annum (max.), total production in 5 years period-5010 cum, Geological reserve-12820 cum and Mineable reserve-5470 cum.



Agenda Note of 101th Meeting of SEIAA, Odisha Held on 29.11.2022

- (xvii) Whether the DSR has been prepared as per the MoEF & CC, Govt. of India Notification S.O. 3611(E) dated 25.07.2018, Sustainable sand mining guidelines-2016 and Enforcement & Monitoring Guideline for sand mining-2020- No
- (xviii) Any deficiencies/omission have been noticed in the above documents- Nil

Whether SEAC recommended the proposal – The proposal was placed in the SEAC meeting held on 02.09.2022 and the SEAC recommended the proposal for EC.

Decision of Authority:

After detailed deliberations, the Authority decided to grant **Environmental Clearance** to this project with usual stipulated conditions applicable for sand quarry.

- (i) Maximum depth of mining 1.0 meter and maximum quantity of extraction shall be limited to 1002 cum in 1st year and 250 cum in the 2nd year. Grant of EC for further period will be considered after submission of rate of replenishment study report by December 2024.

APPROVED BY


Member Secretary, SEIAA


Member, SEIAA


Chairman, SEIAA



Agenda Note of 101th Meeting of SEIAA, Odisha Held on 29.11.2022

AGENDA NO.101.33	
Proposal No.	SIA/OR/MIN/287484/2022
Date of application	06.08.2022
File No.	287484/788-MINB2/08-2022
Project Type	Proposal for EC
Category	B2
Project/Activity including Schedule No.	I(a) Mining of minerals
Name of the Project	Proposal for grant of EC of Kandhakanalpada Pahada stone quarry over an area of 8.00ac or 3.237hec in village Kandhakanalpada under Narasinghpur tahasil of Cuttack district Odisha.
Name of the company/Organization	Tahasildar, Narsinghpur
Location of Project	Odisha

Proposal in brief:

- I. The highlights of the proposal as ascertained from the application and as revealed from proceedings/discussion held during the meeting of SEAC/SEIAA, are given as under.
 - (i) This is a proposal for mining of Stone from Kandhakanalpada Pahada stone quarry over an area of 8.00ac or 3.237hec in village Kandhakanalpada under Narasinghpur tahasil of Cuttack district Odisha.
 - (ii) The mining area is a part of Survey of India Toposheet No. F45T3 bounded by Latitude: 20°26'42"N to 20°26'50"N and longitudes of 85°04'45"E to 85°04'55"E.
 - (iii) The mining lease is an identified sairat source in the DSR. Kandhakanalpada Pahada stone quarry sairat source will be leased out under the OMMC Rules, 2016 by Tahasildar, Narasinghpur to the successful bidder (lessee) on the basis of public auction for a lease period of 5 years.
 - (iv) Documents submitted: -Form-1, D.L.C., PFR, EMP, checklist, Mining Plan and approval letter, DSR, Village sheet, Cluster certificate from Tahasildar, topo map etc.
 - (v) Whether submitted KML file of the lease area-Yes
 - (ix) Whether submitted scrutiny fee- No
 - (vi) Distance from nearest sanctuary/ESZ- Tikarpada WLS-13.0 Km
 - (vii) Whether the lease area coming in DLC report-No, clarified by the Tahasildar, Narasinghpur, vide letter Nil dated Nil.
 - (viii) Whether the lease area reflecting in DSR-Yes
 - (ix) Method of mining-Semi-mechanized
 - (x) Distance from nearest road bridge-5.9 km, village road 0.8 km,
 - (xi) Whether it is part of cluster -No
 - (xii) Whether EC obtained earlier-No
 - (xiii) Date of approval of mining plan- the Deputy Director of Geology, Bhubaneswar on 17.05.2022.
 - (xiv) Production capacity per annum-15001 cum/annum (max.), total production in 5 years period-75006 cum, Geological reserve-879674 cum and Mineable reserve-504425 cum.



Agenda Note of 101th Meeting of SEIAA, Odisha Held on 29.11.2022

(xv)
(xvi)

Whether the DSR has been prepared as per the MoEF& CC, Govt. of India Notification S.O. 3611(E) dated 25.07.2018, Sustainable sand mining guidelines-2016 and Enforcement & Monitoring Guideline for sand mining-2020- **No**

Any deficiencies/omission have been noticed in the above documents-In the KML file it appears that quarry operated earlier but Tahasildar has clarified that no EC obtained earlier. Not submitted final DSR copy of Cuttack District

Whether SEAC recommended the proposal – The proposal was placed in the SEAC meeting held on 02.09.2022 and the SEAC recommended the proposal for EC.

Decision of Authority:

After detailed deliberations, the Authority decided to grant **Environmental Clearance** to this project with usual stipulated conditions applicable for stone quarry.

- (i) Maximum depth of mining 6.0 meter and maximum quantity of sand extraction shall be limited to 15001 cum in 1st year and 15001 cum in the 2nd year. Grant of EC for further period will be considered after submission of approved DSR as per the MoEF& CC, Govt. of India Notification S.O. 3611(E) dated 25.07.2018. Sustainable sand mining guidelines-2016 and Enforcement & Monitoring Guideline for sand mining-2020.

APPROVED BY


Member Secretary, SEIAA


Member, SEIAA


Chairman, SEIAA



Agenda Note of 101th Meeting of SEIAA, Odisha Held on 29.11.2022

AGENDA NO.101.34

Proposal No.	SIA/OR/MIN/286352/2022
Date of application	06.08.2022
File No.	286352/800-MINB2/08-2022
Project Type	Proposal for EC
Category	B2
Project/Activity including Schedule No.	1(a) Mining of minerals
Name of the Project	Proposal for grant of EC of Badakodanda Sand Bed -I over an area of 8.050 acres or 3.258 hectares bearing Khata no. - 1430, Plot no. - 3625/A in village Badakodanda, Tahasil Ghumusar (Bhanjanagar), District Ganjam, State Odisha.
Name of the company/Organization	Sri Rabindra Gouda S/o-Rama Chnadra Gouda At/Po-Dubuduba, Ps-Bhanjanagar, Dist-Ganjam
Location of Project	Odisha

Proposal in brief:

- The highlights of the proposal as ascertained from the application and as revealed from proceedings/discussion held during the meeting of SEAC/SEIAA, are given as under.
 - This is a proposal for mining of sand from Badakodanda Sand Bed -I over an area of 8.050 acres or 3.258 hectares bearing Khata no. - 1430, Plot no. - 3625/A in village Badakodanda, Tahasil Ghumusar(Bhanjanagar), District Ganjam, State Odisha.
 - The mining area is a part of Survey of India Toposheet No. F45A9 bounded by Latitude: 19°56'21" N to 19°56'25" N and Longitude: 84°33'56" E to 84°34'10" E.
 - The mining lease is an identified sairat source in the DSR. The Badakodanda Sand Bed -I sairat source will be leased out under the OMMC Rules, 2016 by Tahasildar, Ghumusar (Bhanjanagar) to the successful bidder (lessee) on the basis of public auction for a lease period of 5 years.
 - Documents submitted: -Form-1, PFR, checklist, Mining Plan, EMP and approval letter, DSR, Village sheet, Cluster certificate from Tahasildar, topo map etc.
 - Whether submitted KML file of the lease area-KML file in point source not as per SOP
 - Whether submitted scrutiny fee-Yes, of Rs. 2000/- vide e-Challan Ref No. 33691D8036 dated 06.08.2022.
 - Distance from nearest sanctuary/ESZ- Lukahri valley WLS-57.0 Km
 - Whether the lease area coming in DLC report-No, N/A
 - Whether the lease area reflecting in DSR-Yes
 - Method of mining-Manual
 - River- Loharakhandi, depth of sand deposition-1.5 meter
 - Distance from nearest road bridge-0.50km, village road -1.70 km,
 - Whether it is part of cluster -No
 - Whether EC obtained earlier-Yes and submitted EC compliance
 - Date of approval of mining plan-the Deputy Director of Geology, South Zone, Berhampur on dated 22.04.2022.



Agenda Note of 101th Meeting of SEIAA, Odisha Held on 29.11.2022

- (xvi) Production capacity per annum-6501 cum/annum (max.), total production in 5 years period-32505 cum, Geological reserve-34500 cum and Mineable reserve-28785 cum.
- (xvii) Whether the DSR has been prepared as per the MoEF& CC, Govt. of India Notification S.O. 3611(E) dated 25.07.2018, Sustainable sand mining guidelines-2016 and Enforcement & Monitoring Guideline for sand mining-2020- No
- (xviii) Any deficiencies/omission have been noticed in the above documents- KML file in point source not as per SOP.


Whether SEAC recommended the proposal – The proposal was placed in the SEAC meeting held on 02.09.2022 and the SEAC recommended the proposal for EC.

Decision of Authority:

After detailed deliberations, the Authority decided to grant **Environmental Clearance** to this project with usual stipulated conditions applicable for sand quarry.

- (i) Maximum depth of mining 1.5 meter and maximum quantity of extraction shall be limited to 6501 cum in 1st year and 1625 cum in the 2nd year. Grant of EC for further period will be considered after submission of rate of replenishment study report by December 2024.
- (ii) PP to furnish the corrected kml file.

APPROVED BY


Member Secretary, SEIAA


Member, SEIAA


Chairman, SEIAA



Agenda Note of 101th Meeting of SEIAA, Odisha Held on 29.11.2022

AGENDA NO.101.35	
Proposal No.	SIA/OR/MIN/280025/2022
Date of application	25.06.2022
File No.	280025/313-MINB2/06-2022
Project Type	Proposal for EC
Category	B2
Project/Activity including Schedule No.	1(a) Mining of minerals
Name of the Project	Proposal for grant of EC of Banjari-3 Stone Quarry over an area Of 2.00 Acres or 0.809 hectares having Khata No.8, Plot No.140, at Village Banjari under Deogarh Tahasil of Deogarh District, Odisha (under Cluster Approach of total cluster Area-1.618 Hect.)
Name of the company/Organization	Tahasildar, Deogarh
Location of Project	Odisha

Proposal in brief:

1. The highlights of the proposal as ascertained from the application and as revealed from proceedings/discussion held during the meeting of SEAC/SEIAA, are given as under.
 - (i) This is a proposal for mining of Stone from Banjari-3 Stone Quarry over an area Of 2.00 Acres or 0.809 hectares having Khata No.8, Plot No.140, at Village Banjari under Deogarh Tahasil of Deogarh District, Odisha (under Cluster Approach of total cluster Area-1.618 Hect.).
 - (ii) The mining area is a part of Survey of India Toposheet No. F45M6 (73C/6) bounded by Latitude: 21°31'29"N to 21°31'31"N and longitudes of 84°29'25"E to 84°29'30"E.
 - (iii) The mining lease is an identified sairat source in the DSR. Banjari-3 Stone Quarry sairat source will be leased out under the OMMC Rules, 2016 by Tahasildar, Deogarh to the successful bidder (lessee) on the basis of public auction for a lease period of 5 years.
 - (iv) Documents submitted: -Form-1, D.L.C., PFR, EMP, checklist, Mining Plan and approval letter, DSR, Village sheet, Cluster certificate from Tahasildar, topo map etc.
 - (v) Whether submitted KML file of the lease area-Yes
 - (xx) Whether submitted scrutiny fee- No
 - (vi) Distance from nearest sanctuary/T.SZ- Ushakoti WLS-21.0 Km
 - (vii) Whether the lease area coming in DLC report-No, clarified by the DFO, Deogarh, vide letter 4708 dated 26.09.2018.
 - (viii) Whether the lease area reflecting in DSR-Yes
 - (ix) Method of mining-Semi-mechanized
 - (x) Distance from nearest road bridge-4.5 km, village road 0.7 km.
 - (xi) Whether it is part of cluster -Yes, Banjari stone quarry-1 and 3 are coming under cluster with total cluster lease area-1.618 ha and submitted cluster EMP.
 - (xii) Whether EC obtained earlier-Yes and submitted EC compliance
 - (xiii) Date of approval of mining plan- the Joint Director of Geology, Zonal Survey, Sambalpur on 26.04.2022.
 - (xiv) Production capacity per annum-2145 cum/annum (max.), total production in 5 years period-10725 cum, Geological reserve-68411 cum and Mineable reserve-28210 cum.



Agenda Note of 101th Meeting of SEIAA, Odisha Held on 29.11.2022

- (xv) Whether the DSR has been prepared as per the MoEF & CC, Govt. of India Notification S.O. 3611(E) dated 25.07.2018, Sustainable sand mining guidelines-2016 and Enforcement & Monitoring Guideline for sand mining-2020- **No**
- (xvi) Any deficiencies/omission have been noticed in the above documents-**Nil**

Whether SEAC recommended the proposal – The proposal was placed in the SEAC meeting held on 02.09.2022 and the SEAC recommended the proposal for EC.

Decision of Authority:

After detailed deliberations, the Authority decided to grant **Environmental Clearance** to this project with usual stipulated conditions applicable for stone quarry.

- (i) Maximum depth of mining 6.0 meter and maximum quantity of sand extraction shall be limited to 2145 cum in 1st year and 2145 cum in the 2nd year. Grant of EC for further period will be considered after submission of approved DSR as per the MoEF & CC, Govt. of India Notification S.O. 3611(E) dated 25.07.2018, Sustainable sand mining guidelines-2016 and Enforcement & Monitoring Guideline for sand mining-2020.

APPROVED BY


Member Secretary, SEIAA


Member, SEIAA


Chairman, SEIAA



Agenda Note of 101th Meeting of SEIAA, Odisha Held on 29.11.2022

AGENDA NO.101.36	
Proposal No.	SLA/OR/MIN/266820/2022
Date of application	11.05.2022
File No.	266820/747-MINB2/05-2022
Project Type	Proposal for EC
Category	B2
Project/Activity including Schedule No.	1(a) Mining of minerals
Name of the Project	Proposal for grant of EC of Jamudiha Stone Quarry (Khata No-475, Plot No-3109, Kissam-Sarada-III) over an area of 0.79 acres or 0.319 hacters in village Jamudiha under Nilgiri Tahasil of Balasore District, Odisha.
Name of the company/Organization	Sri Ganesh Chandra Pradhan At-Mouda, Po-Digida, Dist-Balasore Pin-756027
Location of Project	Odisha

Proposal in brief:

1. The highlights of the proposal as ascertained from the application and as revealed from proceedings/discussion held during the meeting of SEAC/SEIAA, are given as under.
 - (i) This is a proposal for mining of Stone from Jamudiha Stone Quarry (Khata No-475, Plot No-3109, Kissam-Sarada-III) over an area of 0.79 acres or 0.319 hacters in village Jamudiha under Nilgiri Tahasil of Balasore District, Odisha.
 - (ii) The mining area is a part of Survey of India Toposheet No. F45010 bounded by Latitude: 21°29'49"N to 21°29'50"N and longitudes of 86°45'23"E to 86°45'23"E.
 - (iii) The mining lease is an identified sairat source in the DSR. Jamudiha Stone Quarry sairat source will be leased out under the OMMC Rules, 2016 by Tahasildar, Nilgiri to the successful bidder (lessee) on the basis of public auction for a lease period of 5 years.
 - (iv) Documents submitted: -Form-I, D.L.C., PFR, EMP, checklist, Mining Plan and approval letter, DSR, Village sheet, Cluster certificate from Tahasildar, topo map etc.
 - (v) Whether submitted KML file of the lease area-No not in proper format as per SOP
 - (xxi) Whether submitted scrutiny fee- No
 - (vi) Distance from nearest sanctuary/ESZ- Kuldiha WLS-18.53 Km
 - (vii) Whether the lease area coming in DLC report-No, clarified by the Tahasildar, Nilgiri, vide letter 892 dated 08.04.2022.
 - (viii) Whether the lease area reflecting in DSR-Yes
 - (ix) Method of mining-Semi-mechanized
 - (x) Distance from nearest road hridge-8.45 km, village road 0.13 km.
 - (xi) Whether it is part of cluster -No
 - (xii) Whether EC obtained earlier-No
 - (xiii) Date of approval of mining plan- the Deputy Director of Geology, Bhubaneswar on 12.05.2021.
 - (xiv) Production capacity per annum-1520 cum/annum (max.), total production in 5 years period-7600 cum, Geological reserve-34255 cum and Mineable reserve-9568 cum.

2



Agenda Note of 101th Meeting of SEIAA, Odisha Held on 29.11.2022

- (xv) Whether the DSR has been prepared as per the MoEF& CC, Govt. of India Notification S.O. 3611(E) dated 25.07.2018, Sustainable sand mining guidelines-2016 and Enforcement & Monitoring Guideline for sand mining-2020- No
- (xvi) DFO, Balasore has clarified vide letter no. 842 dated 25.01.2022 that the proposed lease area is not coming in DLC report and as Swarnachuda Reserve Forest is located 291 meter from the proposed quarry. Since, swarnachuda RF has a rich diversity of flora and fauna like Sloth Bear, Pangolin, Pythons, jackal, hares, mongooses etc. along with many endangered species, any type of mining operation with blasting can damage the habitat of wildlife and their movement may be restricted which could threaten their lives. Therefore, looking into the above on wildlife point of view, specific precautionary measures like Elephant Proof trench & Solar Fencing at different places from RF Pillar no. 243 to 258 i.e. 1569.08 Mtr is suggested as stipulation in the EC.
- (xvii) Any deficiencies/omission have been noticed in the above documents- KML file not in proper format as per SOP. Not submitted scrutiny fee and as per KML file it appears that nearest village is located within 100 meter.

Whether SEAC recommended the proposal – The proposal was placed in the SEAC meeting held on 14.10.2022 and the SEAC recommended the proposal for EC.

Decision of Authority:

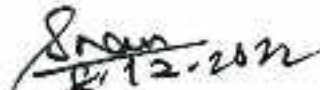
After detailed deliberations, the Authority decided to grant **Environmental Clearance** to this project with usual stipulated conditions applicable for stone quarry.

- (i) Maximum depth of mining 6.0 meter and maximum quantity of sand extraction shall be limited to 1520 cum in 1st year and 1520 cum in the 2nd year. Grant of EC for further period will be considered after submission of approved DSR as per the MoEF& CC, Govt. of India Notification S.O. 3611(E) dated 25.07.2018, Sustainable sand mining guidelines-2016 and Enforcement & Monitoring Guideline for sand mining-2020.
- (ii) Specific precautionary measures should be taken as suggested by concerned DFO through Elephant Proof trench & Solar Fencing at different places from RF Pillar no. 243 to 258 i.e. 1569.08 Mtr to avoid any loss or damage of wildlife habitat. The PP shall deposit the cost with DFO, Balasore.
- (iii) PP to submit the corrected KML file and scrutiny fee details.

APPROVED BY


Member Secretary, SEIAA


Member, SEIAA


Chairman, SEIAA



Agenda Note of 101th Meeting of SEIAA, Odisha Held on 29.11.2022

AGENDA NO.101.37	
Proposal No.	SIA/OR/MIN/58376/2020
Date of application	08.08.2022
File No.	58376/793-MINB2/08-2022
Project Type	Proposal for EC
Category	B2
Project/Activity including Schedule No.	I(a) Mining of minerals
Name of the Project	Proposal for grant of EC of Dankari Black Stone quarry No-9/8 (Cluster Serial No-5C/04), (Khata No-S-221, Plot No-S-600(P),H-465,Plot-1040/2006(p),1596) over an area of 12.00 acres or 4.856 hacters in village Dankari under Dharmasala Tahasil of Jajpur District, Odisha
Name of the company/Organization	Sri Prasant Kumar Jena S/o-Late Surendra Nath Jena At-Sarni, Po-Dharmasala, Dist-jajpur, Pin-755008
Location of Project	Odisha

Proposal in brief:

1. The highlights of the proposal as ascertained from the application and as revealed from proceedings/discussion held during the meeting of SEAC/SEIAA, are given as under.
 - (i) This is a proposal for mining of Stone from Dankari Black Stone quarry No-9/8 (Cluster Serial No-5C/04), (Khata No-S-221, Plot No-S-600(P), H-465, Plot-1040/2006(p),1596) over an area of 12.00 acres or 4.856 hacters in village Dankari under Dharmasala Tahasil of Jajpur District, Odisha.
 - (ii) The mining area is a part of Survey of India Toposheet No. 73L/1, 73L/2, & 3H/13 & 73L/14 bounded by Latitude: 20°46'31"N to 20°46'40"N and longitudes of 86°02'31"E to 86°02'42"E.
 - (iii) The mining lease is an identified sairat source in the DSR. Dankari Black Stone quarry No-9/8 sairat source will be leased out under the OMMC Rules, 2016 by Tahasildar, Dharmasala to the successful bidder (lessee) on the basis of public auction for a lease period of 5 years.
 - (iv) Documents submitted: -Form-1, D.I.C., PFR, EMP, checklist, Mining Plan and approval letter, DSR, Village sheet, Cluster certificate from Tahasildar, topo map etc.
 - (v) Whether submitted KML file of the lease area-Yes
 - (xix) Whether submitted scrutiny fee- Yes, of Rs. 1000/- vide e-Challan Ref No. 3368FD470F dated 04.08.2022.
 - (vi) Distance from nearest sanctuary/ESZ- Kapilash WLS-18.40 Km
 - (vii) Whether the lease area coming in DLC report-No, clarified by the Tahasildar, Dharmasala, vide letter Nil dated 19.07.2022.
 - (viii) Whether the lease area reflecting in DSR-Yes
 - (ix) Method of mining-Semi-mechanized
 - (x) Distance from nearest road bridge-15.6 km, village road 0.50 km, Nischinta RF-0.2km



Agenda Note of 101th Meeting of SEIAA, Odisha Held on 29.11.2022

- (xi) Whether it is part of cluster – Yes, total lease area under cluster-5 is 243.19 acres/98.42 Ha for which already EIA and EMP approved by SEAC and in this regards a letter was issued by SEIAA, Odisha vide letter no. 2336/SEIAA dated 31.08.2021 for individual application with required documents and now individual application applied by PP.
- (xii) Whether EC obtained earlier-No
- (xiii) Date of approval of mining plan- the Deputy Director of Geology, Bhubaneswar on 14.07.2022.
- (xiv) Production capacity per annum-34020 cum/annum (max.), total production in 5 years period-170100 cum, Geological reserve-589400 cum and Mineable reserve-341577 cum.
- (xv) Whether the DSR has been prepared as per the MoEF& CC, Govt. of India Notification S.O. 3611(E) dated 25.07.2018, Sustainable sand mining guidelines-2016 and Enforcement & Monitoring Guideline for sand mining-2020- No
- (xvi) Any deficiencies/omission have been noticed in the above documents- Nil

Whether SEAC recommended the proposal – The proposal was placed in the SEAC meeting held on 03.08.2021 and the SEAC recommended the proposal for EC.

Decision of Authority:

After detailed deliberations, the Authority decided to grant **Environmental Clearance** to this project with usual stipulated conditions applicable for stone quarry.

- (i) Maximum depth of mining 6.0 meter and maximum quantity of sand extraction shall be limited to 34020 cum in 1st year and 34020 cum in the 2nd year. Grant of EC for further period will be considered after submission of approved DSR as per the MoEF& CC, Govt. of India Notification S.O. 3611(E) dated 25.07.2018, Sustainable sand mining guidelines-2016 and Enforcement & Monitoring Guideline for sand mining-2020.

APPROVED BY


Member Secretary, SEIAA


Member, SEIAA


Chairman, SEIAA



Agenda Note of 101th Meeting of SEIAA, Odisha Held on 29.11.2022

AGENDA NO.101.38	
Proposal No.	SIA/OR/MIN/404116/2022
Date of application	28.10.2022
File No.	404116/813-MINB2/10-2022
Project Type	Proposal for EC
Category	B2
Project/Activity including Schedule No.	1(a) Mining of minerals
Name of the Project	Proposal for grant of EC of Talab Stone Quarry – 6 over an area of 6.05 acres or 2.448 hectares bearing Khata no. 751, Plot no. 1443(P) in Talab village of Sambalpur Tahasil, District- Sambalpur, State Odisha submitted under cluster approach with total cluster area 12.606 Hectares with consisting of 5 stone quarries.
Name of the company/Organization	Tahasildar, Sadar, Sambalpur
Location of Project	Odisha

Proposal in brief:

1. The highlights of the proposal as ascertained from the application and as revealed from proceedings/discussion held during the meeting of SEAC/SEIAA, are given as under.
 - (i) This is a proposal for mining of Stone from Talab Stone Quarry – 6 over an area of 6.05 acres or 2.448 hectares bearing Khata no. 751, Plot no. 1443(P) in Talab village of Sambalpur Tahasil, District- Sambalpur, State Odisha submitted under cluster approach with total cluster area 12.606 Hectares with consisting of 5 stone quarries.
 - (ii) The mining area is a part of Survey of India Toposheet No. F44R 14 bounded by Latitude: 21°32'32"N to 21°32'41"N and longitudes of 83°59'19"E to 83°59'23"E.
 - (iii) The mining lease is an identified sairat source in the DSR. Talab Stone Quarry – 6 sairat source will be leased out under the OMMC Rules, 2016 by Tahasildar, Sambalpur to the successful bidder (lessee) on the basis of public auction for a lease period of 5 years.
 - (iv) Documents submitted: -Form-1, D.L.C., PFR, EIA & EMP, checklist, Mining Plan and approval letter, DSR, Village sheet, Cluster certificate from Tahasildar, topo map etc.
 - (v) Whether submitted KML file of the lease area-Yes
 - (xx) Whether submitted scrutiny fee- No
 - (vi) Distance from nearest sanctuary/ESZ- Debrigarh WLS-23.0 Km
 - (vii) Whether the lease area coming in DLC report-No, clarified by the DFO, Sambalpur, vide letter 2689 dated 23.03.2021.
 - (viii) Whether the lease area reflecting in DSR-Yes
 - (ix) Method of mining-Semi-mechanized
 - (x) Distance from nearest road bridge-6.0 km, village road 0.50 km
 - (xi) Whether it is part of cluster –Yes, total lease area under cluster is 12.606 Hectares with consisting of 5 stone quarries
 - (xii) Whether EC obtained earlier-No
 - (xiii) Date of approval of mining plan- the Deputy Director of Geology, Bhubaneswar on 14.07.2022.



Agenda Note of 101th Meeting of SEIAA, Odisha Held on 29.11.2022

- (xiv) Production capacity per annum-15059 cum/annum (max.), total production in 5 years period-75296 cum, Geological reserve-431452 cum and Mineable reserve-246344 cum.
- (xv) Whether the DSR has been prepared as per the MoEF& CC, Govt. of India Notification S.O. 3611(F) dated 25.07.2018, Sustainable sand mining guidelines-2016 and Enforcement & Monitoring Guideline for sand mining-2020- No
- (xvi) Any deficiencies/omission have been noticed in the above documents-Not submitted DSR copy.

Whether SEAC recommended the proposal – The proposal was placed in the SEAC meeting held on 05.11.2021 and the SEAC recommended the proposal for EC.

Decision of Authority:

After detailed deliberations, the Authority decided to grant **Environmental Clearance** to this project with usual stipulated conditions applicable for stone quarry.

- (i) Maximum depth of mining 6.0 meter and maximum quantity of sand extraction shall be limited to 15059 cum in 1st year and 15059 cum in the 2nd year. Grant of EC for further period will be considered after submission of approved DSR as per the MoEF& CC, Govt. of India Notification S.O. 3611(F) dated 25.07.2018, Sustainable sand mining guidelines-2016 and Enforcement & Monitoring Guideline for sand mining-2020.

APPROVED BY


Member Secretary, SEIAA


Member, SEIAA


Chairman, SEIAA



Agenda Note of 101st Meeting of SEIAA, Odisha Held on 29.11.2022

AGENDA NO.101.39	
Proposal No.	SIA/OR/MIN/403998/2022
Date of application	21.10.2022
File No.	403998/812-MINB2/10-2022
Project Type	Proposal for EC
Category	B2
Project/Activity including Schedule No.	1(a) Mining of minerals
Name of the Project	Proposal for grant of EC of Talab Stone Quarry – 2 (A) Over an Area Of 12.27 Acres Or 4.96 Hectares Bearing Khata No. 751, Plot No. 1443(p) In Talab Village Of Sambalpur Tahasil, District- Sambalpur, State Odisha Submitted Under Cluster Approach With Total Cluster Area 12.606 Hectares With Consisting Of 5 Stone Quarries.
Name of the company/Organization	Sri Neeraj Agrawal S/o- Late Kailash Agrawal At-Jagannath Colony, Budharaja, Dist-Sambalpur
Location of Project	Odisha

Proposal in brief:

1. The highlights of the proposal as ascertained from the application and as revealed from proceedings/discussion held during the meeting of SEAC/SEIAA, are given as under.
 - (i) This is a proposal for mining of Stone from Talab Stone Quarry – 2 (A) Over An Area Of 12.27 Acres Or 4.96 Hectares Bearing Khata No. 751, Plot No. 1443(p) In Talab Village Of Sambalpur Tahasil, District- Sambalpur, State Odisha Submitted Under Cluster Approach With Total Cluster Area 12.606 Hectares With Consisting Of 5 Stone Quarries.
 - (ii) The mining area is a part of Survey of India Toposheet No. F44R14 bounded by Latitude: 21°32'33"N to 21°32'40"N and longitudes of 83°59'16"E to 83°59'23"E.
 - (iii) The mining lease is an identified sairat source in the DSR. Talab Stone Quarry – 2 (A) sairat source will be leased out under the OMMC Rules, 2016 by Tahasildar, Sambalpur to the successful bidder (lessee) on the basis of public auction for a lease period of 5 years.
 - (iv) Documents submitted: -Form-I, D.L.C., PFR, EIA & EMP, checklist, Mining Plan and approval letter, DSR, Village sheet, Cluster certificate from Tahasildar, topo map etc.
 - (v) Whether submitted KML file of the lease area-Yes
 - (xxi) Whether submitted scrutiny fee- No
 - (vi) Distance from nearest sanctuary/ESZ- Debrigarh WLS-23.0 Km
 - (vii) Whether the lease area coming in DLC report-No, clarified by the DFO, Sambalpur, vide letter 2689 dated 23.03.2021.
 - (viii) Whether the lease area reflecting in DSR-Yes
 - (ix) Method of mining-Semi-mechanized
 - (x) Distance from nearest road bridge-6.0 km, village road 0.50 km

[Handwritten signature]



Agenda Note of 101th Meeting of SEIAA, Odisha Held on 29.11.2022

- (xi) Whether it is part of cluster – Yes, total lease area under cluster is 12.606 Hectares with consisting of 5 stone quarries
- (xii) Whether EC obtained earlier- No
- (xiii) Date of approval of mining plan- the Deputy Director of Geology, Bhubaneswar on 14.07.2022.
- (xiv) Production capacity per annum-15005 cum/annum (max.), total production in 5 years period-75029 cum, Geological reserve-873627 cum and Mineable reserve-480738 cum.
- (xv) Whether the DSR has been prepared as per the MoEF& CC, Govt. of India Notification S.O. 3611(E) dated 25.07.2018, Sustainable sand mining guidelines-2016 and Enforcement & Monitoring Guideline for sand mining-2020- No
- (xvi) Any deficiencies/omission have been noticed in the above documents-Not submitted scrutiny fee for this proposal and also DSR.

Whether SEAC recommended the proposal – The proposal was placed in the SEAC meeting held on 05.11.2021 and the SEAC recommended the proposal for EC.

Decision of Authority:

After detailed deliberations, the Authority decided to grant Environmental Clearance to this project with usual stipulated conditions applicable for stone quarry.

- (i) Maximum depth of mining 6.0 meter and maximum quantity of sand extraction shall be limited to 10057 cum in 1st year and 10057 cum in the 2nd year. Grant of EC for further period will be considered after submission of approved DSR as per the MoEF& CC, Govt. of India Notification S.O. 3611(E) dated 25.07.2018, Sustainable sand mining guidelines-2016 and Enforcement & Monitoring Guideline for sand mining-2020.

APPROVED BY


Member Secretary, SEIAA


Member, SEIAA


Chairman, SEIAA



Agenda Note of 101th Meeting of SEIAA, Odisha Held on 29.11.2022

AGENDA NO.101.40	
Proposal No.	SIA/OR/MIN/403976/2022
Date of application	21.10.2022
File No.	403976/811-MINB2/10-2022
Project Type	Proposal for EC
Category	B2
Project/Activity including Schedule No.	1(a) Mining of minerals
Name of the Project	Proposal for grant of EC of Talab Stone Quarry – 1 (A) over an area of 5.44 acres or 2.20 hectares bearing Khata no. 751, Plot no. 1443(P) in Talab village of Sambalpur Tahasil, District- Sambalpur, State Odisha submitted under cluster approach with total cluster area 12.606 Hectares with consisting of 5 stone quarries.
Name of the company/Organization	Sri Neeraj Agrawal S/o- Late Kailash Agrawal At-Jagannath Colony, Budharaja, Dist-Sambalpur
Location of Project	Odisha

Proposal in brief:

1. The highlights of the proposal as ascertained from the application and as revealed from proceedings/discussion held during the meeting of SEAC/SEIAA, are given as under.
 - (i) This is a proposal for mining of Stone from Talab Stone Quarry – 1 (A) over an area of 5.44 acres or 2.20 hectares bearing Khata no. 751, Plot no. 1443(P) in Talab village of Sambalpur Tahasil, District- Sambalpur, State Odisha submitted under cluster approach with total cluster area 12.606 Hectares with consisting of 5 stone quarries.
 - (ii) The mining area is a part of Survey of India Toposheet No. F44R14 bounded by Latitude: 21°32'33"N to 21°32'40"N and longitudes of 83°59'16"E to 83°59'23"E.
 - (iii) The mining lease is an identified sairat source in the DSR. Talab Stone Quarry – 1 (A) sairat source will be leased out under the OMMC Rules, 2016 by Tahasildar, Sambalpur to the successful bidder (lessee) on the basis of public auction for a lease period of 5 years.
 - (iv) Documents submitted: -Form-1, D.L.C., PFR, EIA & EMP, checklist, Mining Plan and approval letter, DSR, Village sheet, Cluster certificate from Tahasildar, topo map etc.
 - (v) Whether submitted KML file of the lease area-Yes
 - (xxii) Whether submitted scrutiny fee- No
 - (vi) Distance from nearest sanctuary/ESZ- Debrigarh WLS-23.0 Km
 - (vii) Whether the lease area coming in DLC report-No, clarified by the DFO, Sambalpur, vide letter 2689 dated 23.03.2021.
 - (viii) Whether the lease area reflecting in DSR-Yes
 - (ix) Method of mining-Semi-mechanized
 - (x) Distance from nearest road bridge-6.0 km, village road 0.50 km
 - (xi) Whether it is part of cluster -Yes, total lease area under cluster is 12.606 Hectares with consisting of 5 stone quarries

[Handwritten signature]



Agenda Note of 101th Meeting of SEIAA, Odisha Held on 29.11.2022

- (xii) Whether EC obtained earlier- No
(xiii) Date of approval of mining plan- the Deputy Director of Geology, Bhubaneswar on 14.07.2022.
(xiv) Production capacity per annum-10057 cum/annum (max.), total production in 5 years period-50285 cum, Geological reserve-291118 cum and Mineable reserve-113459 cum.
(xv) Whether the DSR has been prepared as per the MoEF & CC, Govt. of India Notification S.O. 3611(E) dated 25.07.2018, Sustainable sand mining guidelines-2016 and Enforcement & Monitoring Guideline for sand mining-2020- No
(xvi) Any deficiencies/omission have been noticed in the above documents-Not submitted scrutiny fee for this proposal and also DSR.

Whether SEAC recommended the proposal – The proposal was placed in the SEAC meeting held on 05.11.2021 and the SEAC recommended the proposal for EC.

Decision of Authority:

After detailed deliberations, the Authority decided to grant **Environmental Clearance** to this project with usual stipulated conditions applicable for stone quarry.

- (i) Maximum depth of mining 6.0 meter and maximum quantity of sand extraction shall be limited to 10057 cum in 1st year and 10057 cum in the 2nd year. Grant of EC for further period will be considered after submission of approved DSR as per the MoEF & CC, Govt. of India Notification S.O. 3611(E) dated 25.07.2018, Sustainable sand mining guidelines-2016 and Enforcement & Monitoring Guideline for sand mining-2020.

APPROVED BY


Member Secretary, SEIAA


Member, SEIAA


Chairman, SEIAA



Agenda Note of 101th Meeting of SEIAA, Odisha Held on 29.11.2022

AGENDA NO.101.41	
Proposal No.	SIA/OR/MIN/77232/2020
Date of application	24.05.2022
File No.	77232/291-MINB2/05-2022
Project Type	Proposal for EC
Category	B2
Project/Activity including Schedule No.	1(a) Mining of minerals
Name of the Project	Proposal for grant of EC of Bichhakhandi Black Stone quarry No-8 (Cluster Serial No-4E/15), (Khata No-389, Plot No-1815(p)) over an area of 4.00 acres or 1.618 hacters in village Bichhakhandi under Dharmasala Tahasil
Name of the company/Organization	Tahasildar, Dharmasala
Location of Project	Odisha

Proposal in brief:

1. The highlights of the proposal as ascertained from the application and as revealed from proceedings/discussion held during the meeting of SEAC/SEIAA, are given as under.
 - (i) This is a proposal for mining of Stone from Bichhakhandi Black Stone quarry No-8 (Cluster Serial No-4E/15), (Khata No-389, Plot No-1815(p)) over an area of 4.00 acres or 1.618 hacters in village Bichhakhandi under Dharmasala Tahasil.
 - (ii) The mining area is a part of Survey of India Toposheet No. F45U1 bounded by Latitude: 20°50'36"N to 20°50'42"N and longitudes of 85°59'29"E to 85°59'34"E.
 - (iii) The mining lease is an identified sairat source in the DSR. Bichhakhandi Black Stone quarry No-8 sairat source will be leased out under the OMMC Rules, 2016 by Tahasildar, Dharmasala to the successful bidder (lessee) on the basis of public auction for a lease period of 5 years.
 - (iv) Documents submitted: -Form-1, D.L.C., PFR, EMP, checklist, Mining Plan and approval letter, DSR, Village sheet, Cluster certificate from Tahasildar, topo map etc.
 - (v) Whether submitted KML file of the lease area-Yes
 - (xxiii) Whether submitted scrutiny fee- Yes, of Rs. 1000/- vide e-Challan Ref No. 3368FD470F dated 04.08.2022.
 - (vi) Distance from nearest sanctuary/ESZ- Kapilash WLS-24.0 Km
 - (vii) Whether the lease area coming in DLC report-No, clarified by the Tahasildar, Dharmasala, vide letter Nil dated 19.07.2022.
 - (viii) Whether the lease area reflecting in DSR-Yes
 - (ix) Method of mining-Semi-mechanized
 - (x) Distance from nearest road bridge-4.31 km, village road 0.11 km
 - (xi) Whether it is part of cluster -Yes, total lease area under cluster-4 is 36.65 Ha for which already EIA and EMP approved by SEAC on 03.08.2021 and in this regards a letter was issued by SEIAA, Odisha vide letter no. 2334/SEIAA dated 31.08.2021 for individual application with required documents and now individual application applied by PP.
 - (xii) Whether EC obtained earlier-Yes but not submitted EC compliance

[Handwritten signature]



Agenda Note of 101th Meeting of SEIAA, Odisha Held on 29.11.2022

- (xiii) Date of approval of mining plan- the Deputy Director of Geology, Bhubaneswar on 09.05.2022.
- (xiv) Production capacity per annum-12634 cum/annum (max.), total production in 5 years period-63206 cum, Geological reserve-318144 cum and Mineable reserve-185613 cum.
- (xv) Whether the DSR has been prepared as per the MoEF& CC, Govt. of India Notification S.O. 3611(E) dated 25.07.2018, Sustainable sand mining guidelines-2016 and Enforcement & Monitoring Guideline for sand mining-2020- No
- (xvi) Any deficiencies/omission have been noticed in the above documents- Nil

Whether SEAC recommended the proposal – The proposal was placed in the SEAC meeting held on 03.08.2021 and the SEAC recommended the proposal for EC.

Decision of Authority:

After detailed deliberations, the Authority decided to grant **Environmental Clearance** to this project with usual stipulated conditions applicable for stone quarry.

- (i) Maximum depth of mining 6.0 meter and maximum quantity of sand extraction shall be limited to 12634 cum in 1st year and 12634 cum in the 2nd year. Grant of EC for further period will be considered after submission of approved DSR as per the MoEF& CC, Govt. of India Notification S.O. 3611(E) dated 25.07.2018, Sustainable sand mining guidelines-2016 and Enforcement & Monitoring Guideline for sand mining-2020.

APPROVED BY


Member Secretary, SEIAA


Member, SEIAA


Chairman, SEIAA



Agenda Note of 101th Meeting of SEIAA, Odisha Held on 29.11.2022

AGENDA NO.101.42	
Proposal No.	SIA/OR/MIN/272469/2022
Date of application	12.05.2022
File No.	272469/748-MINB2/05-2022
Project Type	Proposal for EC
Category	B2
Project/Activity including Schedule No.	1(a) Mining of minerals
Name of the Project	Proposal for grant of EC of Aphemara Sand Quarry over an area of 12.35 Acres or 5.00 Hectares in village Aphemara under Deogaon tahasil of Balangir district.
Name of the company/Organization	Tahasildar, Deogaon
Location of Project	Odisha

Proposal in brief:

1. The highlights of the proposal as ascertained from the application and as revealed from proceedings/discussion held during the meeting of SEAC/SEIAA, are given as under.
 - (i) This is a proposal for mining of sand from Aphemara Sand Quarry over an area of 12.35 Acres or 5.00 Hectares in village Aphemara under Deogaon tahasil of Balangir district.
 - (ii) The mining area is a part of Survey of India Toposheet No. 64P/6 & 64P/7 bounded by Latitude: 20°35'36" N to 20°35'49" N and Longitude: 83°19'06" E to 83°19'35" E.
 - (iii) The mining lease is an identified sairat source in the DSR. The Aphemara Sand Quarry sairat source will be leased out under the OMMC Rules, 2016 by Tahasildar, Deogaon to the successful bidder (lessee) on the basis of public auction for a lease period of 5 years.
 - (iv) Documents submitted: -Form-1, PFR, checklist, Mining Plan, EMP and approval letter, DSR, Village sheet, Cluster certificate from Tahasildar, topo map etc.
 - (v) Whether submitted KML file of the lease area-KML file in point source not as per SOP
 - (vi) Whether submitted scrutiny fee-N/A
 - (vii) Distance from nearest sanctuary/ESZ- Sunabeda WLS-88.0 Km
 - (viii) Whether the lease area coming in DLC report-No, N/A
 - (ix) Whether the lease area reflecting in DSR-Yes
 - (x) Method of mining-Manual
 - (xi) River- Sungarh, depth of sand deposition-1.5 meter
 - (xii) Distance from nearest road bridge-0.25km, village road -0.6 km.
 - (xiii) Whether it is part of cluster - No
 - (xiv) Whether EC obtained earlier-No
 - (xv) Date of approval of mining plan- the Joint Director of Geology, Zonal Survey, Balangir on dated 17.03.2020.
 - (xvi) Production capacity per annum-4035 cum/annum (max.), total production in 5 years period-18116 cum, Geological reserve-75000 cum and Mineable reserve-45015 cum.
 - (xvii) Whether the DSR has been prepared as per the MoEF & CC, Govt. of India Notification S.O. 3611(E) dated 25.07.2018, Sustainable sand mining guidelines-2016 and Enforcement & Monitoring Guideline for sand mining-2020- No
 - (xviii) Any deficiencies/omission have been noticed in the above documents-Not submitted KML file in proper format as per SOP



Agenda Note of 101th Meeting of SEIAA, Odisha Held on 29.11.2022

Whether SEAC recommended the proposal – The proposal was placed in the SEAC meeting held on 14.10.2022 and the SEAC **rejected** the proposal as river bridge is located 120 meter from the proposed quarry as clarified by Tahasildar, Deogaon vide letter no. 1556 dated 07.09.2022 and there is no safety plan for bridge in the mining plan.

Decision of Authority:

After detailed deliberations, the Authority decided to **reject** the proposal on the following points.

- (i) River Bridge is located 120 meters from the boundary of proposed lease area as clarified by Tahasildar, Deogaon vide safety plan for bridge in the mining plan.
- (ii) The SEAC rejected the proposal on its meeting held on 14.10.2022 based on the safety of River Bridge.

APPROVED BY


Member Secretary, SEIAA


Member, SEIAA


8.12.2022
Chairman, SEIAA



Agenda Note of 101th Meeting of SEIAA, Odisha Held on 29.11.2022

AGENDA NO.101.43	
Proposal No.	SIA/OR/MIN/293422/2022
Date of application	17.11.2022
Project Type	Transfer of EC
Category	B2
Project/Activity including Schedule No.	1(a) Mining of minerals
Name of the Project	Proposal For Transfer of EC of Ambapani Stone Quarry over an area 1.00 acres/0.40 Ha at village-Ambilapalli, Tahasil-Purushottampur, Dist-Ganjam
Name of the company/Organization	Sri Manoj Kumar Behera S/o-Nepal Kumar Behera At-Trinath Nagar Station, Bargarh, Odisha, Pin-768028
Location of Project	Odisha
Proposal in brief:	
(i) The highlights of the proposal as ascertained from the application and as revealed from proceedings/discussion held during the meeting of SEAC/SEIAA, are given as under.	
(ii) This is a proposal Transfer of EC of Ambapani Stone Quarry over an area 1.00 acres/0.40 Ha at village-Ambilapalli, Tahasil-Purushottampur, Dist-Ganjam.	
(iii) Documents submitted: Application in Form-7, earlier EC copy, Tahasildar forwarding letter, undertaking regarding acceptance of the terms and conditions of EC by transferee in legal stamp paper (Notary), scan copy of KML file, Status of quarry and scrutiny of Rs. 1000/- vide e-Challan Ref. No. 33765E1A26 dated 29.10.2022	
(iv) The EC of Ambapani Stone Quarry was in favour of Tahasildar, Purushottampur vide SEIAA letter no. 1021/SEIAA dated 26.03.2021.	
(v) Present status of quarry-non-operating	
(vi) Whether KML file submitted-Yes, attached in E-mail	
(vii) Whether undertaking submitted-Yes, undertaking in Court paper on dt. 16.11.2022	
(viii) Now, the project proponent applied proposal for transfer of EC from the name Tahasildar, Purushottampur to Sri Manoj Kumar behera, (highest bidder/lessee) with attaching Tahasildar forwarding letter vide letter no. 5483 dated 28.10.2022.	
(ix) Any deficiencies/omission have been noticed in the above documents-Nil	
Whether SEAC recommended the proposal – N/A	
Decision Of Authority:	
The transfer of EC is allowed subject to submission of full compliance report of the stipulated conditions of EC issued vide letter no./EC identification no. 1021/SEIAA dated 26.03.2021 including the following additional conditions:	
1. a. Boundary Demarcation: - The boundary of the lease area shall be demarcated on ground at the project cost, by erecting 1.20 meter (4 feet approx.) high reinforced concrete pillars above ground, each inscribed with its serial number, distance from pillar to pillar and GPS co-ordinates by any empanelled agency of ORSAC.	




Agenda Note of 101th Meeting of SEIAA, Odisha Held on 29.11.2022

- b. **Digital Map:** -A digital map (in KML format as well as PDF version) showing GPS coordinates of all boundary pillars duly countersigned by the Tahasildar shall be submitted to SEIAA, Odisha through email at seiaaodisha@gmail.com.
- c. **Intimation of EC:** -The copies of the EC shall be sent to the Sarpanch (s) of the concerned Gram Panchayat (s), Urban Local Bodies and relevant other Offices of the Government with a request to display the same for 30 days from the date of receipt.
- d. **Tree Plantation:** -Compensatory Tree Planting (CTP) shall be carried out with minimum @100 trees per Ha. of lease area as per the approved cost norm for avenue plantations of the State Forest Department. The Project Proponent (lease holder) shall deposit Rs.2,25,000/- with the respective District Environment Society for raising 500 plants of native species within 2 years in a suitable location adjoining to quarry.
- e. **State EMF Fund:** - An amount equal to five percent (5%) of the royalty payable shall be collected from the lessee by the Tahasildar and deposited to the State Environment Management Fund, which will be utilized as per provisions of Rule 49(3) of the OMMC Rule, 2016 preferably, in and around the areas where mining activities are undertaken.
2. The above compliance shall be submitted through online in the Parivesh Portal of MoEF & CC. and also sent by [Email-seiaaodisha@gmail.com](mailto:seiaaodisha@gmail.com) within 06(six) months from date of issue of transfer of EC falling which the EC stands automatically revoked.

APPROVED BY


Member Secretary, SEIAA


Member, SEIAA


Chairman, SEIAA



Agenda Note of 101th Meeting of SEIAA, Odisha Held on 29.11.2022

AGENDA NO.101.44	
Proposal No.	SIA/OR/MIN/293362/2022
Date of application	24.11.2022
Project Type	Transfer of EC
Category	B2
Project/Activity including Schedule No.	I(a) Mining of minerals
Name of the Project	Proposal for transfer of EC of Loharakote sand quarry (River-Tikera) over an area of 10.00 acres or 4.046 hectares, at village-Loharakote, Tahasil-Reamal, District-Deogarh, Odisha
Name of the company/Organization	Sri Rajkishor Behera At-Tentuloi, Po/Ps-Chhendipada Dist-Angul, Odisha-759124
Location of Project	Odisha
Proposal in brief:	
(i)	The highlights of the proposal as ascertained from the application and as revealed from proceedings/discussion held during the meeting of SEAC/SEIAA, are given as under.
(ii)	This is a proposal Transfer of EC of Loharakote sand quarry (River-Tikera) over an area of 10.00 acres or 4.046 hectares, at village-Loharakote, Tahasil-Reamal, District-Deogarh, Odisha.
(iii)	Documents submitted: Application in Form-7, earlier EC copy, Tahasildar forwarding letter, undertaking regarding acceptance of the terms and conditions of EC by transferee in legal stamp paper (Notary), scan copy of KML file, Status of quarry and scrutiny of Rs. 2000/- vide e-Challan Ref. No. 33762E87C1 dated 26.10.2022
(iv)	The EC of of Loharakote sand quarry (River-Tikera) over an area of 10.00 acres or 4.046 hectares, at village-Loharakote, Tahasil-Reamal, District-Deogarh, Odisha was in favour of Tahasildar, Reamal vide SEIAA letter no. 8982/SEIAA dated 15.09.2020.
(v)	Present status of quarry-operating and submitted earlier EC compliance
(vi)	Whether KML file submitted-Yes, through mail
(vii)	Whether undertaking submitted-Yes, undertaking in Court paper on dt. 15.11.2022
(viii)	Now, the project proponent applied proposal for transfer of EC from the name Tahasildar, Reamal to Sri Rajkishor Behera, (highest bidder/lessee) with attaching Tahasildar forwarding letter vide letter no. 1664 dated 26.07.2022.
(ix)	Any deficiencies/omission have been noticed in the above documents- Nil
Whether SEAC recommended the proposal – N/A	
Decision Of Authority:	
The transfer of EC is allowed subject to submission of full compliance report of the stipulated conditions of EC issued vide letter no./EC identification no. 8982/SEIAA dated 15.09.2020 including the following additional conditions:	
1.	
a. Boundary Demarcation: - The boundary of the lease area shall be demarcated on ground at the project cost, by erecting 1.20 meter (4 feet approx.) high reinforced concrete pillars above ground, each inscribed with its serial number, distance from pillar to pillar and GPS co-ordinates by any empanelled agency of ORSAC.	



Agenda Note of 101st Meeting of SEIAA, Odisha Held on 29.11.2022

- b. **Digital Map:** -A digital map (in KML format as well as PDF version) showing GPS coordinates of all boundary pillars duly countersigned by the Tahasildar shall be submitted to SEIAA, Odisha through email at seiaaodisha@gmail.com.
- c. **Intimation of EC:** -The copies of the EC shall be sent to the Sarpanch (s) of the concerned Gram Panchayat (s), Urban Local Bodies and relevant other Offices of the Government with a request to display the same for 30 days from the date of receipt.
- d. **Tree Plantation:** -Compensatory Tree Planting (CTP) shall be carried out with minimum @100 trees per Ha. of lease area as per the approved cost norm for avenue plantations of the State Forest Department. The Project Proponent (lease holder) shall deposit Rs.2,25,000/- with the respective District Environment Society for raising 500 plants of native species within 2 years in a suitable location adjoining to quarry.
- e. **State EMF Fund:** - An amount equal to five percent (5%) of the royalty payable shall be collected from the lessee by the Tahasildar and deposited to the State Environment Management Fund, which will be utilized as per provisions of Rule 49(3) of the OMMC Rule, 2016 preferably, in and around the areas where mining activities are undertaken.
2. The above compliance shall be submitted through online in the Parivesh Portal of MoEF & CC. and also sent by [Email-seiaaodisha@gmail.com](mailto:seiaaodisha@gmail.com) within 06(six) months from date of issue of transfer of EC falling which the EC stands automatically revoked.

APPROVED BY


Member Secretary, SEIAA


Member, SEIAA


Chairman, SEIAA



Agenda Note of 101th Meeting of SEIAA, Odisha Held on 29.11.2022

AGENDA NO.101.45	
Proposal No.	SLA/OR/MIN/294225/2022
Date of application	19.11.2022
Project Type	Transfer of EC
Category	B2
Project/Activity including Schedule No.	I(a) Mining of minerals
Name of the Project	proposal for transfer of EC of Bhramarposi Stone quarry over an area 10.37 acres/4.196 Ha at-Bhramarposi, Tahasil-Sukruli, Dist-Mayurbhanj
Name of the company/Organization	Sri Babish Kumar Prusty, S/o-Suresh Chandra Prusty, At/Po-Pandarsil, Dist-Mayurbhanj, Pin-758001
Location of Project	Odisha

Proposal in brief:

- (i) The highlights of the proposal as ascertained from the application and as revealed from proceedings/discussion held during the meeting of SEAC/SEIAA, are given as under.
- (ii) This is a proposal Transfer of EC of Bhramarposi Stone quarry over an area 10.37 acres/4.196 Ha at-Bhramarposi, Tahasil-Sukruli, Dist-Mayurbhanj.
- (iii) Documents submitted: Application in Form-7, earlier EC copy, Tahasildar forwarding letter, undertaking regarding acceptance of the terms and conditions of EC by transferee in legal stamp paper (Notary), scan copy of KML file, Status of quarry and scrutiny of Rs. 1000/- vide e-Challan Ref. No. 337AF7BCD0 dated 06.11.2022
- (iv) The EC of of Bhramarposi Stone quarry over an area 10.37 acres/4.196 Ha at-Bhramarposi, Tahasil-Sukruli, Dist-Mayurbhanj was in favour of Tahasildar, Sukruli vide DEIAA letter no. 190 dated 01.12.2017.
- (v) Present status of quarry-operating and submitted earlier EC compliance
- (vi) Whether KML file submitted-Yes, through mail
- (vii) Whether undertaking submitted-Yes, undertaking in Court paper on dt. 15.11.2022
- (viii) Now, the project proponent applied proposal for transfer of EC from the name Tahasildar, Sukruli to Sri Babish Kumar Prusty, (highest bidder/lessee) with attaching Tahasildar forwarding letter vide letter no. 2737 dated 04.11.2022.
- (ix) Any deficiencies/omission have been noticed in the above documents- Nil

Whether SEAC recommended the proposal – N/A

Decision Of Authority:

After detailed deliberations, the Authority decided to issue ADS for submission of production details of earlier EC.

APPROVED BY


Member Secretary, SEIAA


Member, SEIAA


Chairman, SEIAA