



STATE ENVIRONMENT IMPACT ASSESSMENT AUTHORITY, ASSAM
Ministry of Environment, Forest and Climate Change, Government of India
BAMUNIMAIDAM, GUWAHATI 781021, ASSAM

Minutes of the 54th Meeting of the SEIAA, Assam held on 06/06/2023

The 54th Meeting of the SEIAA, Assam was held at Conference Hall of the Pollution Control Board, Assam, Guwahati-21 on 06/06/2023 at 4.00 p.m.

The following Members were present

- Sri Pradyut Kumar Choudhury, Chairman, SEIAA, Assam.
- Sri Indreswar Kalita, ACS, Member Secretary, SEIAA, Assam.
- Dr. Hari Prasad Sarma, Member, SEIAA, Assam.

Sri Pradyut Kumar Choudhury, Chairman, SEIAA, Assam presided over the meeting.

Agenda Item 1.

Actions on the recommendations of 61th Meeting of SEAC held on 20th May, 2023.

1. **Proposal asking EC for construction of “Residential –Cum- Commercial Building “Centauri Dharapur” at Dharapur, Azara under Ramcharani Mouza of Kamrup Metro District, Guwahati proposed by M/S. RJB Realtors. SEIAA.3393/2023, (SIA/AS/INFRA2/420081/2023).**

SEAC Resolution 61/4:

The project proposal asking EC for construction of Residential–Cum- Commercial Building “Centauri Dharapur” at Vill. Dharapur, Azara under Ramcharani Mouza of Kamrup Metropolitan District, Guwahati proposed by **M/S. RJB Realtors** is placed before the SEAC for appraisal and detail deliberation. Total area of the proposed project is 6712.31 M² and Built up area 21430.11 M² comes under Schedule 8(a) of Category B2. The proposal was initially deliberated in the 57th SEAC meeting held on 18th March.2023 after field inspection to the proposed site conducted on 1st March 2023 by the subcommittee of the SEAC, Assam. Necessary documents submitted by the proponent in support of the proposal is examined. The proponent was requested to furnish certain additional information (ADS) on the basis of filed inspection report. Accordingly, the proponent has submitted reply on the ADS and given presentation before the Committee as invited. Subsequently, after presentation the proponent participated in the open deliberation. On the basis of presentation and subsequent deliberation the committee **recommended the project proposal approving to grant EC under the provisions of 2006 Notification and up to date amendment thereon. The proponent shall have to strictly follow the following condition during execution of the project.**

- **Each & every measures indicated in the approved DPR as well as EMP should be adhered to strictly in execution of the project.**
- **Natural water course in the adjacent locality should not be disturbed and its water should not get polluted.**
- **Effective measures against dust and noise pollution should also be adopted during the operational phase.**
- **Project boundary should be at least 12 meter away from the mid-line of the adjacent natural water course.**

SEIAA Resolution 54/1:

Approved for issuance of EC as per condition laid down by SEAC.

Sri Indreswar Kalita, ACS,
Secretary, Env& Forest, Assam
cum Member Secretary, SEIAA, Assam.

Dr. Hari Prasad Sarma,
Member, SEIAA, Assam

Sri Pradyut Kumar Choudhury,
Chairman, SEIAA, Assam.

2. **Proposal asking EC for “800 Bedded General Hospital at MMCH Campus, Guwahati, Assam proposed by the Executive Engineer Dispur & Guwahati East Territorial Building Division, Fancy Bazar, Guwahati. SEIAA.3 3375/2023, (SIA/AS/INFRA2/419489/2023).**

SEAC Resolution 61/5:

The project proposal asking for construction of “800 Bedded General Hospital at MMCH Campus”, Panbazar, Guwahati under Kamrup Metropolitan District proposed by the Executive Engineer, Dispur and Guwahati East Tutorial Division, Fancy Bazar Guwahati, Assam is placed before the SEAC for appraisal, review and detail discussion. Proposed Plot area is 27585.29 Sq.m. and Built up area proposed 91172.62 Sq.m., & the proposed project comes under Schedule 8(a) of Category B2. In the 57th SEAC meeting held on 18th March 2023 the proponent was invited to give detail presentation on the proposed project. Accordingly, the proponent with assistance of their consultant (In Situ Enviro Care, Bhopal) has given detail presentation before the committee and participated in the subsequent discussion. The committee after due deliberation sought certain additional information which the proponent has furnished. In the meeting the proposal was reviewed and held detailed deliberation on the reply submitted by the proponent. *Having thorough deliberation the committee recommended the proposal approving to issue EC as applied. The proponent shall have to strictly adhere to the following condition while constructing the proposed Hospital.*

- (i) *All activities approved in the DPR & EMP should be executed as approved therein.*
- (ii) *Special care should be taken to minimize dust & noise pollution in the constructional /operational phase.*
- (iii) *Debris etc. should be dumped at the specified site as approved in the DPR.*
- (iv) *Movement of traffic as well as pedestrians should not get disturb on the public road passing nearby the project site.*
- (v) *Green belt plantation should be created as per fund year marked for the same and species for green belt plantation be selected in consultation of the local Forest Officials. Plant preferably should be of evergreen nature of indigenous species.*

SEIAA Resolution 54/2:

Approved for issuance of EC as per condition laid down by SEAC.



Sri Indreswar Kalita, ACS,
Secretary, Env & Forest, Assam
cum Member Secretary, SEIAA, Assam.



Dr. Hari Prasad Sarma,
Member, SEIAA, Assam



Sri Pradyut Kumar Choudhury,
Chairman, SEIAA, Assam.

3. **Proposal asking EC for mining of Sand from “Lalacherra Sand Mining Contract Area” under Hilakandi Forest Division proposed by Sri Purnam Deb. SEIAA.3453/2023, (SIA/AS /MIN/428514/2023).**

SEAC Resolution 61/6:

The project proposal asking EC for mining of Sand from the “Lalacherra Sand Mining Contract Area” under Hilakandi Forest Division proposed by Sri Purnam Deb is placed before the SEAC for appraisal and detailed discussion. Area proposed for the project 4.95 hect. on the river bed and in five different mining blocks showing GPS coordinates. The mining plan approved by the DGM, Assam communicated vide letter dated 22nd Nov. 2022 is deliberated allowing to extract 52310 M³ sand for five years. Recommendation of the concerned DFO communicated vide letter dated 9th Nov. 2022 & 28th April 2023 is discussed. Detailed deliberation is held and considering the approval of the DGM and reserved estimation of the approved mining plan, the committee **recommended the proposal approving to extract 52310 cu.m. river bed sand from the proposed mining site within a period of 5(five)years with the condition that (i) the maximum mining depth is recommended up to two meters from the existing ground surface and (ii) five meters distance shall have to be kept as non-mining zone between the mining boundary and high rise river banks on both sides. The proponent is allowed to extract 10462 cu.m. river bed sand annually strictly following all other terms and condition laid down in the approved mining plan.**

The Divisional Forest Officer, Hailakandi Forest Division will ensure due surveillances against occurrence of irregularities during mining operation. He will further ensure demarcation of mining area with pillars and Geo referencing prior to start actual mining operation as mining is not permitted beyond the limit of the same. The DFO is also requested to ensure necessary compliance of all the terms and condition laid down in the EC be duly complied by the proponent in course of mining operation.

SEIAA Resolution 54/3:

Approved for issuance of EC as per condition laid down by SEAC. Copy of EC to be sent to Water resource Deptt.

4. **Proposal asking EC for mining of Stone from “Dilli River Stone Mining Permit Area, A (VB), under Charaideo District of Sivasagar Forest Division proposed by the DFO, Sivasagar. SEIAA.3461/2023, (SIA/AS/MIN/427330/2023).**

SEAC Resolution 61/7:

The project proposal asking EC for extraction of river bed stone from the “Dilli River Stone Mining Permit Area, A (VB)” under Charaideo District of Sivasagar Forest Division proposed by the DFO, Sivasagar is placed before the SEAC for appraisal and detail discussion. Project area proposed 3.20 hect. located on the river bed. The mining plan approved by the DGM, Assam communicated vide letter dated 8th Feb. 2023 is discussed. Recommendation of the concerned DFO communicated vide letter dated 15th Feb. 2023 & 26th April 2023 is also deliberated. After due deliberation on the approved mining plan and reserve estimation contained therein, the committee recommended the proposal **approving to issue EC for extraction of 20000 cu.m. river bed stone from the proposed mining site within a period of two years with the condition that the (i) maximum mining depth is recommended up to two meters from the existing ground surface & (ii) 5 (five) meter distance from the left high rise bank of the river shall have to keep as non-mining zone to avoid probable river bank erosion. The proponent is allowed to extract 10000 cu.m. river bed stone from the proposed site annually strictly following all other terms and condition laid down in the approved mining plan.**

The Divisional Forest Officer, Sivasagar Forest Division, Sivasagar is requested to ensure due surveillances against occurrence of irregularities during mining operation. He will further ensure demarcation of mining area on ground fixing pillars and Geo referencing prior to start actual mining operation as mining is not permitted beyond the limit of the same. The DFO is also requested to ensure necessary compliance of all the terms and condition laid down in the EC be duly complied by the proponent in course of mining operation.

SEIAA Resolution 54/4:

Approved for issuance of EC as per condition laid down by SEAC. Copy of EC to be sent to Water resource Deptt.



Sri Indreswar Kalita, ACS,
Secretary, Env & Forest, Assam

cum Member Secretary, SEIAA, Assam.



Dr. Hari Prasad Sarma,
Member, SEIAA, Assam



Sri Pradyut Kumar Choudhury,
Chairman, SEIAA, Assam.

5. **Proposal asking EC for mining of Sand, Gravel & Stone from “Govt. Permit Area of Pagladiya River North Borikdanga (Bangalisupa) Sand Gravel & Stone Mahal No-2, of Baksa Forest Division under BTC proposed by the DFO, Baksa. SEIAA.3448/2023, (SIA/AS/ MIN/428810/2023).**

SEAC Resolution 61/8:

The proposal requesting EC for mining of river bed Sand, Gravel & stone from the “Govt. Permit Area of Pagladiya River, North Borikdanga (Bangalisupa) Sand Gravel & Stone Mahal No-2”, of Baksa Forest Division under BTC proposed by the DFO, Baksa is placed before the SEAC for appraisal and detail discussion. Proposed project area is 4.90 hect located on the river bed. The mining plan approved by the DGM, Assam communicated vide latter dated 13th Feb. 2023 is deliberated. The concerned DFO communicated his recommendation vide latter dated 6th Jan. 2023 & 16th March 2023 has also been discussed in detailed. Other documents including the gradation analysis report is discussed. Thorough discussion is held and the committee recommended the proposal approving to extract total river bed Sand, Gravel & Stone 104560 cu.m. (i.e. Sand 33765 cu.m. + Gravel 38120 cu.m. + Stone 32675 cu.m.=104560 cu.m.) within a period of 5 (five) years. The proponent is recommended to extract 6753 cu.m. Sand, 7624 cu.m. gravel & 6535 cu.m. stone (altogether 20912 cu.m.) per year. The proponent shall have to strictly follow all the terms and condition laid down in the approved mining plan during the mining period.

The Divisional Forest Officer, Baksa Forest Division, Musolpur under BTC is requested to ensure due surveillances against occurrence of irregularities during mining operation. He will further ensure demarcation of mining area on ground fixing pillars and Geo referencing prior to start actual mining operation as mining is not permitted beyond the limit of the same. The DFO is also requested to ensure necessary compliance of all the terms and condition laid down in the EC be duly complied by the proponent in course of mining operation.

SEIAA Resolution 54/5:

Approved for issuance of EC as per condition laid down by SEAC. Copy of EC to be sent to Water resource Deptt.

6. **Proposal asking EC for mining of Sand from “Nisari Sand Permit Area No. 1 (A) (Rev. Portion)” of Nagaon Forest Division proposed by the DFO Nagaon. SEIAA. 3447/2023, (SIA/AS/MIN/427295/2023)**

SEAC Resolution 61/9:

The project proposal asking EC for mining of river bed sand from the “Nisari Sand Permit Area No. 1 (A) (Rev. Portion)” of Nagaon Forest Division proposed by the DFO Nagaon is placed before the SEAC for appraisal and detail discussion. Proposed project area is 4.24 hect. located on the river bed and shown in five different mining blocks. The mining plan approved by the DGM, Assam communicated vide latter dated 10th April 2023 is discussed in detailed. Recommendation of the DFO, Nagaon communicated vide later dated 2nd Feb. 2023 & 13th April 2023 is deliberated. The quantity recommended for extraction in the approved mining plan is quite less than it is estimated in the reserve quantity against 4.24 hect proposed area. Detailed discussion is held and the committee recommended to extract 28000 cu.m. river bed sand within a period of 2 (two) years from the four mining blocks comprising 2.84 hect. area barring the 1st mining block comprising 1.4 hect. (under GPS coordinates SL. No. 1-4). The proponent is allowed to extract river bed sand 14000 cu.m. annually strictly following all the terms and condition laid down in the approved mining plan.

The Divisional Forest Officer, Nagaon Forest Division, Nagaon is requested to ensure due surveillances against occurrence of irregularities during mining operation. He will further ensure demarcation of mining area (2.84 Hect. comprising 4 mining blocks barring the 1st block comprising 1.4 hect. as discussed in the foregone para) on ground fixing pillars and Geo referencing prior to start actual mining operation as mining is not permitted beyond the limit of the same. The DFO is also requested to ensure necessary compliance of all the terms and condition laid down in the EC be duly complied by the proponent in course of mining operation.

SEIAA Resolution 54/6:

Approved for issuance of EC as per condition laid down by SEAC. Copy of EC to be sent to Water resource Deptt.

Sri Indreswar Kalita, ACS,
Secretary, Env & Forest, Assam
cum Member Secretary, SEIAA, Assam.

Dr. Hari Prasad Sarma,
Member, SEIAA, Assam

Sri Pradyut Kumar Choudhury,
Chairman, SEIAA, Assam.

7. **Proposal of EC for mining of Sand & Gravel from “Shimultapu Sand and Gravel Mahal” of Parbatjhora Forest Division under BTC proposed by Sri Pradip Basumatary. SEIAA. 3437/2023, (SIA/AS/MIN/425249/2023)**

SEAC Resolution 61/10.

The project proposal asking EC for mining of Sand & Gravel from the “Shimultapu Sand and Gravel Mahal” of Parbatjhora Forest Division under BTC proposed by Sri Pradip Basumatary is placed before the SEAC for appraisal and detail discussion. Proposed mining area is 4.90 hect located on the bed of river Sonkosh under Porbotjhora Forest Division. The mining plan approved by the DGM, Assam communicated vide latter dated 16th Feb. 2023 is discussed in detailed. Recommendation of the concerned DFO dated 13th March 2023 is also discussed. Reserved estimation in the approved mining plan and gradation analysis report is also deliberated. *The committee after due deliberation recommended to extract 30000 cu.m Gravel and 20000 cu.m. Sand (total 50000 cu.m.) from the proposed mining area within a period of 5 (five) years with the condition that (i) the high rise river banks should not suffer damages due to the proposed mining activities (ii) the maximum mining depth is recommended up to 2 (two) meters from the existing ground surface The proponent is allowed to extract river bed 6000 cu.m. Gravel & 4000 cu.m. Sand from the proposed mine area per year strictly following all the terms and condition laid down in the approved mining plan.*

The Divisional Forest Officer, Porbatjhora Forest Division under BTC is requested to ensure due surveillances against occurrence of irregularities during mining operation. He will further ensure demarcation of mining area on ground fixing pillars and Geo referencing prior to start actual mining operation as mining is not permitted beyond the limit of the same. The DFO is also requested to ensure necessary compliance of all the terms and condition laid down in the EC be duly complied by the proponent in course of mining operation.

SEIAA Resolution 54/7:

Approved for issuance of EC as per condition laid down by SEAC. Copy of EC to be sent to Water resource Deptt.

8. **Proposal of EC for mining of Sand, Gravel & Stone from “Govt. Permit Area of Pagladia Barikadong Sand Gravel & Stone Mahal at Pagladiya River Bed” of Baksa Forest Division under BTC proposed by the DFO, Baksa Forest Division Mushalpur. SEIAA. 3446/2023, (SIA/AS/MIS/428676/2023).**

SEAC Resolution 61/11:

The project proposal asking EC for mining of Sand, Gravel & Stone from the “Govt. Permit Area of Pagladia Barikadong Sand Gravel & Stone Mahal at Pagladiya River Bed” of Baksa Forest Division under BTC proposed by the DFO, Baksa Forest Division Musholpur is placed before the SEAC for appraisal and detail deliberation. area of the proposed mining site is 4.9 hect that is located on the river bed. The mining plan approved by the DGM, Assam communicated vide latter dated 16th Feb. 2022 is discussed in detailed. Recommendation of the concerned DFO communicated vide letter dated 10th Jan 2023 & 1st March 2023 is deliberated. Contract period is for seven years and the approved mining plan is recommended for five years of operation. Gradation analysis report of material availability on the proposed mining site is examined and appraised. The report speaks that there is no Boulder except Sand & Gravel in the proposed mining area. Detailed discussion is held and the committee recommended the proposal approving for extraction of 107500 cu.m. Sand & Gravel i.e. 64150 cu.m. Sand & 43350 cu.m. Gravel from the proposed mining area within a period of 5 (five) years. The proponent is permitted to extract river bed Sand 12830 cu.m. and river bed Gravel 8670 cu.m. per year strictly following all the terms and condition laid down in the approved mining plan.

The Divisional Forest Officer, Baksa Forest Division, Musholpur under BTC is requested to ensure due surveillances against occurrence of irregularities during mining operation. He will further ensure demarcation of mining area on ground fixing pillars and Geo referencing prior to start actual mining operation as mining is not permitted beyond the limit of the same. The DFO is also requested to ensure necessary compliance of all the terms and condition laid down in the EC be duly complied by the proponent in course of mining operation.

SEIAA Resolution 54/8:

Approved for issuance of EC as per condition laid down by SEAC. Copy of EC to be sent to Water resource Deptt.



Sri Indreswar Kalita, ACS,
Secretary, Env & Forest, Assam
cum Member Secretary, SEIAA, Assam.



Dr. Hari Prasad Sarma,
Member, SEIAA, Assam



Sri Pradyut Kumar Choudhury,
Chairman, SEIAA, Assam.

9. **Proposal of E.C for mining of Sand from “Ghaguwa River Sand Mahal Pt.2” under Goalpara Forest Division proposed by the DFO, Goalpara. SEIAA. 3423/2023, (SIA/AS/MIN/424022/2023)**

Resolution 61/12:

The project proposal asking EC for mining of Sand from the “Ghaguwa River Sand Mahal Pt.2” under Goalpara Forest Division proposed by the **DFO, Goalpara** is placed before the SEAC for appraisal and detailed discussion. Proposed mining area is 2.35 hect. segregated in three individual mining blocks and located on the river bed. The mining plan approved by the DGM, Assam communicated vide letter dated 20th Feb. 2023 is deliberated in detailed. Reports of the DFO communicated vide letter dated 22nd Nov. 2022 & 28th Feb. 2023 is discussed thoroughly. Due deliberation is held and the committee *recommended the proposal approving to extract 50000 cu.m. river bed Sand from the proposed mine site within a period of 5(five)years with the condition that (i) the maximum mining depth is allowed up to two meters from the unmined ground surface & (ii) five-meter distance from the high rise bank of the river on both sides shall, have to keep as non-mining zone. The proponent is allowed to extract 10000 cu.m. river bed sand from the proposed mining area per year strictly following all other terms and condition laid down in the approved mining plan.*

The Divisional Forest Officer, Goalpara Forest Division, Goalpara is requested to ensure due surveillances against occurrence of irregularities during mining operation. He will further ensure demarcation of mining area on ground fixing pillars and Geo referencing prior to start actual mining operation as mining is not permitted beyond the limit of the same. The DFO is also requested to ensure necessary compliance of all the terms and condition laid down in the EC be duly complied by the proponent in course of mining operation.

SEIAA Resolution 54/9:

Approved for issuance of EC as per condition laid down by SEAC. Copy of EC to be sent to Water resource Deptt.

10. **Proposal of E.C for mining Sand &Gravel from “Dimow Sand and Gravel Govt. Permit Area” under Dhemaji Forest Division proposed by the DFO, Dhemaji. SEIAA. 3452/2023, (SIA/AS/MIS/427427/2023)**

SEAC Resolution 61/13:

The project proposal asking EC for mining of Sand & Gravel from the “Dimow Sand and Gravel Govt. Permit Area” under Dhemaji Forest Division proposed by the **DFO, Dhemaji** is placed before the SEAC for appraisal and detail discussion. Area of the proposed mining site is 2.0 hect located on the river bed. The mining plan approved by the DGM, Assam communicated vide letter dated 27th March 2023 is deliberated. NOC issued by the Deputy Commissioner, Dhemaji dated 2nd Feb. 2217 is also appraised. Recommendation of the concerned DFO communicated vide letter dated 16th Nov. 2022 & 4th April 2023 is deliberated. Gradation analysis report examined and found that average percentage of Sand and Gravel is 29 and 59 respectively is available on the proposed mining site. Necessary deliberation is held and the committee recommended the proposal approving to *extract river bed 19800 cu.m. Sand & Gravel i.e. 13800 cu.m. Gravel and 6000 cu.m. Sand from the proposed mining area within a period of two years with the following condition: (i) maximum mining depth is recommended up to two meters from the existing ground surface & (ii). High rise banks of the river should not suffer damages due to the proposed mining activities. The proponent is allowed to extract 9900 cu. m. sand & gravel i.e 6900 cu.m. gravel & 3000 cu.m. sand annually. The proponent shall have to strictly follow all other terms and condition laid down in the approved mining plan during the mining period.*

The Divisional Forest Officer, Dhemaji Forest Division, Dhemaji is requested to ensure due surveillances against occurrence of irregularities during mining operation. He will further ensure demarcation of mining area on ground fixing pillars and Geo referencing prior to start actual mining operation as mining is not permitted beyond the limit of the same. The DFO is also requested to ensure necessary compliance of all the terms and condition laid down in the EC be duly complied by the proponent in course of mining operation.

SEIAA Resolution 54/10:

Approved for issuance of EC as per condition laid down by SEAC. Copy of EC to be sent to Water resource Deptt.



Sri Indreswar Kalita, ACS,
Secretary, Env & Forest, Assam
cum Member Secretary, SEIAA, Assam.



Dr. Hari Prasad Sarma,
Member, SEIAA, Assam



Sri Pradyut Kumar Choudhury,
Chairman, SEIAA, Assam.

11. **Proposal of E.C for mining of Sand from “DBR/16/Buridehing /Gamon/Sand MCA, under Dibrugarh Forest Division proposed by the DFO, Dibrugarh. SEIAA.3449/2023, (SIA/AS/MIN/428270/2023)**

SEAC Resolution 61/14:

The project proposal asking EC for mining of river bed sand from the **DBR/16/Buridehing/Gamon/Sand MCA**, under Dibrugarh Forest Division proposed by the **DFO, Dibrugarh** is placed before the SEAC for appraisal and detail deliberation. Extent of the proposed mining area is 4.98 hect. located on the river bed at 600 mtr. down stream of Buridehing dolong (bridge). The mining plan approved by the DGM, Assam communicated vide letter dated 14th Feb. 2023 is discussed in detailed. Recommendation of the DFO, Dibrugarh communicated vide letter dated 24th Feb 2023 is examined and appraised. Due deliberation is held and considering the approved mining plan and approval of the DFO, the committee recommended the project proposal approving to **extract 87500 cu.m. river bed sand from the proposed mining area within a period of five years with the condition that (i) five-meter distance shall have to keep between the mining boundary and high rise banks of the river as non-mining zone. The proponent is permitted to excavate 17500 cu.m. river bed sand from the mining area in question per year strictly following all other terms and condition laid down in the approved mining plan.**

The Divisional Forest Officer, Dibrugarh Forest Division, Dibrugarh is requested to ensure due surveillances against occurrence of irregularities during mining operation. He will further ensure demarcation of mining area on ground fixing pillars and Geo referencing prior to start actual mining operation as mining is not permitted beyond the limit of the same. The DFO is also requested to ensure necessary compliance of all the terms and condition laid down in the EC be duly complied by the proponent in course of mining operation.

SEIAA Resolution 54/11:

Approved for issuance of EC as per condition laid down by SEAC. Copy of EC to be sent to Water resource Deptt.

12. **Proposal of E.C for mining of Sand-Gravel & Stone from “Govt. Permit Area of” Barnadi River Sand-Gravel and Stone Mahal No-6” of Baksa Forest Division under BTC proposed by the DFO Baksa. SEIAA.3441/2023, (SIA/AS/ MIN/425063/2023)**

SEAC Resolution 61/15:

The project proposal asking EC for mining of Sand & Gravel from the **“Govt. Permit Area of” Barnadi River Sand-Gravel and Stone Mahal No-6”** of Baksa Forest Division under BTC proposed by the **DFO Baksa** is placed before the SEAC for appraisal and detail deliberation. Extent of the proposed mining area is 4.99 hect situated on the braided river course of Lokhaitora River bed. The mining plan approved by the DGM, Assam communicated vide letter dated 22nd Feb. 2023 is discussed in detailed. Similarly, the recommendation of the DFO, Baksa communicated vide letter dated 9th Jan 2023 & 1st March 2023 is examined and appraised. Gradation analysis report of the available mining materials in the proposed mining area is deliberated. The committee after thorough discussion recommended the project proposal approving to **excavate 106700 cu.m. river bed Sand & Gravel ,i.e 55000 cu.m. Gravel & 51700 cu.m. Sand from the proposed mining area within a period of 5 (five) years. The proponent shall have to take special measures so that the active banks of the river do not suffer damages due to the proposed mining activities. The proponent is allowed to extract 11000 cu.m Gravel & 10340 cu.m. Sand from the proposed mining area per year strictly following all other terms and condition laid down in the approved mining plan.**

The Divisional Forest Officer, Baksa Forest Division, Musholpur under BTC is requested to ensure due surveillances against occurrence of irregularities during mining operation. He will further ensure demarcation of mining area on ground fixing pillars and Geo referencing prior to start actual mining operation as mining is not permitted beyond the limit of the same. The DFO is also requested to ensure necessary compliance of all the terms and condition laid down in the EC be duly complied by the proponent in course of mining operation.

SEIAA Resolution 54/12:

Approved for issuance of EC as per condition laid down by SEAC. Copy of EC to be sent to Water resource Deptt.



Sri Indreswar Kalita, ACS,
Secretary, Env & Forest, Assam
cum Member Secretary, SEIAA, Assam.



Dr. Hari Prasad Sarma,
Member, SEIAA, Assam



Sri Pradyut Kumar Choudhury,
Chairman, SEIAA, Assam.

13. **Proposal asking EC for mining of Ordinary earth from “Mairapur Earth Mining Permit Area, Kamrup East Forest Division Basistha, Guwahati proposed by Sri Anil Das. SEIAA3454/2023, (SIA/AS/MIN/ 413487/2022).**

SEAC Resolution 61/16:

The project proposal asking EC for mining of ordinary earth from the “Mairapur Earth Mining Permit Area” under Kamrup East Forest Division, Basistha, Guwahati proposed by Sri Anil Das is placed before the SEAC for appraisal and detail deliberation. area of the proposed project is 0.78hect. located on the patta land covering Dag No. 292 of Patta No. 112 at Mairapur under Polashbari Revenue Circle. The mining plan approved by the DGM, Assam communicated vide letter dated 30th April 2023 is discussed in detailed. The DGM, Assam approved to extract 30000 cu.m. ordinary earth within a period of one & half year. Recommendation of the DFO, K E Division forwarded on 12th April 2023 & 11th May 2023 is also discussed. Necessary land records including registered land agreement is examined and appraised. Detailed discussion is held and the committee considering the approval of the DGM, Assam *recommended the proposal approving to excavate 30000 cu.m. ordinary earth from the proposed mining area within a period of one & half (1 1/2) year from the date of issue of the EC. The proponent shall have to strictly follow all the terms and condition laid down in the approved mining plan during the mining period.*

The Divisional Forest Officer, Kamrup East Forest Division, Basistha, Guwahati is requested to ensure due surveillances against occurrence of irregularities during mining operation. He will further ensure demarcation of mining area on ground fixing pillars and Geo referencing prior to start actual mining operation as mining is not permitted beyond the limit of the same. The DFO is also requested to ensure necessary compliance of all the terms and condition laid down in the EC be duly complied by the proponent in course of mining operation.

SEIAA Resolution 54/13:

Approved for issuance of EC as per condition laid down by SEAC.

14. **Proposal asking EC for mining of Stone from “Naupani Kaiphoi Anglong P.P. Land Stone Quarry, under Karbi Anglong East Division proposed by Sri Jiten Engjai. SEIAA.3219/2022, (SIA/AS/MIN/ 407462/2023).**

SEAC Resolution 61 /18:

The project proposal asking EC for mining of stone from the “Naupani Kaiphoi Anglong P.P. Land Stone Quarry”, under Karbi Anglong East Forest Division, Diphu proposed by Sri Jiten Engjai is placed before the SEAC for appraisal, review and detail deliberation. proposed project area is 0.58 hect located on patta land covering Dag. No. 285 of Patta No. 54 in village Napani under Phuloni Revenue Circle. The particular proposal was discussed earlier in the SEAC meeting and sought some additional information pertaining to the proposal. The proposal and reply on ADS was deliberated in the 55th SEAC meeting and again sought clarification relating to the approach road leading to the project site. Finally, the proponent had submitted requisite reply on ADS which was deliberated in the 61st SEAC meeting. Prior to this necessary land documents, DGM, s approval, recommendation of the concerned DFO & LOI issued by him are examined and reappraised. The committee after due deliberation *recommended the proposal approving to extract 30000 cu.m. stone from the proposed mining area within a period of two years’ subject to the following condition.*

- *All the terms and condition laid down in the approved mining plan shall have strictly be followed by the proponent during the mining period.*
- *Natural water source over the area should not suffer damage and its water not get pollute.*

The proponent is recommended to extract 15000 cu.m. stone from the proposed mine site annually as applied. The Divisional Forest Officer, Karbi Anglong East Forest Division, Diphu is requested to ensure due surveillances against occurrence of irregularities during mining operation. He will further ensure demarcation of mining area on ground fixing pillars and Geo referencing prior to start actual mining operation as mining is not permitted beyond the limit of the same. The proposed mining area is restricted to Dag. No 285 of Patta No. 54 at Napani Village under Phuloni Revenue Circle and not beyond that. The DFO is also requested to ensure necessary compliance of all the terms and condition laid down in the EC be duly complied by the proponent during mining operation.

SEIAA Resolution 54/14:

Approved for issuance of EC as per condition laid down by SEAC.

Sri Indreswar Kalita, ACS,
Secretary, Env & Forest, Assam
cum Member Secretary, SEIAA, Assam.

Dr. Hari Prasad Sarma,
Member, SEIAA, Assam

Sri Pradyut Kumar Choudhury,
Chairman, SEIAA, Assam.

15. Proposal asking EC for mining of Sand and Gravel from “Upper Subansiri Tamuli Sand and Gravel Govt. Permit Area” under Dhemaji Forest Division proposed by the DFO, Dhemaji. SEIAA.3462/2023, (SIA/AS/MIN/427336/2023).

SEAC Resolution 61/19:

The project proposal asking EC for mining of Sand & Gravel from the “Upper Subansiri Tamuli Sand and Gravel Govt. Permit Area” under Dhemaji Forest Division proposed by the DFO, Dhemaji is placed before the SEAC for appraisal and detail deliberation. Proposed mining area is 3.0 Hect. situated on the river bed. The mining plan approved by the DGM, Assam communicated vide letter dated 21st Jan 2023 is discussed in detailed. The approved mining plan recommended to extract 45000 cu.m. of sand and gravel for two years as well as the DGM, Assam also approved accordingly. The gradation analysis report submitted herein speaks that the proposed area contains 59 % boulder in addition to 30 % Gravel and 9% sand. Detail deliberation is held and considering the approved mining plan and recommendation made in the Mining Plan *recommended the proposal approving to extract 19472 cu.m. sand & gravel (i.e 4494 cu.m. Sand and 14978 cu.m. Gravel) from the proposed mining area within a period of two years with the condition that the active bank of the river should not suffer damages due to the proposed mining activities. The proponent is recommended to extract 2247 cu.m. Sand & 7489 cu.m. Gravel annually strictly following all the terms and condition laid down in the approved mining plan.*

The Divisional Forest Officer, Dhemaji Forest Division, Dhemaji is requested to ensure due surveillances against occurrence of irregularities during mining operation. He will further ensure demarcation of mining area on ground fixing pillars and Geo referencing prior to start actual mining operation as mining is not permitted beyond the limit of the same. The DFO is also requested to ensure necessary compliance of all the terms and condition laid down in the EC be duly complied by the proponent in course of mining operation.

SEIAA Resolution 54/15:

Approved for issuance of EC as per condition laid down by SEAC. Copy of EC to be sent to Water resource Deptt.

16. Proposal asking EC for mining of Sand & Gravel from “Choraikhosra Champabati River Sand & Gravel Mahal, of Chirang Forest Division under BTC proposed by Sri Alangber Basumatary. SEIAA.3460/2023, (SIA/AS/MIN/429237/2023).

SEAC Resolution 61/20:

The project proposal asking EC for mining of Sand & Gravel from the “Choraikhosra Champabati River Sand & Gravel Mahal” of Chirang Forest Division under BTC proposed by Sri Alangber Basumatary is placed before the SEAC for appraisal and detail discussion. Allotted area of the project is 2.56 hect whereas minable area is estimated 2.46 hect & located on the bed of river Champabati. The mining plan approved by the DGM, Assam communicated vide latter dated 1st April 2023 is deliberated. Recommendation of the concerned DFO communicated vide letter dated 2nd April 2023 & CHD, BTC’s approval dated 17th March 2023 is examined and discussed. Gradation analysis report is also examined. The committee after due deliberation recommended the proposal approving to *extract 12500 cu.m Sand & Gravel (ie. Sand 10000 cu.m and & 2500 cu.m. Gravel) from the propose mining area within a period of 5(five) years with the condition that the maximum mining depth is recommended up to two meters from the existing ground surface. The proponent is allowed to extract 2000 cu.m. Sand and 500 cu.m. Gravel from the proposed mine site per year strictly following all other terms and condition laid down in the approved mining plan.*

The Divisional Forest Officer, Chirang Forest Division, Kajalgaon under BTC is requested to ensure due surveillances against occurrence of irregularities during mining operation. He will further ensure demarcation of mining area on ground fixing pillars and Geo referencing prior to start actual mining operation as mining is not permitted beyond the limit of the same. The DFO is also requested to ensure necessary compliance of all the terms and condition laid down in the EC be duly complied by the proponent in course of mining operation.

SEIAA Resolution 54/16:

Approved for issuance of EC as per condition laid down by SEAC. Copy of EC to be sent to Water resource Deptt.



Sri Indreswar Kalita, ACS,
Secretary, Env & Forest, Assam
cum Member Secretary, SEIAA, Assam.



Dr. Hari Prasad Sarma,
Member, SEIAA, Assam



Sri Pradyut Kumar Choudhury,
Chairman, SEIAA, Assam.

17. **Proposal asking EC for mining of Sand & Gravel from “Tilakgaon Champa River Sand & Gravel Mahal” of Chirang Forest Division under BTC proposed by Sri Amar Narzary. SEIAA.3451/2023, (SIA/AS/MIN/ 429236/2023).**

SEAC Resolution 61/21:

The project proposal asking EC for mining of Sand & Gravel from the “Tilakgaon Champa River Sand & Gravel Mahal” of Chirang Forest Division under BTC proposed by Sri Amar Narzary is placed before the SEAC for appraisal and detail discussion. Allotted area of the project is 3.82 hect whereas minable area is estimated 3.72 hect & located on the bed of river Champabati. The mining plan approved by the DGM, Assam communicated vide latter dated 30th March 2023 is deliberated. Recommendation of the concerned DFO communicated vide letter dated 2nd April 2023 & CHD, BTC’s approval dated 30th March 2023 is examined and discussed. Gradation analysis report is also examined. The committee after due deliberation recommended the proposal approving to *extract 12000 cu.m Sand & Gravel (ie. Sand 10000 cu.m and & 2000 cu.m. Gravel) from the propose mining area within a period of 5(five) years with the condition that the maximum mining depth is recommended up to two meters from the existing ground surface. The proponent is allowed to extract 2000 cu.m. Sand and 400 cu.m. Gravel from the proposed mine site per year strictly following all other terms and condition laid down in the approved mining plan.*

The Divisional Forest Officer, Chirang Forest Division, Kajalgaon under BTC is requested to ensure due surveillances against occurrence of irregularities during mining operation. He will further ensure demarcation of mining area on ground fixing pillars and Geo referencing prior to start actual mining operation as mining is not permitted beyond the limit of the same. The DFO is also requested to ensure necessary compliance of all the terms and condition laid down in the EC be duly complied by the proponent in course of mining operation.

SEIAA Resolution 54/17:

Approved for issuance of EC as per condition laid down by SEAC. Copy of EC to be sent to Water resource Deptt.

18. **Proposal asking EC for mining of Sand Gravel & Stone from “Govt. Permit Area of Chandrapur Sand Gravel & Stone Mahal at Mora Pagladiya River Bed of Baksa Forest Division under BTC proposed by DFO Baksa. SEIAA.3458/2023, (SIA/AS/MIN/ 428821/2023).**

SEAC Resolution 61/22:

The project proposal asking EC for mining of river bed Sand, Gravel & Stone from the “Govt. Permit Area of Chandrapur Sand Gravel & Stone Mahal at Mora Pagladiya River Bed” of Baksa Forest Division under BTC proposed by DFO Baksa is placed before the SEAC for appraisal and detail deliberation. extent of area of the proposal is 4.90 hect located on the river bed of Mora Pagladiya river. The mining plan approved by the DGM, Assam communicated vide latter dated 14th Feb. 2023 is discussed in detailed. Recommendation of the concerned DFO communicated vide latter dated 6th Feb. 2023 & 16th March 2023 is examined and appraised. Gradation analysis report of the materials availability on the project area is also examined and deliberated. Necessary deliberation is held and the committee recommended the project proposal approving to *extract 104385 cu. m minable materials (ie 32620 Cu. m Sand, 39145 Cu.m. Gravel and 32620 Cu.m. Stone) from the proposed mining area on the river bed within a period of 5 (five) years with the condition that the high rise banks of the river should not suffer damages due to the proposed mining activities. The proponent is permitted to extract 6524 Cu.m. Sand; 7829 Cu.m. Gravel and 6524 cu.m. Stone (total 20877 cu.m.) from the river bed (proposed mining area) per year strictly following all other terms and condition laid down in the approved mining plan.*

The Divisional Forest Officer, Baksa Forest Division, Musholpur under BTC is requested to ensure due surveillances against occurrence of irregularities during mining operation. He will further ensure demarcation of mining area on ground fixing pillars and Geo referencing prior to start actual mining operation as mining is not permitted beyond the limit of the same. The DFO is also requested to ensure necessary compliance of all the terms and condition laid down in the EC be duly complied by the proponent in course of mining operation.

SEIAA Resolution 54/18:

Approved for issuance of EC as per condition laid down by SEAC. Copy of EC to be sent to Water resource Deptt.



Sri Indreswar Kalita, ACS,
Secretary, Env & Forest, Assam
cum Member Secretary, SEIAA, Assam.



Dr. Hari Prasad Sarma,
Member, SEIAA, Assam



Sri Pradyut Kumar Choudhury,
Chairman, SEIAA, Assam.

19. Proposal asking EC for mining of Sand from “Jhanji Bonai MPA” under Jorhat Forest Division proposed by Sri Biswajit Sarma. SEIAA.3317/2023, (SIA/AS/MIN/422066/2023).

SEAC Resolution 61/23:

The project proposal asking EC for mining of river bed Sand from the “Jhanji Bonai MPA” under Jorhat Forest Division proposed by Sri Biswajit Sarma is placed before the SEAC for appraisal and detail deliberation. proposed mining area is 1.40 hect located on the river bed. The mining plan approved by the DGM, Assam communicated vide letter dated 6th Jan -223 is deliberated in detailed. Recommendation of the DFO Jorhat Division communicated vide letter dated 10th March 2023 is also discussed thoroughly. Necessary NOC issued by the Executive Engineer, Jorhat Water Resources Division vide letter No. JWRD/W-2/Pt.-III/2816 dated 22nd Nov. 2022 is examined and appraised. Due deliberation is held and the committee **recommended the proposal approving to extract 2000 cu.m. river bed sand from the proposed mining area within a period of One (1) year with the following conditions:**

- (i) Mining is recommended only on the river bed leaving a distance of five (5) meter from the both the high rise banks of the river.
- (ii) Maximum mining depth is allowed up to two (2) meters from the unmined ground surface.
- (iii) Embankment maintained by the Water Resources department should not get damage due to the proposed mining activities as well as transportation of mining materials.
- (iv) All conditions laid down in the NOC issued by the WR Department as stated above and contained in the approved mining plan should strictly be followed during the period of mining operation.


The Divisional Forest Officer, Jorhat Forest Division, Jorhat is requested to ensure due surveillances against occurrence of irregularities during mining operation. He will further ensure demarcation of mining area on ground fixing pillars and Geo referencing prior to start actual mining operation as mining is not permitted beyond the limit of the same. The DFO is also requested to ensure necessary compliance of all the terms and condition laid down in the EC be duly complied by the proponent in course of mining operation.


SEIAA Resolution 54/19:


Approved for issuance of EC as per condition laid down by SEAC. Copy of EC to be sent to Water resource Deptt.

The meeting came to an end with a vote of thanks from the Chair.


21/6/2023
(Sri Pradyut Kumar Choudhury)
Chairman,
SEIAA, Assam


Sri Indreswar Kalita, ACS,
Secretary, Env& Forest, Assam
cum Member Secretary, SEIAA, Assam.


Dr. Hari Prasad Sarma,
Member, SEIAA, Assam


6/6/2023
Sri Pradyut Kumar Choudhury,
Chairman, SEIAA, Assam.