

STATE LEVEL EXPERT APPRAISAL COMMITTEE (SEAC)

Ref. No- 418

Patna- 23, Date- 06/12/2016.

To,

1. **Dr. Ashok Kumar Ghosh,**
Professor and HoD, Research Centre
Mahavir Cancer Research Institute and Research Centre, Patna,
2. **Dr. Nupur Bose,**
Associate Professor, Department of Geography,
A.N. College, Patna Boring Road, Patna-800013.
3. **Shri Vijay Kumar Sinha,**
"Prasad Bhawan", R.K. Path, Pirmohani,
Kadamkuan, Patna-800003.
4. **Dr. Kamesh Kumar,**
Professor of Economics and Professor-in-Charge of MBA,
A.N. College, Patna Boring Road, Patna-800013.
5. **Dr. Jitendra Singh,**
Retired Vice-Chancellor, 'BRAJ', Behind Post Office,
L.B. Shastri Nagar, Patna-800023.
6. **Shri Shatrunjay Kumar Singh,**
Professor of Botany, Department of Environment and Water Management,
A.N. College, Patna Boring Road, Patna-800013.
7. **Dr. Nityanand Singh Maurya,**
Department of Civil Engineering,
National Institute of Technology, Patna-800005.
8. **Prof. Chandan Bhar,**
Department of Management Studies, Indian School of Mines,
Dhanbad-826004.
9. **Dr. Ram Madhab Bhattacharjee,**
Associate Professor, Department of Mining Engineering,
Indian School of Mines, Dhanbad-826004, Jharkhand.

Sub :- Regarding SEAC meeting held on 11.12.2016 & 12.12.2016 at 10.30 A.M. in State Environment Impact Assessment Authority, 3rd Floor, Beltron Bhawan, Shastri Nagar, Patna.

Sir,

A meeting of SEAC meeting is proposed on 11.12.2016 & 12.11.2016 at 10.30 A.M. in the, State Environment Impact Assessment Authority, 3rd Floor, Beltron Bhawan, Shastri Nagar, Patna.

You are requested to make it convenient to attend the meeting. The Agenda of the meeting is enclosed herewith.

Sincerely Yours


(Sri. S. Chandrasekar)
Secretary, SEAC

AGENDA

Meeting Dated 11.12.2016(Sunday) & 12.12.2016 (Monday)

1. New Sand Mining Projects for E.C. (List attached) as Annexure- I (District:- Patna, Bhojpur, Jehanabad, Saran, Bhagalpur, Munger).
2. Sand Mining Project (Under Compliance - List attached) as Annexure – II (District:- Muzaffarpur).

Serial No. 01 to 20 Dated:- 11-12-2016 (Sunday) & Serial No. 21 to 43 Dated:- 12-12-2016 (Monday)


(Sri. S. Chandrasekar)
Secretary, SEAC

New Sand Mining Projects

Annexure - I

District Name:- Patna.

Sl. No.	Proposal Sl. No.	Proposal Details with Address	Mining Location	District	Area (Acre/hectare)	Date of Receiving	Thana No.	Khata No.	Khesra No.	Name of Ghat
1.	SIA/1(a)/383/16 Online Proposal No:- SIA/BR/MIN/60663/2016	Proposed Sand Mining Project at Katesar Ghat on Son river of District- Patna, State- Bihar	Village:- Katesar, Tehsil:- Bihta, District:- Patna	Patna	22.0 Ha	30-11-16	39	772	1844, 1845, 1843, 315, 316, 317, 318, 319, 320, 321, 322, 323, 324, 325, 326, 303, 304, 312, 313, 332, 333, 334, 335, 336, 337, 338, 339, 340, 341	Katesar Ghat
2.	SIA/1(a)/384/16 Online Proposal No:- SIA/BR/MIN/60668/2016	Sand Mining Project at Brahmchari Ghat on River Ganga, District- Patna, State- Bihar	Mauza:- Magarpal, Tehsil:- Maner, District:- Patna	Patna	24 Ha	30-11-16	03		675, 676, 677, 678, 680, 681, 682, 683, 684, 685, 686, 687, 688, 689, 693, 701, 702, 707, 715, 714, 711, 712,	Brahmchari Ghat


									798, 799, 725, 726, 717, 727	
3.	SIA/1(a)/385/16 Online Proposal No:- SIA/BR/MIN/ 60665/2016	Proposed Sand Mining Project at Thekharpur Ghat on Son river of District- Patna, State- Bihar	Village:- Thekharpur, Tehsil:- Bihta, District:- Patna	Patna	23.0 Ha	30-11-16	37		283, 284, 285, 286, 287, 288, 289, 290, 327, 328, 329, 330, 331, 332, 333, 334, 335, 336, 338, 339, 340, 341, 344, 345, 346, 347, 348, 349, 350, 351, 354, 355, 356, 357, 358, 359, 360, 361, 362	Thekharpur Ghat
4.	SIA/1(a)/389/16 Online Proposal No:- SIA/BR/MIN/ 60711/2016s	Proposed Sand Mining Project at Katari Ghat on Son river of District- Patna, State- Bihar	Village:- Katari, Tehsil:- Bikram, District:- Patna	Patna	23.16 Ha	02-12-16	195		414, 415, 263, 264, 265, 266, 267, 268, 269, 270, 271, 272, 278, 279, 280, 281,	Katari Ghat

									289, 290, 292, 293, 294, 295, 296, 297, 298, 299, 300, 301, 348, 349, 350, 351, 352, 353, 354, 355, 356, 357, 358, 359, 360, 361, 362, 363, 372, 373	
5.	SIA/1(a)/390/16 Online Proposal No:- SIA/BR/MIN/ 60747/2016	Sand Mining Project at Bibipur Nanaura - Marhipar Ghat on River Son Dhardha Karuara, District- Patna, State- Bihar	Village:- Bibipur Nanaura - Marhipar, Tehsil:- Fatwah, District:- Patna	Patna	7 Ha	02-12-16	74	239	418, 301, 302, 303, 304, 305, 306, 307, 308, 332, 333, 334, 336, 337, 338, 339, 340, 341, 342, 365, 365, 990, 991, 420, 928, 421, 927, 428, 427, 411, 199, 424, 425, 423	Bibipur Nanaura - Marhipar Ghat


6.	SIA/1(a)/391/16 Online Proposal No:- SIA/BR/MIN/ 60709/2016	Sand Mining Project at Chilka Tola Ghat on River Son, District- Patna, State- Bihar	Village:- Chilka Tola, Block:- Bhita, District:- Patna	Patna	24 Ha	02-12-16	07		1423, 1426, 1427, 15, 16, 17, 18, 19, 20, 21, 22, 23, 24, 25, 26, 27, 28, 26, 30, 31, 32, 33, 34, 35, 36, 37, 38, 39	Chilka Tola Ghat
7.	SIA/1(a)/392/16 Online Proposal No:- SIA/BR/MIN/ 60670/2016	Sand Mining Project at Shahpur & Chhitnawa Ghat on River Ganga, District- Patna, State- Bihar	Mauza:- Taufir Magarpal, Tehsil:- Danapur, District:- Patna	Patna	24 Ha	05-12-16	55	199	460, 461, 462, Kh/1, Kh, 463, 464, 469, 466, 914, 915, 916, 917, 918, 919, 920, 921, 922, 923, 924, 925, 926, 927, 928, 929, 930, 931, 932, 933, 934, 935, 936, 937, 938, 939, 386, 943, 987, 944, 945, 946, 947, 948, 949, 950, 951, 952, 953, 954,	Shahpur & Chhitnawa Ghat

									955, 956, 957, 958, 959, 960, 961, 962, 963, 964, 965, 966, 968, 969, 970, 971, 972, 1222, 1223, 1224, 1225, 1226, 1227, 1228	
8.	SIA/1(a)/393/16 Online Proposal No:- SIA/BR/MIN/ 60746/2016	Sand Mining Project at Mokama & Chintamanichak Ghat on River Ganga, District- Patna, State- Bihar	Mauza:- Mokama Khas, Chintaman Chak Tehsil:- Mokama, District:- Patna	Patna	24 Ha	05-12-16	30, 29	1104, 1049, 1047	5929/6026, 1450/3013, 1450	Mokama & Chintamanichak Ghat
9.	SIA/1(a)/394/16 Online Proposal No:- SIA/BR/MIN/ 60664/2016	Sand Mining Project at Pipapur & Panapur Ghat on River Ganga, District- Patna, State- Bihar	Village:- Pipapur & Panapur, Mauza:- Danapur Shahjadpur, Block:-Danapur, District:- Patna	Patna	24 Ha	05-12-16			1295, 1303, 1298, 1299, 1300, 1301, 1302, 1303, 1304, 1305, 2592, 2593, 2594, 2596, 2579, 2598, 2571, 2599, 2601, 2602, 2603, 2604, 2605, 2606, 2607, 2608, 2609, 2610, 2611, 2612, 2613, 2614,	Pipapur & Panapur Ghat

									2615, 2616, 2617, 2618, 2619, 2620, 2621, 2622, 2623, 2624, 2625, 2626, 2627, 2628, 2629, 2630, 2631, 2632, 2633, 2634, 2635, 2636, 2637, 2638, 2642, 2645, 2650, 2657, 2661, 2662, 2663, 2664, 2665, 2666, 2667, 2748, 2749, 2750, 2743, 2747, 2751, 2753, 2754, 2755, 2756, 2757, 2758, 2759, 2760, 2761, 2762, 2763, 2764, 2765, 2766, 2767, 2768, 2769, 2770, 2771, 2772, 2773, 2774, 2775, 2776, 2777, 2778, 2779,	
--	--	--	--	--	--	--	--	--	--	--




									2780, 2781, 2782, 2783, 2826, 2827, 2600	
10.	SIA/1(a)/395/16 Online Proposal No:- SIA/BR/MIN/ 60669/2016	Sand Mining Project at Digha & Kurji Ghat on River Ganga, District- Patna, State- Bihar	Mauza:- Mainpur Diara, Tehsil:- Patna, District:- Patna	Patna	24 Ha	05-12-16	140		1, 2, 3, 4, 5	Digha & Kurji Ghat



District Name:- Bhojpur.


Sl. No.	Proposal Sl. No.	Proposal Details with Address	Mining Location	District	Area (Acre/hectare)	Date of Receiving	Thana No.	Khata No.	Khesra No.	Name of Ghat
11.	SIA/1(a)/374/16 Online Proposal No:- SIA/BR/MIN/60638/2016	Sand Mining Project at Narayanpur Ghat on Son River of Mauza - Narayanpur, Block - Sandesh, District-Bhojpur of State- Bihar	Village:- Narayanpur, Mauza: - Narayanpur, Tehsil:-Sandesh, District:- Bhojpur	Bhojpur	24 Ha	28-11-16	185	368	25406	Narayanpur Ghat
12.	SIA/1(a)/375/16 Online Proposal No:- SIA/BR/MIN/60639/2016	Sand Mining Project at Kuberchak Ghat on River Son, District-Bhojpur of State- Bihar	Mauza: - Dhandiha, Block:- Koilwar, District:- Bhojpur	Bhojpur	20.00 Ha	28-11-16	148	311	1358, 1359	Kuberchak Ghat
13.	SIA/1(a)/376/16 Online Proposal No:- SIA/BR/MIN/60637/2016	Sand Mining Project at Bhagwatpur Ghat on River Son, District-Bhojpur, State- Bihar	Mauza: - Bishunpur, Block:- Koilwar, District:- Bhojpur	Bhojpur	23.00 Ha	28-11-16	155	2200	9666	Bhagwatpur Ghat
14.	SIA/1(a)/378/16 Online Proposal No:- SIA/BR/MIN/60636/2016	Sand Mining Project at Nansagar Ghat on Son River of Mauza - Balra, block:- Sandesh, District-Bhojpur of State- Bihar	Village:- Nansagar, Mauza: - Balra, Tehsil:- Sandesh, District:- Bhojpur	Bhojpur	24 Ha	28-11-16	435	01	4 & 6	Nansagar Ghat



15.	SIA/1(a)/386/16 Online Proposal No:- SIA/BR/MIN/ 60657/2016	Sand Mining Project at Chilhauns Ghat on River Son, District-Bhojpur, State- Bihar	Mauza: - Chilhauns, Tehsil:- Sandesh, District:- Bhojpur	Bhojpur	12 Ha	30-11-16	188	818	4753	Chilhauns Ghat
16.	SIA/1(a)/387/16 Online Proposal No:- SIA/BR/MIN/ 60662/2016	Sand Mining Project at Manachak Ghat on River Son, District-Bhojpur, State- Bihar	Mauza: - Mahui, Tehsil:- Koilwar, District:- Bhojpur	Bhojpur	15 Ha	30-11-16	107	149	402, 403, 404, 405, 502, 551	Manachak Ghat
17.	SIA/1(a)/388/16 Online Proposal No:- SIA/BR/MIN/ 60659/2016	Sand Mining Project at Farahangpur Ghat on River Son, District- Bhojpur, State- Bihar	Mauza: - Farahangpur, Tehsil:- Koilwar, District:- Bhojpur	Bhojpur	20 Ha	30-11-16	149	585	2483, 2484	Farahangpur Ghat
18.	SIA/1(a)/396/16 Online Proposal No:- SIA/BR/MIN/ 60659/2016	Sand Mining Project at Khangaon & Bahiara Ghat on River Son, District-Bhojpur, State- Bihar	Mauza: - Khangaon, Block:- Koilwar, District:- Bhojpur	Bhojpur	23.00 Ha	05-12-16	155	2200	9666	Bhagwatpur Ghat

District Name:- Jehanabad.

Sl. No.	Proposal Sl. No.	Proposal Details with Address	Mining Location	District	Area (Acre/hectare)	Date of Receiving	Thana No.	Khata No.	Khesra No.	Name of Ghat
19.	SIA/1(a)/379/16 Online Proposal No:- SIA/BR/MIN/60516/2016	Sand Mining Project at Sharwan - Dumri Ghat on River Falgu, District- Jehanabad, State- Bihar	Village:- Sharwan - Dumri, Tehsil:- Hulasganj, District:- Jehanabad	Jehanabad	21.5 Ha	29-11-16	556, 557	232	238 (P), 212	Sharwan - Dumri Ghat
20.	SIA/1(a)/380/16 Online Proposal No:- SIA/BR/MIN/60501/2016	Sand Mining Project at Veera & Godiha Ghat on River Falgu, District- Jehanabad, State- Bihar	Village:- Veera & Godiha, District:- Jehanabad	Jehanabad	16.8 Ha	29-11-16	641, 642	138	976	Veera & Godiha Ghat



District Name:- Saran.

Sl. No.	Proposal Sl. No.	Proposal Details with Address	Mining Location	District	Area (Acre/hectare)	Date of Receiving	Thana No.	Khata No.	Khesra No.	Name of Ghat
21.	SIA/1(a)/366-A/16 Online Proposal No:- SIA/BR/MIN/60614/2016	Sand Mining Project at Jhaui - Gosaipur Dighwara Ghat on River Ganga, District - Saran, State - Bihar	Village - Jhaui-Gosaipur Dighwara, Mauza - Gosaipur, Tehsil:- Dighwara, District:- Saran	Saran	24 Ha	28-11-16			452, 453, 456, 460, 463, 455, 461, 454, 462, 464, 466, 467, 472, 473, 474, 471, 468, 469, 478, 470, 474, 475, 476, 477, 480, 459, 458, 441, 684, 685, 686, 687, 688, 689, 690, 691, 486, 487, 488, 489, 490, 491, 492, 693, 694, 695, 696, 697, 698, 699, 700, 701, 702, 703, 128 9, 1290, 1291, 1292, 1288, 694, 695, 696, 697, 698, 1 102, 1103, 1092, 1093, 1094, 1095, 1096, 1097, 1098 , 1099, 1100, 1101, 1102, 1103, 1104, 1106, 1107, 11 08, 1109, 1111, 1112, 1113, 1114, 1115, 1110, 1116, 1117, 1118, 1119, 1120, 1121, 1286, 1283, 1089, 10 90, 1091, 1085, 1086, 1087, 1088, 1089, 1080, 1075, 1072, 1073, 1071, 1070, 9036, 9037, 1068, 1067, 10 66, 1065, 1088, 1064, 1125, 1123, 1124, 1126, 1127, 1130, 1138, 1129, 1128, 1131, 1132, 1133, 1134	Jhaui-Gosaipur Dighwara Ghats


22.	SIA/1(a)/367/16 Online Proposal No:- SIA/BR/MIN/ 60620/2016	Sand Mining Project at Daftarpur - Raharia Ghat on River Ganga, District - Saran, State - Bihar	Village - Daftarpur - Raharia, Tehsil:- Sadar Chapra, District:- Saran	Saran	24 Ha	28-11-16	534	141, 232, 182, 178, 222, 120, 180, 223, 11, 03, 122, 88, 182, 190, 287, 288, 142, 257, 52, 104, 142, 233, 302, 142, 47, 302, 260, 282, 264, 170, 142, 233, 236, 153, 117, 164, 98, 123, 67, 158, 161, 239, 220, 176, 286, 163, 244, 208, 245, 36, 106, 112, 140, 141, 238, 113, 161, 94, 26, 229, 62, 44, 172, 297, 255, 217, 98, 67, 194, 148, 106, 112, 1025, 1026, 1037, 1028, 1029, 1030, 1031, 1032, 1033, 1034, 1035, 1036, 1037, 1038, 1207, 1206, 1205, 1222, 1204, 1203, 1202, 1201, 1221, 1200, 1199, 1198, 1200, 1197, 1196, 1195, 1194, 1193, 1219, 1192, 1191, 1190, 1189, 1188, 1187, 1186, 1185, 1184, 1183, 1182, 1181, 1180, 1179, 1178, 1177, 1176, 1175, 1174, 1173, 1172, 1171, 1170, 1169, 1168, 1167, 1059, 1058, 1057, 1060, 1061, 1062, 1063, 1064, 1065, 1066, 1067, 1068, 1069, 1070, 1071, 1072, 1073, 1074, 1075, 1076, 1077, 1078	Daftarpur - Raharia Ghats
-----	---	--	---	-------	-------	----------	-----	---	---------------------------------

								113, 161, 64, 31, 52		
23.	SIA/1(a)/368/16 Online Proposal No:- SIA/BR/MIN/ 60613/2016	Sand Mining Project at LCT Domwa Ghat on River Ganga, District - Saran, State - Bihar	Village - LCT Domwa Ghat, Mauza- Lodipur, Karamchak, Gangajal Block:- Sonepur, District:- Saran	Saran	15 Ha	28-11-16		164, 167, 195, 221, 219, 233, 224, 261, 262, 263, 245, 242, 205, 177, 208, 190, 2, 32, 4, 25, 09, 35, 56, 48, 27, 43, 92, 106, 109, 87, 75, 85, 60, 82, 142, 138, 111, 182, 190, 208, 81, 58, 52, 168, 103, 94, 140, 124, 12, 03, 14, 04, 89, 79, 75, 39, 85, 139, 28, 113, 33, 38, 57, 68, 112, 116, 229, 306, 209	602, 603, 608, 609, 623, 626, 625, 627, 640, 641, 642, 643, 644, 654, 676, 677, 678, 679, 680, 681, 682, 683, 684, 685, 687, 688, 689, 690, 691, 692, 743, 744, 748, 749, 756, 757, 758, 763, 764, 767, 768, 769, 431, 432, 434, 435, 436, 437, 438, 442, 443, 705, 706, 707, 709, 710, 711, 712, 849, 850, 713, 714, 718, 719, 720, 721, 722, 839, 841, 725, 726, 728, 729, 737, 736, 738, 739, 741, 742, 743, 744, 745, 746, 748, 750, 751, 752, 753, 754, 755, 766, 781, 782, 783, 784, 787, 788, 799, 800, 808, 807, 801, 802, 803, 804, 805, 806, 3288, 3289, 3290, 3294, 3295, 3299, 3300, 3309, 3312, 3110, 3311, 3318, 3320, 3321, 3322, 3323, 3328, 3329, 3332, 3333, 3336, 3337, 3338, 3345, 3346, 3349, 3354, 3355	LCT Domwa Ghat

24.	SIA/1(a)/369/16 Online Proposal No:- SIA/BR/MIN/ 60592/2016	Sand Mining Project at Ghenghta pachmi Telpa Ghat on River Ganga, District - Saran, State - Bihar	Village - Sherpur, Makhdumganj, Tehsil:- Sadar Chapra, District:- Saran	Saran	24 Ha	28-11-16	296, 297	170, 205, 254, 179, 226, 196, 259, 296, 230, 229, 21, 144, 157, 124, 126, 148, 35, 151, 117, 60, 33, 146, 33, 70, 124, 114, 37, 131, 30, 79, 151, 44, 119, 33, 346, 50, 69, 45, 65, 48, 67	1443, 1438, 1437, 1425, 1444, 1445, 1446, 1447, 1448, 1449, 1450, 1451, 1452, 1453, 1454, 1423, 1393, 1394, 1395, 1383, 1410, 1409, 1411, 1408, 1412, 1413, 1404, 1407, 1406, 1392, 1391, 1390, 1389, 1388, 1387, 1469, 826, 827, 877, 878, 879, 880, 881, 882, 883, 884	Ghenghta Pachmi Telpa Ghat
25.	SIA/1(a)/371/16 Online Proposal No:- SIA/BR/MIN/ 60622/2016	Sand Mining Project at Kalighat - Darihara Ghat on River Gandak, District - Saran, State - Bihar	Mauza - Darihara Chaturbhuj, Darihara nisakh, Tehsil:- Dariyapur, District:- Saran	Saran	24 Ha	28-11-16	536, 537	36, 228, 445, 588, 220, 262, 258, 22, 563, 514, 466, 107, 85, 107, 123, 462, 471, 322, 34, 478, 314, 198, 476, 451, 316, 354, 457, 474, 455, 311, 294, 465	2007, 2008, 2009, 2010, 2003, 2011, 2016, 2017, 2018, 2020, 2068, 2022, 2023, 2066, 2086, 2055, 2031, 2032, 2027, 2028, 2029, 2030, 2065, 2045, 2044, 2042, 2040, 2039, 2038, 2037, 2034, 2046, 2047, 2048, 2041, 2035, 2049, 2050, 2051, 2059, 2055, 2082, 2083, 2084, 2085, 2116, 2086, 2087, 2088, 2089, 1826, 1827, 1828, 1829, 1830, 1831, 1832, 1833, 1834, 1835, 1836, 1837, 1838, 1839, 1840, 1841, 1842, 1843, 1844, 1845, 1846, 1847, 1849, 1850, 18 51, 1852, 1853, 1854, 1855, 1856, 1857, 1858, 1859, 1860, 1861, 1862, 1863, 1866, 1867, 1868, 1869, 1970, 1881,	Kalighat - Darihara Ghat

									1882, 1883, 1884	
26.	SIA/1(a)/373/16 Online Proposal No:- SIA/BR/MIN/ 60621/2016	Sand Mining Project at Tiwari Mahua Ghat on River Ganga, District - Saran, State - Bihar	Village: - Tiwari Mahua, Mauza:- Raipur Bindgawan, Tehsil:- Sadar Chapra, District:- Saran	Saran	24 Ha	28-11-16	523		64	Tiwari Mahua Ghat
27.	SIA/1(a)/381/16 Online Proposal No:- SIA/BR/MIN/ 60616/2016	Sand Mining Project at Sabalpur Ghat on River Gandak, District - Saran, State - Bihar	Mauza:- Sabalpur, Tehsil:- Sonapur, District:- Saran	Saran	24 Ha	30-11-16	110			Sabalpur Ghat
28.	SIA/1(a)/382/16 Online Proposal No:- SIA/BR/MIN/ 60618/2016	Sand Mining Project at Raval Tola (Athasia) Ghat on River Ganga, District - Saran, State - Bihar	Mauza:- Diliarahimpur, Tehsil:- Sadar Chapra, District:- Saran	Saran	24 Ha	30-11-16	280/4	419, 181, 127, 310, 29, 121, 136, 89, 190, 231, 216, 82, 66, 204, 86, 191, 50, 148, 285, 126, 181, 150, 204, 36, 114, 105, 534,	492, 493, 490, 489, 438, 473, 477, 478, 479, 457, 451, 452, 450, 449, 465, 444, 443, 435, 433, 432, 434, 437, 436, 430, 431, 429, 428, 427, 426, 425, 424, 423, 422, 914, 439, 440, 442, 445, 446, 447, 448, 453, 454, 456, 484, 906, 485, 975, 953, 486, 483, 482, 527, 528, 930, 420, 529, 530, 531, 532, 533, 534, 418, 417, 416, 415, 413, 974, 714, 715, 716, 1040, 1069, 711, 410, 409, 1041, 927, 401, 402, 408, 403, 364, 358	

								418, 415, 416, 417, 713, 714, 715, 716, 149, 107, 65, 78, 38, 225, 70, 124, 229, 448, 199, 182, 198, 88, 180, 233, 244, 426, 428, 25, 356, 248, 255, 108, 39, 251, 23, 08, 157, 126	
--	--	--	--	--	--	--	--	--	--




Sand Mining Projects (Under Compliance)

Annexure – II.

District Name:- Muzaffarpur.

Sl. No.	Proposal Sl. No.	Proposal Details with Address	Mining Location	District	Area (Acre/hectare)	Date of Receiving	Thana No.	Khata No.	Khesra No.	Name of Ghat
29.	SIA/1(a)/297/16 Online Proposal No:- SIA/BR/MIN/58738/2016	Balu Ghat, Lakri Dahahi, Jagarnath Mishra Nagar & Bhagwantipur Ghat Sand Mining Project on River Burhi Gandak	Vill-Balu Ghat, Lakhri Dhahi, Jagarnath Mishra Nagar & Bhagwatipur, Tehsil- Musahari, Dist- Muzaffarpur	Muzaffarpur	10.01 Ha	18-04-16	Block No- 13, 42, 59, 16, 87, 103, 63, 17, 23, 103, 10, 65, 73, 19, Block No- 13, - 669, Block No- 14, -669, Block No- 14, -669, Block No- 15, -476, Block No- 17, -671	Block No- 13, 425, 425, 426, 427, 555, 558, 570, 556, 557, 571, 569, 558, 558, 573, 575, 565, 566, 574, 574, Block No- 14, 428, 429, 432, 433, 453, 476, 489, 490, 491, 492, 495, 496, 497, 498, 501, 502, 503, 451, 499, 500	Block No- 13, 425, 425, 426, 427, 555, 558, 570, 556, 557, 571, 569, 558, 558, 573, 575, 565, 566, 574, 574, Block No- 14, 428, 429, 432, 433, 453, 476, 489, 490, 491, 492, 495, 496, 497, 498, 501, 502, 503, 451, 499, 500	Balu Ghat, Lakri Dhahi, Jagarnath Mishra Nagar, Bhagwatipur

									Block No- 15, 54, 55, 56, 57, 58, 59, 60, 61 Block No- 17, 276, 298, 300, 302, 303, 307, 308, 309, 278, 291, 301, 304, 305, 306, 285	
--	--	--	--	--	--	--	--	--	---	--




District Name:- Bhagalpur.

Sl. No.	Proposal Sl. No.	Proposal Details with Address	Mining Location	District	Area (Acre/hectare)	Date of Receiving	Thana No.	Khata No.	Khesra No.	Name of Ghat
30.	SIA/1(a)/365/16 Online Proposal No:- SIA/BR/MIN/60427/2016	Proposed River Sand Mining Project, Production Capacity: - 928260 TPA, Area: 22.92 Ha, Near Village: Bathani, District:- Bhagalpur, State:- Bihar	Vill- Bathani, Block / River- 11 / Gerua, Dist- Bhagalpur	Bhagalpur	22.92 Ha	25-11-16				Bathani Sand Ghat

District Name:- Munger.

Sl. No.	Proposal Sl. No.	Proposal Details with Address	Mining Location	District	Area (Acre/hectare)	Date of Receiving	Thana No.	Khata No.	Khesra No.	Name of Ghat
31.	SIA/1(a)/355/16 Online Proposal No:- SIA/BR/MIN/59815/2016	Balu / Sand Mining (Minor Mineral) over an area of 6.4 Ha in Kalisthan -Bariarpur Ghat of Ganga River Tehsil - Bariarpur, District- Munger, Bihar	Kalisthan -Bariarpur Ghat of Ganga River Tehsil - Bariarpur, District- Munger, Bihar	Munger	6.4 Ha	15-11-16				Kalisthan - Bariarpur Ghat
32.	SIA/1(a)/357/16 Online Proposal No:- SIA/BR/MIN/59786/2016	Balu / Sand Mining (Minor Mineral) over an area of 10.4 Ha in Bardha Ghat of Ganga River Tehsil - Munger, District- Munger, Bihar	Bardha Ghat of Ganga River Tehsil - Munger, District- Munger, Bihar	Munger	10.4 Ha	15-11-16				Bardha Ghat
33.	SIA/1(a)/358/16 Online Proposal No:- SIA/BR/MIN/59790/2016	Balu / Sand Mining (Minor Mineral) over an area of 7.5 Ha in Kalan Rampur Ghat of Ganga River Tehsil - Jamalpur, District- Munger, Bihar	Rampur Ghat of Ganga River Tehsil - Jamalpur, District- Munger, Bihar	Munger	7.5 Ha	15-11-16				Kalan Rampur Ghat
34.	SIA/1(a)/359/16 Online Proposal No:- SIA/BR/MIN/59805/2016	Balu / Sand Mining (Minor Mineral) over an area of 5.6 Ha with Production Capacity of 45000 TPA at Lal Darwaja Ghat of Ganga River Tehsil - Munger, District- Munger, Bihar	Lal Darwaja Ghat of Ganga River Tehsil - Munger, District- Munger, Bihar	Munger	5.6 Ha	15-11-16				Lal Darwaja Ghat

35.	SIA/1(a)/360/16 Online Proposal No:- SIA/BR/MIN/ 59612/2016	Balu / Sand Mining (Minor Mineral) over an area of 6.7 Ha with Production Capacity of 45000 TPA at Tikarampur Ghat of Ganga River Tehsil - Munger, District- Munger, Bihar	Tikarampur Ghat of Ganga River Tehsil - Munger, District- Munger, Bihar	Munger	6.7 Ha	15-11-16					Tikarampur Ghat
36.	SIA/1(a)/361/16 Online Proposal No:- SIA/BR/MIN/ 59816/2016	Balu / Sand Mining (Minor Mineral) over an area of 13.6 Ha in Shakarpur Ghat of Ganga River Tehsil - Munger, District- Munger, Bihar	Shakarpur Ghat of Ganga River Tehsil - Munger, District- Munger, Bihar	Munger	13.6 Ha	15-11-16					Shakarpur Ghat
37.	SIA/1(a)/362/16 Online Proposal No:- SIA/BR/MIN/ 59787/2016	Balu / Sand Mining (Minor Mineral) over an area of 5.74 Ha with Production Capacity of 36240 TPA at Ghor Ghat of Ganga River Tehsil - Jamalpur, District- Munger, Bihar	Ghor Ghat of Ganga River Tehsil - Jamalpur, District- Munger, Bihar	Munger	5.74 Ha	15-11-16					Ghor Ghat
38.	SIA/1(a)/363/16 Online Proposal No:- SIA/BR/MIN/ 59788/2016	Balu / Sand Mining (Minor Mineral) over an area of 14.7 Ha in Chotki Mohali Ghat of Ganga River Tehsil - Teitha Bambor, District- Munger, Bihar	Chotki Mohali Ghat of Ganga River Tehsil - Teitha Bambor, District- Munger, Bihar	Munger	14.7 Ha	15-11-16					Chotki Mohali Ghat



Sand Mining Projects

District Name:- Munger.

Sl. No.	Proposal Sl. No.	Proposal Details with Address	Mining Location	District	Area (Acre/hectare)	Date of Receiving	Thana No.	Khata No.	Khesra No.	Name of Ghat
39.	SIA/1(a)/350/16 Online Proposal No:- SIA/BR/MIN/59829/2016	Balu / Sand Mining (Minor Mineral) over an area of 23.10 Ha (Thaibai - 1.8 Ha., Khauha - 1.3 Ha, Maniya - 11.7 Ha nad Ranadhi - 8.3 Ha.) in Thaibai, khauha, maniya and Ramadhi Ghats of Badhua River, Tehsil-Tarapue and Sangrampur, District-Munger, Bihar	Village:- Thaibai, Khauha, Maniya and Ranadhi Ghat of Badhua River, Tehsil-Tarapur, District-Munger, State-Bihar.	Munger	(Thaibai - 1.8 Ha., Khauha - 1.3 Ha, Maniya - 11.7 Ha and Ranadhi - 8.3 Ha.)	14-11-16			202, 203, 232, 999, 491, 1069, 482	Thaibai, Khauha, Maniya, and Ranadhi Ghats
40.	SIA/1(a)/351/16 Online Proposal No:- SIA/BR/MIN/59794/2016	Balu / Sand Mining (Minor Mineral) over an area of 5.40 Ha in Marwa Ghat of Badhua River District- Munger, Bihar	Marwa Ghat of Badhua River District- Munger	Munger	5.40 Ha	14-11-16				Marwa Ghat
41.	SIA/1(a)/352/16 Online Proposal No:- SIA/BR/MIN/59834/2016	Balu / Sand Mining (Minor Mineral) over an area of 11.30 Ha (Tarapur 4.60 Ha and Bigma 6.70 Ha.) in Tarapur and Bigma Ghats of Badhua River, Tehsil-Tarapur, District-Munger, Bihar	Tarapur and Bigma Ghats of Badhua River, Tehsil-Tarapur, District-Munger	Munger	11.30 Ha	14-11-16		15	72	Tarapur and Bigma Ghats

42.	SIA/1(a)/353/16 Online Proposal No:- SIA/BR/MIN/ 59836/2016	Balu / Sand Mining (Minor Mineral) over an area of 7.45 Ha in Tulsipur 1 & 2 Ghat of Mahani River in District- Munger, Bihar	Tulsipur 1 & 2 Ghat of Mahani River District- Munger	Munger	7.45 Ha	14-11-16		105	321	Tulsipur 1 & 2 Ghat
43.	SIA/1(a)/354/16 Online Proposal No:- SIA/BR/MIN/ 59826/2016	Balu / Sand Mining (Minor Mineral) over an area of 10.54 Ha in Kumarshar Ghat of Badhua River in District- Munger, Bihar	Kumarshar Ghat of Badhua River in Tehsil:- Sangrampur District- Munger, Bihar	Munger	10.54 Ha	14-11-16		129	525	Kumarshar Ghat

