

**Minutes of the 158<sup>th</sup> Meeting of Goa State Expert Appraisal Committee (Goa - SEAC) held on the 28<sup>th</sup> September 2022 at 03.30 p.m. in the conference hall, 4<sup>th</sup> Floor, Dempo Towers, Patto - Panaji, Goa.**

The 158<sup>th</sup> meeting of the Goa-SEAC was held on 28<sup>th</sup> September 2022 in the Conference room 4<sup>th</sup> floor of the Dempo Towers, Patto - Panaji at 03.30 p.m. under the Chairmanship of Shri. Gautam Desai. The list of members who attended the meeting is at "Annexure - 1".

The Chairman welcomed the members and requested Secretary, SEAC to proceed as per the agenda items (refer Annexure - 2).

- 1. To decide on application received from Prashant Madhukar Kamat for extension of validity of Environment Clearance locating at Survey No. 32/2 and 32/3, Allorna Village, Pernem Goa.**

**Decision:** After Scrutinizing the application and documents submitted by the Project Proponent, the Committee has decided to recommend the Authority to extend the validity of existing EC with the same general and specific conditions for a period two more years ending on 08/05/2025. It is recommended to provide fencing along lease boundary.

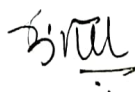
- 2. To decide on application received from Prashant Madhukar Kamat for extension of Environment Clearance locating at Survey No. 37/0, Allorna Village, Pernem Goa.**

**Decision:** After Scrutinizing the application and documents submitted by the Project Proponent, the Committee has decided to recommend the Authority to extend the validity of existing EC with the same general and specific conditions for a period two more years ending on 08/05/2025. It is recommended to provide fencing along lease boundary.

- 3. To decide on application received from Promod Madhukar Kamat for extension of validity of Environment Clearance locating at Survey No. 36/1, Allorna Village, Pernem Goa.**


**Decision:** After Scrutinizing the application and documents submitted by the Project Proponent, the Committee has decided to recommend the Authority to extend the validity of existing EC with the same general and specific conditions for a period two more years ending on 08/05/2025. It is recommended to provide fencing along lease boundary.









4. **To decide on application received from Narayan NaikDesai locating at Survey No.50/1, Fatorpa, Quepem South Goa for prior Environmental Clearance.**

**Decision:** The representative of Narayan NaikDesai along with consultant appear before the Committee, after scrutinizing the applications and documents submitted by the Project Proponent the Committee recommended to grant Environmental Clearance under following conditions.

1. **'Goa Mineral Concession (Amendment) Rules, 2012'** notified by the Directorate of Mines and Geology (DMG) and published in Official Gazette Series-I, No. 24 dated 17<sup>th</sup> September 2012.
2. Submission of **'approved quarrying plan'** by the competent officer as per Sub-rule (7) as well as specific compliance to Sub-rules 7(A) to 7(D) of the above-referred Rules, as applicable.
3. Office Memorandum (O. M.) issued by the Ministry of Environment, Forest and Climate Change (MoEF & CC) dated 20<sup>th</sup> December 2013 regarding **'High Level Working Group Report on Western Ghats'** *vis-a-vis* compliance to the conditions mentioned therein w.r.t. activities prohibited in the identified Ecologically Sensitive Areas (ESAs').
4. Notification S. O. 733 (E) dated 10<sup>th</sup> March 2014 issued by the erstwhile Ministry of Environment and Forests (MoEF) and published in the Gazette of India – Extraordinary, No. 624, Part-II, Section 3, Sub-section (ii) dated 10<sup>th</sup> March 2014 **specifying the list of villages categorized as Ecologically Sensitive Areas (ESAs) in the State of Goa** (i.e. 1,461 sq.kms.) *vis-a-vis* list of projects and activities prohibited / regulated therein.
5. Notification S. O. 221 (E) dated 23<sup>rd</sup> January 2015 issued by the Ministry of Environment, Forests and Climate Change (MoEF&CC) and published in the Gazette of India – Extraordinary, No. 155, Part-II, Section 3, Sub-section (ii) dated 23<sup>rd</sup> January 2015 **specifying the extent of Eco-Sensitive Zone – ESZ (i.e. buffer zone) of 1 kms. of land or a water body whichever is nearer to the boundary of the Bhagvan Mahavir Wildlife Sanctuary and National Park within the State of Goa** *vis-a-vis* list of sixteen villages falling partially within ESZ boundary as well as details of projects and activities prohibited / regulated therein.
6. Notification S. O. 615 (E) dated 25<sup>th</sup> January 2015 issued by the Ministry of Environment, Forests and Climate Change (MoEF&CC) and published in the Gazette of India – Extraordinary, No. 445, Part-II, Section 3, Sub-section (ii) dated 25<sup>th</sup> January 2015 **specifying the extent of Eco-Sensitive Zone – ESZ (i.e. buffer zone) of 1 kms. of land or a water body whichever is nearer to the boundary of the Bondla Wildlife Sanctuary within the State of Goa** *vis-a-vis* list of six villages falling partially within such ESZ boundary as well as details of projects and activities prohibited / regulated therein.

15/01/15

15/01/15

15/01/15

15/01/15

15/01/15

7. Notification S. O. 608 (E) dated 24<sup>th</sup> February 2015 issued by the Ministry of Environment, Forests and Climate Change (*MoEF&CC*) and published in the Gazette of India – Extraordinary, No. 438, Part-II, Section 3, Sub-section (ii) dated 24<sup>th</sup> February 2015 **specifying the extent of Eco-Sensitive Zone – ESZ (i.e. buffer zone) of 1 kms. of land or a water body whichever is nearer to the boundary of the Cotigao Wildlife Sanctuary within the State of Goa vis-a-vis list of three villages falling partially within ESZ boundary as well as details of projects and activities prohibited / regulated therein.**
8. Notification S. O. 607 (E) dated 24<sup>th</sup> February 2015 issued by the Ministry of Environment, Forests and Climate Change (*MoEF&CC*) and published in the Gazette of India – Extraordinary, No. 437, Part-II, Section 3, Sub-section (ii) dated 24<sup>th</sup> February 2015 **specifying the extent of Eco-Sensitive Zone – ESZ (i.e. buffer zone) upto the river bank abutting the sanctuary of the three sides of Dr. Salim Ali Bird Sanctuary and to the extent of 100 mts. on the eastern side towards Chorao village in the State of Goa vis-a-vis Chorao village (partially) falling within ESZ boundary as well as details of projects and activities prohibited / regulated therein.**
9. Notification S. O. 616 (E) dated 25<sup>th</sup> February 2015 issued by the Ministry of Environment, Forests and Climate Change (*MoEF&CC*) and published in the Gazette of India – Extraordinary, No. 446, Part-II, Section 3, Sub-section (ii) dated 25<sup>th</sup> February 2015 **specifying the extent of Eco-Sensitive Zone – ESZ (i.e. buffer zone) of 1 kms. of land or a water body whichever is nearer to the boundary of the Madei Wildlife Sanctuary within the State of Goa vis-a-vis list of Rivem village (01 no.) falling completely and list of thirty-five villages falling partially within ESZ boundary as well as details of projects and activities prohibited / regulated therein.**
10. Notification S. O. 555 (E) dated 17<sup>th</sup> February 2015 issued by the Ministry of Environment, Forests and Climate Change (*MoEF&CC*) and published in the Gazette of India – Extraordinary, No. 395, Part-II, Section 3, Sub-section (ii) dated 17<sup>th</sup> February 2015 **specifying the extent of Eco-Sensitive Zone – ESZ (i.e. buffer zone) of 1 kms. of land or a water body whichever is nearer to the boundary of the Netravali Wildlife Sanctuary within the State of Goa vis-a-vis list of sixteen villages falling partially within ESZ boundary as well as details of projects and activities prohibited / regulated therein.**
11. Notification S.O 3977 (E) dated 14<sup>th</sup> August 2018 issued by the Ministry of Environment, Forests and Climate Change (*MoEF&CC*) issued under sub-section (1) and clause (v) of sub-section (2) of section 3 of the Environment (Protection) Act, 1986 read with clause (d) of sub-rule (3) of rule 5 of the Environment (Protection) Rules, 1986.

2. Further, the project proponent (i.e. minor mineral quarry lease holder) is required to mandatorily comply with the following 'General conditions':-

A series of handwritten signatures and initials in blue ink, including a large signature on the right and several smaller ones below it.

1. The lease holder should ascertain on-site demarcation and construction of lease boundary with cement poles / bio-fencing / barbed wire for the proposed leased area in question. The lease boundary may be subsequently geo-referenced for precise positioning and ground-truth verification. As such, the lease holder should ensure that minor mineral quarrying operations are restricted within the prescribed lease boundary.
2. The lease holder should ensure construction of approach road / proper access to enable transportation of quarried material from site to desired destination and/or crushing unit, as applicable. Transportation of quarried material shall be done by covering the trucks with tarpaulin so that no spillage of material / dust takes place on route.
3. The lease holder should comply with the proposed plan of action / modus operandi for extraction of basalt / laterite stones within the available lease boundary limits in terms of provisions of Mines and Safety Rules / Guidelines, as applicable. In addition, safety gadgets and health-care facilities should be provided to workers vis-a-vis maintaining hygiene surrounding the proposed lease boundary.
4. The lease holder shall undertake adequate safeguard measures during extraction of laterite stone and ensure that due to this activity, the hydro-geological regime of the surrounding area shall not be affected / altered / polluted. Blasting should not be permitted.
5. No quarrying be carried out within the safety zone of any bridge and/or embankment as well as within the vicinity of natural / man-made archaeological site(s).
6. The lease holder shall implement air pollution control measures / dust minimizing initiatives / noise control measures, wherever applicable, within the lease area as well as establish adequate buffer zone around the lease boundary to minimize such pollution hazards. It should be ensured that the Ambient Air Quality (AAQ) parameters (*to be measures in January, April and November every-year*) as well as Noise parameters conform to the norms prescribed by the Central Pollution Control Board (CPCB) and Noise Pollution (Control) Rules, 2000 respectively.
7. Green belt development shall be carried out considering CPCB guidelines including selection of plant species in consultation with Forest Department / Zonal Agricultural Office, as applicable.
8. The lease holder shall obtain necessary prior permission (NOC) from the Groundwater Cell of the Water Resources Department (WRD) for drawl of surface / groundwater from within the lease area.
9. Waste water / effluents, if any, shall be properly collected, treated and monitored so as to conform to the standards prescribed by the MoEF / CPCB.
10. Environmental clearance (EC) is subject to obtaining clearance under the

ASIR      

Wildlife (Protection) Act, 1972 from the competent Authority, if applicable.

11. The mining officer / in-charge of quarrying operations on-site shall submit six-monthly report in hard and soft copy formats w.r.t. specifying the status of compliance of the stipulated environmental clearance conditions (*i.e. Specific and General conditions*) to the Directorate of Mines and Geology (DMG), Goa, this Authority as well as Goa State Pollution Control Board (GSPCB).
  12. Any change (*i.e. modification / expansion / alteration*) in lease area / quarrying operations / extraction capacity / modernization / scope of working / environment management plan (EMP) shall require re-appraisal by this Authority as per the provisions of the EIA Notification, 2006 (*as amended till date*).
  13. All necessary statutory clearances from relevant Authorities concerned shall be obtained before start of quarrying operations.
  14. The Authority reserves the right to add any stringent conditions or to revoke the EC, if conditions stipulated are not implemented / complied with to the satisfaction of the Authority or for that matter, for any other administrative reasons.
  15. Any appeal against this prior environmental clearance shall lie before the National Green Tribunal, if preferred, within 30 days as prescribed under Section 16 of the National Green Tribunal Act, 2010 (*Central Act 19 of 2010*).
3. In addition, the PP needs to comply with the following 'Specific conditions' –
1. The proposed extraction capacity of minor mineral (laterite stone) from the said leases (*i.e. from 1 ha*) shall not exceed **8000 M<sup>3</sup> / annum.**
  2. As referred to in the Environment Management Plan (EMP), dust suppression measures (*i.e. water sprinklers*) to be undertaken regularly at specific interval during the daytime / quarry-operations.
  3. The Project Proponent has to plant local Goan trees (Jackfruit, Coconut and forest trees)

*The meeting ended with a vote of thanks to the chair.*

**Shri. Sanjay Amonkar**



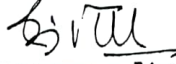
**Dr. Dipak C.S. Gaitonde**



**Dr. Benjamin Braganca**



**Dr. Chandrashekher U. Rivonker**



**Dr. Subhash H. Bhosale**



**Shri. Gautam Vikas Desai**  
(Chairman Goa-SEAC)



**Shri. Sanjeev Joglekar**  
(Secretary Goa-SEAC)

Place: Patto-Panaji

Date: 28 September 2022

**Annexure – 1**

Shri Gautam Vikas Desai

Chairman (Goa –SEAC)

Shri. Sanjeev Joglekar

Secretary (Goa –SEAC)

Shri. Sanjay Amonkar

Expert Member (Goa –SEAC)

Dr. Dipak C.S. Gaitonde

Expert Member (Goa –SEAC)

Dr. Benjamin Braganca

Expert Member (Goa –SEAC)

Dr. Chandrashekher U. Rivonker

Expert Member (Goa –SEAC)

Dr. Subhash H. Bhosale

Expert Member (Goa –SEAC)

**Annexure - 2**

1. To decide on application received from Prashant Madhukar Kamat for extension of validity of Environment Clearance locating at Survey No. 32/2 and 32/3, Allorna Village, Pernem Goa.
2. To decide on application received from Prashant Madhukar Kamat for extension of Environment Clearance locating at Survey No. 37/0, Allorna Village, Pernem Goa.
3. To decide on application received from Promod Madhukar Kamat for extension of validity of Environment Clearance locating at Survey No. 36/1, Allorna Village, Pernem Goa.
4. To decide on application received from Narayan NaikDesai locating at Survey No.50/1, Fatorpa, Quepem South Goa for prior Environmental Clearance.

A handwritten signature in blue ink, appearing to be 'Prashant Madhukar Kamat', is written over a horizontal line. The signature is stylized and cursive.