



STATE ENVIRONMENT IMPACT ASSESSMENT AUTHORITY, ASSAM
Ministry of Environment, Forest and Climate Change, Government of India
BAMUNIMAIDAM, GUWAHATI 781021, ASSAM

Minutes of the 4th Meeting of the SEIAA, Assam held on 30/09/2020

The 4th Meeting of the SEIAA, Assam was held at the SEIAA office on 30/09/2020 at 2.30 p.m.

The following Members were present

- Sri Pradyut Kumar Choudhury, Chairman, SEIAA, Assam.
- Smti. Madhurima Baruah (Sen), IAS, Secretary, Environment and Forest Department, Govt. of Assam and Member Secretary, SEIAA, Assam.
- Dr. Hari Prasad Sarma, Member, SEIAA, Assam.

Sri Pradyut Kumar Choudhury, Chairman, SEIAA, Assam presided over the meeting.

Agenda Item 1.

Actions on the recommendations of 6th meeting of the SEAC held on 19th September, 2020.

1. **EC for collection of sand from “Doomdooma pathar sand MPA” under Dibrugarh Forest Division by M/S R.B Enterprise. SEIAA.1248/2020 (Proposal no. SIA/AS/MIS/124494/2020)**

SEAC Resolution 6/2:

Document of the Project Proposal is examined and after due discussion mining in 0.33 Ha area for collection of 1000 Cu.M of Sand for one Year from Doomdooma Pathar MPA is approved. The mining has to be extracted as per general terms & conditions laid down in the Mining Plan approved by the Geology & Mining Department, Assam. The DFO Dibrugarh Division is requested to ensure that the mining is done strictly as per terms and conditions laid down in the M P approved by the Geology & Mining Deptt. Assam. The DFO, Dibrugarh Division should arrange regular monitoring of the mining process to avoid any irregularities.

SEIAA Resolution 3/1 :

Approved for issuance of EC.


2. **EC for extraction of Stone from “Jagiroad Stone Mahal no. F(2)” under Nagaon Forest Dvn by M/S Hills Treads Agencies. SEIAA.1193/2020 (Proposal no. SIA/AS/MIS/ 44487/2019)**


SEAC Resolution 6/4:


On examining the proposal, it is seen that the required additional documents furnished by the PP as sought for from this end. On deliberation, the committee approved for extraction of stone from the 1.0 Ha. Mining area of “Jagiroad stone Mahal No.2” for a period of 2 years fixing target 10,000 Cu. M. per annum. The project proponent has to follow strictly all the terms & conditions laid down in the Mining Plan approved by the Geology and Mining Deptt., Assam. The DFO Nagaon Forest Division should ensure regular monitoring so that mining operation is done as per term and conditions without occurrence of any irregularities.

SEIAA Resolution 3/2 :

Approved for Issuance of EC.


Smti Madhurima Baruah (Sen), IAS,
Member Secretary, SEIAA, Assam
Secretary, Env & Forest, Assam and
Member Secretary, SEIAA, Assam.


30/9/2020
Dr. Hari Prasad Sarma,
Member, SEIAA, Assam


30/9
Sri Pradyut Kumar Choudhury,
Chairman, SEIAA, Assam.

3. **EC for brick earth from “Charuabakhra Jungle Block Brick earth MPA” under Dhubri Forest Division by M/s Shree Guru Bricks (Malchand Lalani). (SEIAA.1234/2020 (Proposal No. SIA/AS/MIN/140484/2020)**

SEAC Resolution 6/5:

On scrutiny of the records, it is seen that as sought for additional details have been furnished by the P.P. On discussion, the committee approved the mining project for extraction of 8000 Cu.M of brick earth from 0.9553 Ha. of mining area at “Charuabakhra Jungle Block Brick Earth MPA” under Dhubri Forest Dvn. for 2(two) years time. Annual extraction quantity for brick earth is approved 4000 Cu.m. The PP should ensure compliance of all terms & conditions laid down in M.P. approved by the Geology & Mining Deptt, Assam. The DFO Dhubri Div be requested to monitor the mining operation from time to time to avoid occurrence of any irregularities.

SEIAA Resolution 3/3 :

Approved for issuance of EC.

4. **Proposal for collection of Stone from Jatinga River Minor Mineral Unit-2(stone) under Cachar Forest division by Sri Debajit Deb. SEIAA.1313/2020 (Proposal No. SIA/AS/MIS/53723/2020)**

SEAC Resolution 6/7:

The committee has gone through the details of the public hearing report held on 21/08/2020 relating to the project proposal submitted by Sri Debajit Deb for collection of river bed stone from “Jatinga river mineral unit 2(stone)” under Cachar Dvn. On examining the documents furnished by the P.P and after through deliberation the committee approved the project proposal to issue EC allowing to extract 5,35,000 Cu.M of stone for 5 years period i.e 1,07,000Cu.M per year. Extraction of minerals (stone) from the river bed will not go beyond the depth of 3 mtr from the unmine top level of river bed. The mining operation has to be conducted strictly following the terms and considerations laid down by the Geology & Mining deptt, Assam in the Mining Plan. The DFO Cachar Division should ensure that the mining operation is done following the statutory conditions to avoid any irregularities. Both the DFO Cachar Dvn and the P.P be informed accordingly.

SEIAA Resolution 3/4 :

Approved for issuance of EC.


5. **Proposal for collection of Stone from Jatinga River Minor Meneral Unit-1(stone) under Cachar Forest division by Sri Apurba Rajkumar. SEIAA1314/2020 (Proposal No. SIA/AS.MIN/53688/2020)**


SEAC Resolution 6/8:


The committee has gone through the details of the Public hearing report had on 21/08/2020 relating to the project proposal furnished by Apurba Rajkumar for collection of River Bed stone from “Jatinga River Minor Mineral unit-1 (stone)” under Cachar Forest Dvn . On examining the documents submitted by the P.P and after through discussion the committee approved the project proposal for issue of EC allowing to extract 5,35,000 Cu.M of river bed stone for a period of 5 (five) year i.e annual extraction target is fixed 1,07,000 Cu.M Extraction of mineral (stone) from the river bed will not go beyond the depth of 3 mtr from the unmine top level of river bed . The mining operation has to be conducted strictly following the terms and condition laid down by the Geology and Mining Deptt, Assam in the Mining Plan. The DFO Cachar Dvn should ensure that the mining operation is done strictly following the statutory conditions to avoid any irregularities. Both the DFO, Cachar Division the P.P be informed accordingly.

SEIAA Resolution 3/5 :

Approved for issuance of EC.


Smti Madhurima Baruah (Sen), IAS,
Member Secretary, SEIAA, Assam
Secretary, Env & Forest, Assam and
Member Secretary, SEIAA, Assam.


Dr. Hari Prasad Sarma,
Member, SEIAA, Assam
30.9.2020


Sri Pradyut Kumar Choudhury,
Chairman, SEIAA, Assam.

6. EC for collection of ordinary earth from “Brahmaputra River under Dibrugarh Dvn by M/S RYC-AIPL (JV). SEIAA.1247/2020 (Proposal no. SIA/AS/MIS/140107/2020)

SEAC Resolution 6/9:

The documents furnished along with the project proposal has been varified and discussion held in the meeting. After due deliberation the committee approved the proposal for extraction of 1,00,000 Cu.M of ordinary earth from the proposed mining site allowing 2 (two) years period i.e 50,000 Cu.M per year strictly adhering to the terms and conditions laid down in Mining plan duly approved by the Geology and Mining Deptt, Assam . Extraction shall have to be done manually and depth of excavation should not go beyond 3 mtr from the unmine top level of the bank. The DFO Dibrugarh Dvn should ensure monitoring of the mining operation from time to time to avoid occurrences of irregularities during the process of mining.

SEIAA Resolution 3/6 :

Approved as per condition of SEAC.

7. EC for extraction & Collecting of Sand & ordinary Clay from “MPA No.DBR/29/Buridihiing/ Sand & Ordinary Clay MPA of 2020-22 at Kololowa Deorigaon” under Dibrugarh Dvn by Sri Lakhya Konwar. SEIAA.1332/2020 (SIA/AS/MIS/169039/2020)

SEAC Resolution 6/10:

The committee examined the documents furnished with the project proposal by Sri Lakhya Konwar for extraction and collection sand and ordinary clay from the “MPA No. DBR/29/ Buridihiing sand and Clay mahal”. After discussion, the committee approved the mining proposal allowing to extract 7000 Cu.M of sand and 5000 Cu.M of Ordinary Clay for 2(two) years fixing annual target of extraction 3500 Cu.M sand and 2500 Cu,M of ordinary clay respectively . The P.P has to strictly adhere to all the terms and conditions laid down in the Mining Plan approved by the Geology and Mining Deptt. Assam. The DFO Dibrugarh Dvn should ensure regular monitoring of the mining operation to avoid occurrence of any irregularities and to take measures accordingly.

SEIAA Resolution 3/7 :

Approved for issuance of EC.


8. EC for collection of Ordinary Earth from “Showpur P.P Land Ordinary Earth MPA” Under N.K Dvn, Rangia by Azizul Haque. SEIAA.1306/2020 (Proposal no. SIA/AS/ MIS/145267/2020)


SEAC Resolution 6/11:


The committee scrutinized the documents furnished by P.P Sri Azizul haque for mining ordinary earth from the “Showpur P.P land ordinary earth MPA” under North Kamrup Division. The committee after deliberation approved the project proposal allowing to extract 10,000Cu.M of ordinary earth from the mining site in question for two(2) years period fixing the annual extraction target 5000 Cu.M . The P.P has to strictly follow the terms and conditions laid down in the mining plan approved by the Geology and Mining Deptt. Assam. The DFO N.K Division should arrange regular monitoring of the mining operation to avoid occurrence any irregularities during the mining process.

SEIAA Resolution 3/8 :

Approved for issuance of EC.


Smti Madhurima Baruah (Sen), IAS,
Member Secretary, SEIAA, Assam
Secretary, Env & Forest, Assam and
Member Secretary, SEIAA, Assam.


30.9.2020
Dr. Hari Prasad Sarma,
Member, SEIAA, Assam


30/9
Sri Pradyut Kumar Choudhury,
Chairman, SEIAA, Assam.

9. EC for collection of Sand & Gravel from “Bogoli MPA “Under North Lakhimpur Forest Dvn by Pranjai Saikia. SEIAA.920/2020 (Proposal no. SIA/AS/MIS/167807/2020)

SEAC Resolution 6/12:

The project proposal submitted by Sri Pranjai saikia for renewal of EC against “Bogoli Mining Permit area” for extraction of sand & Gravel under Lakhimpur Forest dvn has been examined. The earlier EC was issued on 09/08/2019 allowing mining for one year period against approved mining period of 2(two) years. Now, examining the documents the committee approved to extend validity of the EC for one more years to extract 7320 Cu.M of Sand and 11713 Cu.M of Gravel strictly adhering to the terms and conditions laid down in the mining Plan approved by the Geology & Mining department, Assam. The DFO, North Lakhimpur division should ensure regular monitoring of the mining operation to avoid occurrences of any irregularities.

SEIAA Resolution 3/9 :

Approved for issuance of EC.

10. EC for Collection Earth/ Clay from “Balakuchi Ordinary Earth/ Clay MPA” Under N.K Dvn, Rangia by Sri Girish Deka. SEIAA.1354/2020 (Proposal No. SIA/AS/MIS/170826/2020)

SEAC Resolution 6/13:

The document furnished by the P.P Sri Girish Deka for extraction of ordinary earth/clay from “Balakuchi ordinary Earth/Clay MPA” under North Kamrup Forest Division has been examined. On deliberation, the Committee has approved the project for extraction of 37,232 Cu.M ordinary earth/ Clay in 2(two) years time from the mining site as proposed. The annual extraction target is fixed 18,616 Cu.M of ordinary earth /clay adhering to all the terms and conditions laid down in the Mining Plan approved by the Geology and Mining Deptt, Assam. The DFO N.K Dvn, Rangia be requested to ensure regular monitoring of the mining operation to avoid occurrences of irregularities during the mining operation.

SEIAA Resolution 3/10 :

Approved for issuance of EC.

11. EC for Extraction of stone from “Mairapur P.P Land Stone Permit Area “under Kamrup East Dvn by Pradip Boro. SEIAA.1355/2020 (Proposal No. SIA/AS/MIS/154682/2020)

SEAC Resolution 6/14:


The project proposal for extraction of stone from “Mairapur P.P Land stone permit area” under Kamrup East Forest Dvn submitted by Sir Pradip Boro has been discussed. Going through the revised Mining Plan and other documents the committee approved the validity of EC for another one year for collection of 7779 Cu.M of stone from the proposed mining site strictly following the terms & conditions laid down the M.P approved by the Geology & Mining Deptt, Assam. The DFO N.K Division, Rangia is requested to arrange monitoring of the mining operation to avoid any irregularities.


SEIAA Resolution 3/11 :

Approved for issuance of EC.



Smti Madhurima Baruah (Sen), IAS,
Member Secretary, SEIAA, Assam
Secretary, Env & Forest, Assam and
Member Secretary, SEIAA, Assam.


30.9.2020
Dr. Hari Prasad Sarma,
Member, SEIAA, Assam


30/9
Sri Pradyut Kumar Choudhury,
Chairman, SEIAA, Assam.

12. Extension of EC Extracted of Sand from “Chiri River Minor Mineral Unit-2 (Sand) Under Cachar Dvn, Silchar by Sri Joydeep Goala. SEIAA.1338/2020 (Proposal no. SIA/As/MIS/168955/2020)

Resolution 6/15:

The committee examined the documents furnished by the P.P Sir Joydeep Goala for collection of sand from “Chiri river Mining Contact area unit 2” located in the Chiri River Bed under Cachar Forest Divn. It is observed that EC was issued dt 28/07/2014 for a period of 5 (five) years to collect Sand 9000 Cu.M per year though the validity of the mining plan was for 7 years. The P.P has applied for extension of the EC for another two years on the basis of the M.P submitted. The matter is reviewed by the DFO, Cachar Division and **recommended** for extension of the EC for another two years to extract 9000Cu.M of Sand per year although the P.P requested for 9000 Cu.M of sand per year. But, the DFO Cachar Dvn. recommended 9000 Cu.M of sand for two years. The committee approved the proposal allowing to extract 9000Cu.M Sand for two years i.e 4500 Cu.M per year strictly adhering to the conditions laid down by the Geology and Mining Deptt, Assam. The DFO, Cachar Division has to ensure regular monitoring of the mining operation to avoid occurrence of irregularities.

SEIAA Resolution 3/12 :

Approved as per condition of SEAC meeting.

13. Extension of EC Extracted of Sand from “Chiri River Minor Mineral Unit (Stone) Under Cachar Dvn, Silchar by Sri Joydeep Goala .SEIAA 1337/2020 (Proposal No. SIA/AS/MIS/168930/2020)

SEAC Resolution 6/16:

The Committee examined the documents furnished by the P.P Sir JoyDeep goala for extraction of stone from “Chiri River Minor Mineral unit (stone)” located in the Chiri River Bed under Cachar Division. It is seen that EC was issued dt 28/07/2014 for extraction of stone/gravel 12000 Cu.M per year for 5 years against the mining period approved by the Geology & Mining Deptt, Assam. Now, the P.P applied for extension of the EC for another two years to extract 24,000 Cu.M of stone. The matter is reviewed by the DFO, Cachar Division and recommended to extend the validity of the EC for another two years to extract 24000 Cu.M of stone. Considering the fact stated above and approved Mining Plan, the committee approved the proposal to extend the validity of the EC for another two years to extract 24000 Cu.M stone for two years i.e 12,000 Cu.M per year. The P.P shall have to strictly follow the terms & Conditions laid down in the Mining Plan approved by the Geology & Mining Deptt, Assam. The DFO, Cachar Divn. should ensure regular monitoring of the mining process to avoid occurrence of any irregularities.

SEIAA Resolution 2/13 :

Approved for issuance of EC.

14. EC for collection of ordinary earth from “Sahar Guwahati 1st part (Machkhowa) Patta Land Ordinary Earth MPA” Under Kamrup East Dvn by Executive Engineer LIC INDIA. SEIAA.1346/2020 (Proposal No. SIA/AS/MIS/171478/2020)


SEAC Resolution 6/17:


The document furnished by the Executive Engineer, LIC India for their project for collection of ordinary earth from “Sahar Guwahati 1st part (Machkhowa) Patta Land Ordinary Earth MPA” has been examined. On scrutiny the project proposal it is observed that all the documents are in order except the political map where the location of the project shown is not correct. The committee after deliberation resolved that project is approved subject to furnish a correct political map showing the exact location of the proposed site.


The P.P please be asked to furnished corrected copy of the political map at an early date for consideration of the project by the SEIAA.

SEIAA Resolution 3/14 :

Approved for issuance of EC.


Smti Madhurima Baruah (Sen), IAS,
Member Secretary, SEIAA, Assam
Secretary, Env & Forest, Assam and
Member Secretary, SEIAA, Assam.
P. B. Baruah


30.9.2020
Dr. Hari Prasad Sarma,
Member, SEIAA, Assam
P. B. Baruah


30/9
Sri Pradyut Kumar Choudhury,
Chairman, SEIAA, Assam.
P. B. Baruah

15. EC for Collection of stone from “Stone Material Mining area on Madhura River stone Quarry Block No.2 Under Cachar Dvn, Silchar by The DFO Cachar Dvn. SEIAA1335 /2020 (Proposal No. SIA/AS/MIS/173873/2020)

SEAC Resolution 6/18:

The project proposal submitted by the Division Forest Officer, Cachar Division, Silchar for extraction of stone from the “Madhura River Stone Quarry Block no.2” has been discussed. On Scrutiny of the project documents furnished by the P.P are found in order. The Order of the Honorable Guwahati High Court dtd.25/02/2015 relating to the mining area in question has also been seen. Considering the above, as well as the demand of building/ construction materials of the Govt. agencies, the Committee approved the proposal for issuance of EC in favour of the DFO Cachar Division allowing to extract 51,780 Cu.M of stone for two years fixing annual target for extraction 25890 Cu.M . of stone. The P.P has to follow all the statutory conditions laid down by the Geology & Mining Deptt, Assam as approved in the M.P. In addition to above the mining must not exceed one meter depth from the un mined level but not below water level of the river. Mining should also be restricted 15 mtr. away from the high bank. The materials to be extracted should exclusively be used to meet the demand of the Govt. Deptt. Farther, before initiating mining operation the P.P shall have to collect NOC from the Chief Wildlife Warden, Assam relating to the mining operation.

SEIAA Resolution 3/14 :

Approved with condition laid down by SEAC.

16. EC for Collection of stone from “Stone Material Mining area on Madhura River stone Quarry Block No.1” under Cachar Dvn, Silchar by The DFO Cachar Dvn. SEIAA.1336/2020 (Proposal no. SIA/AS/MIN/173870/2020)

SEAC Resolution 6/19:

The project proposal submitted by the Division Forest Officer, Cachar Division, Silchar for extraction of stone from the “Madhura River Stone Quarry Block no.1” has been discussed. The project documents furnished by the Divisional Forest Officer, Cachar Divn. is scrutinized and found in order. The Order of the Honorable Guwahati High Court dtd.25/02/2015 relating to the mining area in question has also been observed. Considering the above, as well as the demand of building/ construction materials of the Govt. agencies, the Committee approved the proposal for issuance of EC in favour of the DFO Cachar Division allowing to extract 59,178 Cu.M of stone for two years fixing annual target of extraction 29,589 Cu.M . of stone. The P.P has to follow all the statutory conditions laid down by the Geology & Mining Deptt, Assam as approved in the Mining Plan. In addition to the above mining must not exceed one meter depth from the un-mined level but not below water level of the river. Mining should also be restricted 15 mtr. away from the high bank. The materials to be extracted should exclusively be used to meet the demand of the Govt. Deptt. Farther, before initiating mining operation the P.P shall have to collect NOC from the Chief Wildlife Warden, Assam relating to the mining operation.


SEIAA Resolution 3/14 :


Approved with condition laid down by SEAC.


17. Proposal for “Development of Multi- Modal Logistic Park Project at Jogighopa and External Trunk Connectivity Infrastructure to the MMLP” TOR by NHIDCL. SEIAA.1255/2020 (proposal no. SIA/AS/MIN/50932/2020)

SEAC Resolution 6/21:

The project proposal submitted by the NHIDCL has been discussed. A preliminary physical presentation was given by the P.P in the 4th SEAC meeting held on 13th August/2020. A sub-committee was constituted composing the honorable member of SEAC Prof. P.K Saikia , Prof. S. Phukan & Prof. R. Mahanta to have a


Smti Madhurima Baruah (Sen), IAS,
Member Secretary, SEIAA, Assam
Secretary, Env & Forest, Assam and
Member Secretary, SEIAA, Assam.
P. Phukan


30.9.2020
Dr. Hari Prasad Sarma,
Member, SEIAA, Assam
P. Phukan


30/9
Sri Pradyut Kumar Choudhury,
Chairman, SEIAA, Assam.
P. Phukan

field/site visit, but due to Covid 19 pandemic Prof P.K Saikia and Prof. R Mahanta could not move for field visit. Subsequently, another subcommittee is reconstituted comprising Prof. S Phukan and Prof. B.P Duarah who have visited the site on 5th Sept 2020 and submitted their report on 19/09/2020. Going through all the report /documents, the committee resolved and approved for issuance of TOR for the project.

All the statutory condition should be included in the TOR. In addition to the following additional points are also to be included with a request to furnish suitable measure/clarification proposed by the P.P in the project as indicated in field inspection report. Simultaneously we may ask the concerned authority to conduct public hearing and submit report accordingly for taking onward needful action.

The additional points to be included are noted below:

- **Examine details of land use/land cover as per Master Plan and land use/land cover around 10km radius of the project site. Mapping and analysis of land use/land cover should be based on satellite images of 5m resolution and extensive fieldwork. The land use/land cover mapping must be done based on visual interpretation of satellite images in GIS platform and not be based on digital image interpretation (supervised/unsupervised/object-oriented image etc. classification). The shape files are to be submitted along with the EIA report.**
- Submit details of environmentally sensitive places, land acquisition status, rehabilitation and resettlement of communities/villages and present status of such activities.
- Examine baseline environmental quality along with projected incremental load due to the project.
- Environmental data to be considered in relation to the project development would be (a) land, (b) groundwater, (c) surface water, (d) air, (e) biodiversity, (f) noise and vibrations, (g) socio economic and health.
- **A detail study of the aquatic flora and fauna of the water bodies and low-lying areas around the project site must be done for pre- and post-monsoon seasons of the year. Examine details of possible effects of the activities related to construction and operation of the proposed project on the aquatic flora and fauna of the surrounding.**
- **Submit copies of elevation contour map (0.2m resolution), slope map and drainage map of the Project site and its immediate surroundings of 1 (one) K.M buffer zone. Drainage map, a Slope and aspects map is to be prepared for a buffer zone of 10(Ten) K.M. Shape file of these data are also to be submitted. Any obstruction by the construction and operational activities of the proposed project on these natural aspects must also be shown.**
- Submit details of the trees to be felled for the project.
- **Submit details of any plan for land use/land cover change in the project site and the surrounding and necessary permission required for any conversion of the existing land use/ land cover.**
- Submit roles and responsibility of the developer etc. for compliance of environmental regulations under the provisions of EP Act.
- Groundwater classification as per the Central Ground Water Commission.
- Examine details of source of water, water requirement, use of treated waste water and prepare a water balance chart. **The developer should avoid utilization of groundwater as the project cite is endowed with rich sources of surface water. The effluent water must be treated and recycled and not to be released to the surrounding as there is a rich community aquatic flora and fauna in there.**
- Rain water harvesting plans should be made with safeguards for groundwater quality. Maximize recycling of water and utilization of rain water. Examine details.
- **Examine soil characteristics and depth of groundwater table for rain water harvesting along with suitable plan.**
- Examine details of solid waste generation, treatment and its disposal.
- Examine and submit details of use of solar energy and alternative source of energy to reduce fossil fuel consumption.

Smti Madhurima Baruah (Sen), IAS,
Member Secretary, SEIAA, Assam
Secretary, Env & Forest, Assam and
Member Secretary, SEIAA, Assam.

P. Phukan

Dr. Hari Prasad Sarma,
Member, SEIAA, Assam

P. Phukan

Sri Pradyut Kumar Choudhury,
Chairman, SEIAA, Assam.


P. Phukan


- DG sets are likely to be used during construction and operational phase of the project. Emissions from DG sets must be taken into consideration while estimating the impacts on the atmosphere. Examine and submit details.
- **Examine road/rail connectivity to the project site and impact on the traffic due to the proposed project. Present and future traffic transport facilities for the region should be analyzed with measures for preventing traffic congestion, accident, law & order troubles and providing faster trouble-free system to reach different destinations on every direction of the project site.**
- **A detailed traffic and transportation study should be made for existing and additional projected passenger and cargo traffic.**
- Examine the details of transport materials for construction which should include source and availability.
- Examine separately the details of construction and operation phases both for the Environmental Management Plan and the Environmental Monitoring Plan with cost and parameters.
- Submit details of a comprehensive Disaster Management Plan including emergency evacuation during natural and man-made disasters.
- Details of litigation pending against the project, if any, with direction/order passed by any Court of Law against the project should be given.


SEIAA Resolution 3/14 :


Approved for issue of TOR with the additional points based on the Report by the SEAC Members on their site visit along with the Standard TOR.

There being no other matter to be discussed, the meeting came to an end with a vote of thanks from the Chair.


 30/7
 (Sri Pradyut Kumar Choudhury)
 Chairman,
 SEIAA, Assam
P. Baruah


 Smti Madhurima Baruah (Sen), IAS,
 Member Secretary, SEIAA, Assam
 Secretary, Env & Forest, Assam and
 Member Secretary, SEIAA, Assam.
P. Baruah


 30-7-2020
 Dr. Hari Prasad Sarma,
 Member, SEIAA, Assam
P. Baruah


 30/7
 Sri Pradyut Kumar Choudhury,
 Chairman, SEIAA, Assam.
P. Baruah