

**MINUTES OF THE 239<sup>th</sup> MEETING OF STATE EXPERT APPRAISAL COMMITTEE (SEAC), A.P.,  
HELD ON -25<sup>th</sup> January, 2024 AT VIJAYAWADA, A.P.**

239<sup>th</sup>SEAC, A.P.

25.01.2024.



**MINUTES OF THE 239<sup>th</sup> MEETING OF STATE EXPERT APPRAISAL COMMITTEE (SEAC),  
ANDHRA PRADESH HELD ON 25.01.2024 AT VIJAYAWADA A.P.**

  
Member Secretary  
SEAC

  
Chairman  
SEAC

**MINUTES OF THE 239<sup>th</sup> MEETING OF STATE EXPERT APPRAISAL COMMITTEE (SEAC), A.P.,  
HELD ON -25<sup>th</sup> January, 2024 AT VIJAYAWADA, A.P.**

**Present: The following members were present. (Through hybrid mode Conference) .**

1.	Dr. G.V.R.SrinivasaRao, Professor, Civil Engineering Department, Andhra University, Visakhapatnam	Chairperson
2.	Dr. DineshSankar Reddy, Registrar(I/C), Professor of Chemical Engineering, NIT, Tadepalligudem, West Godavari	Member
3.	Prof. G. Gnana Mani, Retd., Professor of Zoology, Andhra University, Visakhapatnam.	Member
4.	Sri Matli. Chandra Sekhar Professor, Head of Department of Civil Engineering, NIT, Warangal.	Member
5.	Prof. C. Sasidhar, Professor, Civil Engineering Dept, JNTU, Anantapur	Member
6.	Prof. N. Siva Prasad Reddy, Director (Academics), Brindavan Institute of Technology & Science, Kurnool	Member
7.	Prof. K. ThyagaRaju, Professor, Department of Biochemistry, S.V University, Tirupati.	Member
8.	Dr. M. Sunandana Reddy, Associate Professor, RGM College of Engineering & Technology (Autonomous), Nandyal.	Member
9.	Dr. Kranmai, Assistant Professor, Dept. of Biotechnology, VikramaSinhapuri University, Nellore, SPSR Nellore District	Member
10.	Prof. D. Bharathi, Professor, Dept. of Bio Sciences & Sericulture, Sri Padmavathi Mahila Viswa Vidhyalayam, Tirupati	Member
11.	Dr. G. Madhavi, Associate Professor, Department of Chemistry, Sri Venkateswara University, Tirupati	Member
12.	Dr. Gummalla Prasanthi, Professor, Vijaya Institute of Pharmaceutical Sciences, Vijayawada	Member
13.	Prof. U. Shameem. Chairman, Dept. of Zoology, Andhra University, Visakhapatnam	Member
14.	Sri. N. V Bhaskara Rao, Chief Environmental Engineer, Andhra Pradesh Pollution Control Board, Vijayawada.	Member Secretary.

Member Secretary  
SEAC

Chairman  
SEAC

	<b>MINUTES OF THE 239<sup>th</sup> MEETING OF STATE EXPERT APPRAISAL COMMITTEE (SEAC), A.P., HELD ON -25<sup>th</sup> January, 2024 AT VIJAYAWADA, A.P.</b>
---	---


	<ol style="list-style-type: none"> <li>2. All the conditions and guidelines issued by MoEF&amp;CC, Govt of India in respect of sand mining shall be followed.</li> <li>3. The directions issued by the Honb'le NGT, Southern Zone, Chennai in the matter of O.A.No. 47 of 2016 (SZ) &amp; 177 of 2016 (SZ), Order dated:14.12.2020 shall be scrupulously followed.</li> <li>4. The standard environmental conditions for sand mining specified in the Sustainable Sand Mining Guidelines, issued by MoEF&amp;CC, Govt of India, 2016 shall be followed. The mine operator shall not carry mining more than 1 meter depth in compliance with AP WALTA Act.</li> <li>5. The lease holder shall follow the procedures mentioned in Enforcement &amp; Monitoring Guidelines for Sand Mining January, 2020.</li> <li>6. The lease holder shall comply with the recommendation and suggestion made by the High Power Committee as applicable.</li> <li>7. The mining activities on river beds are allowed strictly as per the provisions of river / stream bed mining policy as under.</li> <li>8. The ramp ( i.e., approach road) shall be removed after sand mining is completed.</li> <li>9. Under any circumstance under water sand mining shall not be carried out.</li> <li>10. The committee directed the lease holder to shall not carryout river bed mining operation in monsoon period. The period as defined by IMD Nagpur for each state shall be adhered with.</li> <li>11. No sand mining shall be done during the rainy season.</li> <li>12. The lease holder should demarcate boundary with geo-coordinates or geo-fenced to ensure that sand extraction is going on only within the permitted area.</li> <li>13. The committee directed the lease holder to functioning time of quarries/depots shall be from 7.00 AM to 6.00 PM. No sand transporting vehicles to be parked inside the quarry/depot site during night time.</li> <li>14. The vehicles carrying the mines material shall be covered with tarpaulin during vehicular movement.</li> <li>15. The committee suggested the lease holder to the transportation route should be selected in such a way that the movement of trucks/tippers/tractors from the villages having habitation should be avoided.</li> <li>16. The Committee directed the lease holder to maintain electronic weighbridges at the appropriate location identified by the district mining officer, in order to ensure that all mined minerals from that particular mine are accounted for before the material is dispatched from the mine. The weighing bridge shall have the provision of CCTV camera and all dispatch from the mine shall be accounted for.</li> <li>17. The lease holder shall keep GPS tracking to the vehicle from source to destination.</li> <li>18. The lease holder shall not obstruction the river flow, water transport and restoring the riparian rights and instream habitats.</li> <li>19. The lease holder shall remove the sheds constructed at the quarry site. All the roads and pathways may be levelled so that there is no obstruction for the normal flow in the river.</li> <li>20. The lease holder shall carry out bank stabilization works.</li> <li>21. The lease holder shall plant the plants all along the river bank/embankment to control the erosion of river bank.</li> <li>22. The project proponent shall restrict vehicles movement during the peak hours to avoid accidents</li> </ol>
Agenda Item No. 239.02	4.10 Ha Ordinary Sand Mine proposed in. the name of JOHN ASUNDI, A.P., KANAYAGUDEM/2022-15 SAND REACH, Kanayagudem Village, Yatapaka Mandal, Sri Alluri Seetharama Raju District - Environmental Clearance - Reg.
SIA/AP/MIN /452400/20	Category : B2 The project proposal is for mining Ordinary Sand in an area of 4.10 Ha with a proposed

  
 Member Secretary  
 SEAC

  
 Chairman  
 SEAC

MINUTES OF THE 239<sup>th</sup> MEETING OF STATE EXPERT APPRAISAL COMMITTEE (SEAC), A.P.,  
HELD ON -25<sup>th</sup> January, 2024 AT VLJAYAWADA, A.P.

Agenda Item No. 239.01	4.30 Ha Ordinary Sand Mine proposed in the name of JOHN ASUNDI, KANAYAGUDEM/2022-14 SAND REACH, Kanayagudem Village, Yatapaka Mandal, Sri Alluri Seetharama Raju District, - Environmental Clearance- Reg.
SIA/AP/MIN /452385 /2023	<p>Category : B2.</p> <p>The project proposal is for mining Ordinary Sand in an area of 4.30 Ha with a proposed production quantity of Ordinary Sand Mine - 43,000 m<sup>3</sup>/annum with a condition that the total production during a scheme should be limited to the approved quantity as per Mining scheme plan.</p> <p>The proposed project falls under Item No. 1(a) of the schedule of the EIA Notification 2006 and its amendments thereof Mining of minerals (≤250 ha of mining lease area in respect of non coal mine lease).</p> <p>Sri. Mohan Rao Dy. Director, Sri. A. John, District Mines and Geology officer O/o Department of Mines and Geology &amp; their consultant M/s. SV Enviro labs have attended the meeting and presented their proposal. The SEAC Committee noted that:</p> <ol style="list-style-type: none"><li>The Department of Mines and Geology submitted DSR of Alluri Sitaramaraju District. The same is reviewed in the SEAC meeting and observed that the subject mine mineral content is available Page No.104 of DSR Report). The DSR 2023 is under process at SEIAA for approval.</li><li>The project proponent submitted Joint inspection report on feasibility of sand reach dated 24.06.2022 conducted by the Revenue Department, Mines &amp; Geology Department, Ground Water Department &amp; Irrigation Department.</li><li>The Department of Mines and Geology, Ibrahimpatnam, AP has issued circular Memo No: 6588903/Sand- General/2022 dt. 17.10.2023 instructed to obtain statutory clearance in the name of the officers for 35 sand reaches.</li><li>The Department of Mines and Geology vide order dt. 03.11.2023 issued LoI to the subject mine subject to submission of Approved Mining Plan, EC and CFE.</li><li>As per the cluster letter dated: 14.11.2023 issued by the District Mines &amp; Geology officer Sri Alluri Sitaramaraju District, there are no existing leases within the radius of 500 mtrs area and the total applicable cluster area is &lt; 5.0 Ha.</li><li>As per the approved mining plan dt. 10.11.2023, the total provided mineral reserves are 43,000 m<sup>3</sup> (As per WALTER Act only 1m sand excavation is permitted) and the entire quantity is proposed to be excavated within the period of 1 year.</li><li>The committee in light of the orders of the Hon'ble NGT dated 23.03.2023, recommended to allow for Manual mining only, duly following the sustainable sand mining guidelines 2016 and Enforcement and Monitoring guidelines for sand mining 2020.</li><li>The project proponent informed that they have allocated Rs. 4.95 Lakhs as capital cost and Rs. 3.34 Lakhs as a recurring cost budget for the EMP. The project proponent volunteered to allocate funds 10% of the project cost for providing amenities to the local school / PHCs and development of village roads in the Chintalagudem Village under Corporate Social Responsibility (CSR).</li></ol> <p>The Committee after examining the project proposals, presentations, MoEF&amp;CC Notifications &amp; OM's and detailed deliberations, recommended for issue of Environmental clearance for the mining of Ordinary Sand with the production quantity of 43,000 m<sup>3</sup>/annum for one-year period with <u>manual method</u> of mining with the following conditions:</p> <ol style="list-style-type: none"><li>There shall be no change in the production quantities approved in Environment Clearance order.</li></ol>

  
Member Secretary  
SEAC

  
Chairman  
SEAC



MINUTES OF THE 239<sup>th</sup> MEETING OF STATE EXPERT APPRAISAL COMMITTEE (SEAC), A.P.,  
HELD ON -25<sup>th</sup> January, 2024 AT VIJAYAWADA, A.P.

23

production quantity of Ordinary Sand Mine - 41,000 m<sup>3</sup>/annum with a condition that the total production during a scheme should be limited to the approved quantity as per Mining scheme plan.

The proposed project falls under Item No. 1(a) of the schedule of the EIA Notification 2006 and its amendments thereof Mining of minerals ( $\leq 250$  ha of mining lease area in respect of non-coal mine lease).

Sri. Mohan Rao Dy. Director, Sri. A. John, District Mines and Geology officer O/o Department of Mines and Geology & and their consultant M/s. SV Enviro labs have attended the meeting and presented their proposal. The SEAC Committee noted that:

- a. The Department of Mines and Geology submitted DSR of Alluri Sitaramaraju District. The same is reviewed in the SEAC meeting and observed that the subject mine mineral content is available Page No.104 of DSR Report). The DSR 2023 is under process at SEIAA for approval.
- b. The project proponent submitted Joint inspection report on feasibility of sand reach dated 24.06.2023 conducted by the Revenue Department, Mines & Geology Department, Ground Water Department & Irrigation Department.
- c. The Department of Mines and Geology, Ibrahimpattanam, AP has issued circular Memo No: 6588903/Sand- General/2022 dt. 17.10.2023 instructed to obtain statutory clearance in the name of the officers for 35 sand reaches.
- d. The Department of Mines and Geology vide order dt. 03.11.2023 issued Lol to the subject mine subject to submission of Approved Mining Plan, EC and CFE.
- e. As per the cluster letter dated: 14.11.2023 issued by the District Mines & Geology officer Sri Alluri Sitaramaraju District, there are no existing leases within the radius of 500 mtrs area and the total applicable cluster area is < 5.0 Ha.
- f. As per the approved mining plan dt. 10.11.2023, the total provided mineral reserves are 41,000 m<sup>3</sup>(As per WALTA Act only 1m sand excavation is permitted) and the entire quantity is proposed to be excavated within the period of 1 year.
- g. The committee in light of the orders of the Hon'ble NGT dated 23.03.2023, recommended to allow for Manual mining only, duly following the sustainable sand mining guidelines 2016 and Enforcement and Monitoring guidelines for sand mining 2020.
- h. The project proponent informed that they have allocated Rs. 4.95 Lakhs as capital cost and Rs. 3.34 Lakhs as a recurring cost budget for the EMP. The project proponent volunteered to allocate funds 10% of the project cost for providing amenities to the local school / PHCs and development of village roads in the Kanayagudem Village under Corporate Social Responsibility (CSR).

The Committee after examining the project proposals, presentations, MoEF&CC Notifications & OM's and detailed deliberations, recommended for issue of Environmental clearance for mining Ordinary Sand - 41,000 m<sup>3</sup>/annum for one-year period with manual method of mining with the following conditions:


1. There shall be no change in the production quantities approved in Environment Clearance order.
2. All the conditions and guidelines issued by MoEF&CC, Govt of India in respect of sand mining shall be followed.
3. The directions issued by the Hon'ble NGT, Southern Zone, Chennai in the matter of O.A.No. 47 of 2016 (SZ) & 177 of 2016 (SZ), Order dated:14.12.2020 shall be scrupulously followed.
4. The standard environmental conditions for sand mining specified in the Sustainable Sand Mining Guidelines, issued by MoEF&CC, Govt of India, 2016 shall be followed. The mine

  
Member Secretary  
SEAC

  
Chairman  
SEAC

**MINUTES OF THE 239<sup>th</sup> MEETING OF STATE EXPERT APPRAISAL COMMITTEE (SEAC), A.P.,  
HELD ON -25<sup>th</sup> January, 2024 AT VJAYAWADA, A.P.**

	<p>operator shall not carry mining more than 1 meter depth in compliance with AP WALTA Act.</p> <ol style="list-style-type: none"> <li>5. The lease holder shall follow the procedures mentioned in Enforcement &amp; Monitoring Guidelines for Sand Mining January, 2020.</li> <li>6. The lease holder shall comply with the recommendation and suggestion made by the High Power Committee as applicable.</li> <li>7. The mining activities on river beds are allowed strictly as per the provisions of river / stream bed mining policy as under.</li> <li>8. The ramp ( i.e., approach road) shall be removed after sand mining is completed.</li> <li>9. Under any circumstance under water sand mining shall not be carried out.</li> <li>10. The committee directed the lease holder to shall not carryout river bed mining operation in monsoon period. The period as defined by IMD Nagpur for each state shall be adhered with.</li> <li>11. No sand mining shall be done during the rainy season.</li> <li>12. The lease holder should demarcate boundary with geo-coordinates or geo-fenced to ensure that sand extraction is going on only within the permitted area.</li> <li>13. The committee directed the lease holder to functioning time of quarries/depots shall be from 7.00 AM to 6.00 PM. No sand transporting vehicles to be parked inside the quarry/depot site during night time.</li> <li>14. The vehicles carrying the mines material shall be covered with tarpaulin during vehicular movement.</li> <li>15. The committee suggested the lease holder to the transportation route should be selected in such a way that the movement of trucks/tippers/tractors from the villages having habitation should be avoided.</li> <li>16. The Committee directed the lease holder to maintain electronic weighbridges at the appropriate location identified by the district mining officer, in order to ensure that all mined minerals from that particular mine are accounted for before the material is dispatched from the mine. The weighing bridge shall have the provision of CCTV camera and all dispatch from the mine shall be accounted for.</li> <li>17. The lease holder shall keep GPS tracking to the vehicle from source to destination.</li> <li>18. The lease holder shall not obstruction the river flow, water transport and restoring the riparian rights and instream habitats.</li> <li>19. The lease holder shall remove the sheds constructed at the quarry site. All the roads and pathways may be levelled so that there is no obstruction for the normal flow in the river.</li> <li>20. The lease holder shall carry out bank stabilization works.</li> <li>21. The lease holder shall plant the plants all along the river bank/embankment to control the erosion of river bank.</li> <li>22. The project proponent shall restrict vehicles movement during the peak hours to avoid accidents</li> </ol>
<p>Agenda Item No. 239.03</p>	<p>4.24 Ha Ordinary Sand Mine proposed in the name of JOHN ASUNDI, A.P., YATAPAKA/2022-16 SAND REACH, Yatapaka Village, Yatapaka Mandal, Sri Alluri Seetharama Raju District- Environmental Clearance - Reg.</p>
<p>SIA/AP/MIN /452360/20 23</p>	<p>Category : B2.</p> <p>The project proposal is for mining Ordinary Sand in an area of 4.24 Ha with a proposed production quantity of Ordinary Sand Mine - 42,400 m<sup>3</sup>/annum with a condition that the total production during a scheme should be limited to the approved quantity as per Mining scheme plan.</p> <p>The proposed project falls under Item No. 1(a) of the schedule of the EIA Notification 2006</p>

  
 Member Secretary  
 SEAC

  
 Chairman  
 SEAC

**MINUTES OF THE 239<sup>th</sup> MEETING OF STATE EXPERT APPRAISAL COMMITTEE (SEAC), A.P.,  
HELD ON -25<sup>th</sup> January, 2024 AT VIJAYAWADA, A.P.**

	<p>and its amendments thereof Mining of minerals (<math>\leq 250</math> ha of mining lease area in respect of non-coal mine lease).</p> <p>Sri. Mohan Rao Dy. Director, Sri. A. John, District Mines and Geology officer O/o Department of Mines and Geology &amp; and their consultant M/s. SV Enviro labs have attended the meeting and presented their proposal. The SEAC Committee noted that:</p> <ol style="list-style-type: none"> <li>The Department of Mines and Geology submitted DSR of Alluri Sitaramaraju District. The same is reviewed in the SEAC meeting and observed that the subject mine mineral content is available Page No.104 of DSR Report). The DSR 2023 is under process at SEIAA for approval.</li> <li>The project proponent submitted Joint inspection report on feasibility of sand reach dated 24.06.2022 conducted by the Revenue Department, Mines &amp; Geology Department, Ground Water Department &amp; Irrigation Department.</li> <li>The Department of Mines and Geology, Ibrahimpatnam, AP has issued circular Memo No: 6588903/Sand- General/2022 dt. 17.10.2023 instructed to obtain statutory clearance in the name of the officers for 35 sand reaches.</li> <li>The Department of Mines and Geology vide order dt. 03.11.2023 issued Lol to the subject mine subject to submission of Approved Mining Plan, EC and CFE.</li> <li>During the meeting the project proponent and their consultant, have informed that they are informed that they have uploaded in correct KML. The project proponent requested the committee to withdraw his proposal and committee recommended for Withdrawal of proposal</li> <li>The committee recommended to accept the request of the project proponent for withdrawal of his proposal in the parivesh portal as requested by the project proponent.</li> </ol> <p>The Committee after examining the project proposals, presentations, MoEF&amp;CC Notifications &amp; OM's and detailed deliberations, recommended to accept the request of the project proponent for withdrawal of his proposal in the parivesh portal as requested by the project proponent and in case if he fails to do so, may be rejected.</p>
<p><b>Agenda Item No. 239.04</b></p>	<p><b>4.0 Ha Ordinary Sand Mine proposed in the name of John Asundi, A.P., GUNDALA/2022-18 SAND REACH, Gundala Village, Yatapaka Mandal, Sri Alluri Seetharama Raju District - Environmental Clearance - Reg.</b></p>
<p><b>SIA/AP/MIN /452349/20 23</b></p>	<p><b>Category : B2</b> The project proposal is for mining Ordinary Sand in an area of 4.0 Ha with a proposed production quantity of Ordinary Sand Mine - 40,000 m<sup>3</sup>/annum with a condition that the total production during a scheme should be limited to the approved quantity as per Mining scheme plan.</p> <p>The proposed project falls under Item No. 1(a) of the schedule of the EIA Notification 2006 and its amendments thereof Mining of minerals (<math>\leq 250</math> ha of mining lease area in respect of non-coal mine lease).</p> <p>Sri. Mohan Rao Dy. Director, Sri. A. John, District Mines and Geology officer O/o Department of Mines and Geology &amp; and their consultant M/s. SV Enviro labs have attended the meeting and presented their proposal. The SEAC Committee noted that:</p> <ol style="list-style-type: none"> <li>The Department of Mines and Geology submitted DSR of Alluri Sitaramaraju District. The same is reviewed in the SEAC meeting and observed that the subject mine mineral content is available Page No.104 of DSR Report). The DSR 2023 is under process at SEIAA for approval.</li> </ol>

  
 Member Secretary  
 SEAC

  
 Chairman  
 SEAC

MINUTES OF THE 239<sup>th</sup> MEETING OF STATE EXPERT APPRAISAL COMMITTEE (SEAC), A.P.,  
HELD ON -25<sup>th</sup> January, 2024 AT VIJAYAWADA, A.P.

- b. The Department of Mines and Geology, Ibrahimpattanam, AP has issued circular Memo No: 6588903/Sand- General /2022 dt. 17.10.2023 instructed to obtain statutory clearance in the name of the officers for 35 sand reaches.
- c. The project proponent submitted Joint inspection report on feasibility of sand reach dated 24.06.2022 conducted by the Revenue Department, Mines & Geology Department, Ground Water Department & Irrigation Department.
- d. The Department of Mines and Geology vide order dt. 03.11.2023 issued Loi to the subject mine subject to submission of Approved Mining Plan, EC and CFE.
- e. As per the cluster letter dated: 14.11.2023 issued by the District Mines & Geology officer Alluri Sitaramaraju District, there are no existing leases within the radius of 500 mtrs area and the total applicable cluster area is < 5.0 Ha.
- f. As per the approved mining plan dt. 10.11.2023, the total provided mineral reserves are 40,000m<sup>3</sup> (As per WALTA Act only 1m sand excavation is permitted) and the entire quantity is proposed to be excavated within the period of 1 year.
- g. The committee in light of the orders of the Hon'ble NGT dated 23.03.2023, recommended to allow for Manual mining only, duly following the sustainable sand mining guidelines 2016 and Enforcement and Monitoring guidelines for sand mining 2020.
- h. The project proponent informed that they have allocated Rs. 4.95 Lakhs as capital cost and Rs. 3.34 Lakhs as a recurring cost budget for the EMP. The project proponent volunteered to allocate funds 10% of the project cost for providing amenities to the local school / PHCs and development of village roads in the Gundala Village under Corporate Social Responsibility (CSR).

The Committee after examining the project proposals, presentations, MoEF&CC Notifications & DM's and detailed deliberations, recommended for issue of Environmental clearance for mining Ordinary Sand - 40,000 m<sup>3</sup>/annum for one-year period with manual method of mining with the following conditions:

1. There shall be no change in the production quantities approved in Environment Clearance order.
2. All the conditions and guidelines issued by MoEF&CC, Govt of India in respect of sand mining shall be followed.
3. The directions issued by the Hon'ble NGT, Southern Zone, Chennai in the matter of O.A.No. 47 of 2016 (SZ) & 177 of 2016 (SZ). Order dated:14.12.2020 shall be scrupulously followed.
4. The standard environmental conditions for sand mining specified in the Sustainable Sand Mining Guidelines, issued by MoEF&CC, Govt of India, 2016 shall be followed. The mine operator shall not carry mining more than 1 meter depth in compliance with AP WALTA Act.
5. The lease holder shall follow the procedures mentioned in Enforcement & Monitoring Guidelines for Sand Mining January, 2020.
6. The lease holder shall comply with the recommendation and suggestion made by the High Power Committee as applicable.
7. The mining activities on river beds are allowed strictly as per the provisions of river / stream bed mining policy as under.
8. The ramp ( i.e., approach road) shall be removed after sand mining is completed.
9. Under any circumstance under water sand mining shall not be carried out.
10. The committee directed the lease holder to shall not carry out river bed mining operation in monsoon period. The period as defined by IMD Nagpur for each state shall be adhered with.
11. No sand mining shall be done during the rainy season.
12. The lease holder should demarcate boundary with geo-coordinates or geo-fenced to

  
Member Secretary  
SEAC


  
Chairman  
SEAC



**MINUTES OF THE 239<sup>th</sup> MEETING OF STATE EXPERT APPRAISAL COMMITTEE (SEAC), A.P.,  
HELD ON -25<sup>th</sup> January, 2024 AT VJAYAWADA, A.P.**

	<p>ensure that sand extraction is going on only within the permitted area.</p> <p>13. The committee directed the lease holder to functioning time of quarries/depos shall be from 7.00 AM to 6.00 PM. No sand transporting vehicles to be parked inside the quarry/depot site during night time.</p> <p>14. The vehicles carrying the mines material shall be covered with tarpaulin during vehicular movement.</p> <p>15. The committee suggested the lease holder to the transportation route should be selected in such a way that the movement of trucks/tippers/tractors from the villages having habitation should be avoided.</p> <p>16. The Committee directed the lease holder to maintain electronic weighbridges at the appropriate location identified by the district mining officer, in order to ensure that all mined minerals from that particular mine are accounted for before the material is dispatched from the mine. The weighing bridge shall have the provision of CCTV camera and all dispatch from the mine shall be accounted for.</p> <p>17. The lease holder shall keep GPS tracking to the vehicle from source to destination.</p> <p>18. The lease holder shall not obstruction the river flow, water transport and restoring the riparian rights and instream habitats.</p> <p>19. The lease holder shall remove the sheds constructed at the quarry site. All the roads and pathways may be levelled so that there is no obstruction for the normal flow in the river.</p> <p>20. The lease holder shall carry out bank stabilization works.</p> <p>21. The lease holder shall plant the plants all along the river bank/embankment to control the erosion of river bank.</p> <p>22. The project proponent shall restrict vehicles movement during the peak hours to avoid accidents</p>
<p><b>Agenda Item No. 239.05</b></p>	<p><b>4.00 Ha Ordinary Sand Mine proposed in the name of John Asundi, A.P., RAYANAPETA/2020-20 SAND REACH, Rayanapeta Village, Yatapaka Mandal, Sri Alluri Seetharama Raju District - Environmental Clearance - Reg.</b></p>
<p><b>SIA/AP/MIN /452386/20 23</b></p>	<p><b>Category : B2</b></p> <p>The project proposal is for mining Ordinary Sand in an area of 4.00 Ha with a proposed production quantity of Ordinary Sand Mine - 40,000 m<sup>3</sup>/annum with a condition that the total production during a scheme should be limited to the approved quantity as per Mining scheme plan.</p> <p>The proposed project falls under Item No. 1(a) of the schedule of the EIA Notification 2006 and its amendments thereof Mining of minerals (≤250 ha of mining lease area in respect of non-coal mine lease).</p> <p>Sri. Mohan Rao Dy. Director, Sri. A. John, District Mines and Geology officer O/o Department of Mines and Geology &amp; and their consultant M/s. SV Enviro labs have attended the meeting and presented their proposal. The SEAC Committee noted that:</p> <ol style="list-style-type: none"> <li>The Department of Mines and Geology submitted DSR of Alluri Sitaramaraju District. The same is reviewed in the SEAC meeting and observed that the subject mine mineral content is available Page No.104 of DSR Report). The DSR 2023 is under process at SEIAA for approval.</li> <li>The project proponent submitted Joint inspection report on feasibility of sand reach dated 24.06.2022 conducted by the Revenue Department, Mines &amp; Geology Department, Ground Water Department &amp; Irrigation Department.</li> <li>The Department of Mines and Geology, Ibrahimpatnam, AP has issued circular Meino No: 6588903/Sand- General/2022 dt. 17.10.2023 instructed to obtain statutory clearance in the name of the officers for 35 sand reaches.</li> </ol>

  
**Member Secretary**  
**SEAC**

  
**Chairman**  
**SEAC**

MINUTES OF THE 239<sup>th</sup> MEETING OF STATE EXPERT APPRAISAL COMMITTEE (SEAC), A.P.,  
HELD ON -25<sup>th</sup> January, 2024 AT VIJAYAWADA, A.P.

- d. The Department of Mines and Geology vide order dt. 03.11.2023 issued Lol to the subject mine subject to submission of Approved Mining Plan, EC and CFE.
- e. As per the cluster letter dated: 14.11.2023 issued by the District Mines & Geology officer Alluri Sitaramaraju District, there are no existing leases within the radius of 500 mtrs area and the total applicable cluster area is < 5.0 Ha.
- f. As per the approved mining plan dt. 10.11.2023, the total provided mineral reserves are 40,000 m<sup>3</sup> (As per WALTERA Act only 1m sand excavation is permitted) and the entire quantity is proposed to be excavated within the period of 1 year.
- g. The committee in light of the orders of the Hon'ble NGT dated 23.03.2023, recommended to allow for Manual mining only, duly following the sustainable sand mining guidelines 2016 and Enforcement and Monitoring guidelines for sand mining 2020.
- h. The project proponent informed that they have allocated Rs. 4.95 Lakhs as capital cost and Rs. 3.34 Lakhs as a recurring cost budget for the EMP. The project proponent volunteered to allocate funds 10% of the project cost for providing amenities to the local school / PHCs and development of village roads in the Rayanapeta Village under Corporate Social Responsibility (CSR).

The Committee after examining the project proposals, presentations, MoEF&CC Notifications & DM's and detailed deliberations, recommended for issue of Environmental clearance for mining Ordinary Sand - 40,000 m<sup>3</sup>/annum for one-year period with manual method of mining with the following conditions:


1. There shall be no change in the production quantities approved in Environment Clearance order.
2. All the conditions and guidelines issued by MoEF&CC, Govt of India in respect of sand mining shall be followed.
3. The directions issued by the Hon'ble NGT, Southern Zone, Chennai in the matter of O.A.No. 47 of 2016 (SZ) & 177 of 2016 (SZ), Order dated:14.12.2020 shall be scrupulously followed.
4. The standard environmental conditions for sand mining specified in the Sustainable Sand Mining Guidelines, issued by MoEF&CC, Govt of India, 2016 shall be followed. The mine operator shall not carry mining more than 1 meter depth in compliance with AP WALTERA Act.
5. The lease holder shall follow the procedures mentioned in Enforcement & Monitoring Guidelines for Sand Mining January, 2020.
6. The lease holder shall comply with the recommendation and suggestion made by the High Power Committee as applicable.
7. The mining activities on river beds are allowed strictly as per the provisions of river / stream bed mining policy as under.
8. The ramp ( i.e., approach road) shall be removed after sand mining is completed.
9. Under any circumstance under water sand mining shall not be carried out.
10. The committee directed the lease holder to shall not carryout river bed mining operation in monsoon period. The period as defined by IMD Nagpur for each state shall be adhered with.
11. No sand mining shall be done during the rainy season.
12. The lease holder should demarcate boundary with geo-coordinates or geo-fenced to ensure that sand extraction is going on only within the permitted area.
13. The committee directed the lease holder to functioning time of quarries/depots shall be from 7.00 AM to 6.00 PM. No sand transporting vehicles to be parked inside the quarry/depot site during night time.
14. The vehicles carrying the mines material shall be covered with tarpaulin during vehicular movement.

  
Member Secretary  
SEAC

  
Chairman  
SEAC

**MINUTES OF THE 239<sup>th</sup> MEETING OF STATE EXPERT APPRAISAL COMMITTEE (SEAC), A.P.,  
HELD ON -25<sup>th</sup> January, 2024 AT VIJAYAWADA, A.P.**

	<p>15. The committee suggested the lease holder to the transportation route should be selected in such a way that the movement of trucks/tippers/tractors from the villages having habitation should be avoided.</p> <p>16. The Committee directed the lease holder to maintain electronic weighbridges at the appropriate location identified by the district mining officer, in order to ensure that all mined minerals from that particular mine are accounted for before the material is dispatched from the mine. The weighing bridge shall have the provision of CCTV camera and all dispatch from the mine shall be accounted for.</p> <p>17. The lease holder shall keep GPS tracking to the vehicle from source to destination.</p> <p>18. The lease holder shall not obstruction the river flow, water transport and restoring the riparian rights and instream habitats.</p> <p>19. The lease holder shall remove the sheds constructed at the quarry site. All the roads and pathways may be levelled so that there is no obstruction for the normal flow in the river.</p> <p>20. The lease holder shall carry out bank stabilization works.</p> <p>21. The lease holder shall plant the plants all along the river bank/embankment to control the erosion of river bank.</p> <p>22. The project proponent shall restrict vehicles movement during the peak hours to avoid accidents</p>
<p><b>Agenda Item No. 239.06</b></p>	<p><b>4.00 Ha Ordinary Sand Mine proposed in the name of John Asundi, A.P., GOMMU-KOYAGUDEM/2022-21 SAND REACH, Gomu-Koyagudem Village, Yatapaka Mandal, Sri Alluri Seetharama Raju District, - Environmental Clearance - Reg.</b></p>
<p><b>SIA/AP/MIN /452258/20 23</b></p>	<p><b>Category : B2</b></p> <p>The project proposal is for mining Ordinary Sand in an area of 4.00 Ha with a proposed production quantity of Ordinary Sand Mine - 40,000 m<sup>3</sup>/annum with a condition that the total production during a scheme should be limited to the approved quantity as per Mining scheme plan.</p> <p>The proposed project falls under Item No. 1(a) of the schedule of the EIA Notification 2006 and its amendments thereof Mining of minerals (<math>\leq 250</math> ha of mining lease area in respect of non-coal mine lease).</p> <p>Sri. Mohan Rao Dy. Director, Sri. A. John, District Mines and Geology officer O/o Department of Mines and Geology &amp; and their consultant M/s. SV Enviro labs have attended the meeting and presented their proposal. The SEAC Committee noted that:</p> <ol style="list-style-type: none"> <li>The Department of Mines and Geology submitted DSR of Alluri Sitaramaraju District. The same is reviewed in the SEAC meeting and observed that the subject mine mineral content is available Page No.105 of DSR Report).</li> <li>The project proponent submitted joint inspection report on feasibility of sand reach dated 24.06.2022 conducted by the Revenue Department, Mines &amp; Geology Department, Ground Water Department &amp; Irrigation Department.</li> <li>The Department of Mines and Geology, Ibrahimpatnam, AP has issued circular Memo No: 6588903/Sand- General/2022 dt. 17.10.2023 instructed to obtain statutory clearance in the name of the officers for 35 sand reaches.</li> <li>The Department of Mines and Geology vide order dt. 03.11.2023 issued Lol to the subject mine subject to submission of Approved Mining Plan, EC and CFE.</li> <li>As per the cluster letter dated: 14.11.2023 issued by the District Mines &amp; Geology officer Alluri Sitaramaraju District, there are no existing leases within the radius of 500 mtrs area and the total applicable cluster area is &lt; 5.0 Ha.</li> <li>As per the approved mining plan dt. 10.11.2023, the total provided mineral reserves are 40,000 m<sup>3</sup> (As per WALTA Act only 1m sand excavation is permitted) and the entire</li> </ol>

  
**Member Secretary**  
**SEAC**

  
**Chairman**  
**SEAC**

MINUTES OF THE 239<sup>th</sup> MEETING OF STATE EXPERT APPRAISAL COMMITTEE (SEAC), A.P.,  
HELD ON -25<sup>th</sup> January, 2024 AT VIJAYAWADA, A.P.

- quantity is proposed to be excavated within the period of 1 year.
- g. The committee in light of the orders of the Hon'ble NGT dated 23.03.2023, recommended to allow for Manual mining only, duly following the sustainable sand mining guidelines 2016 and Enforcement and Monitoring guidelines for sand mining 2020.
- h. The project proponent informed that they have allocated Rs. 4.95 Lakhs as capital cost and Rs. 3.34 Lakhs as a recurring cost budget for the EMP. The project proponent volunteered to allocate funds 10% of the project cost for providing amenities to the local school / PHCs and development of village roads in the Gonmu-Koyagudem Village under Corporate Social Responsibility (CSR).

The Committee after examining the project proposals, presentations, MoEF&CC Notifications & OM's and detailed deliberations, recommended for issue of Environmental clearance for mining Ordinary Sand - 40,000 m<sup>3</sup>/annum for one-year period with manual method of mining with the following conditions:

1. There shall be no change in the production quantities approved in Environment Clearance order.
2. All the conditions and guidelines issued by MoEF&CC, Govt of India in respect of sand mining shall be followed.
3. The directions issued by the Hon'ble NGT, Southern Zone, Chennai in the matter of O.A.No. 47 of 2016 (SZ) & 177 of 2016 (SZ), Order dated:14.12.2020 shall be scrupulously followed.
4. The standard environmental conditions for sand mining specified in the Sustainable Sand Mining Guidelines, issued by MoEF&CC, Govt of India, 2016 shall be followed. The mine operator shall not carry mining more than 1 meter depth in compliance with AP WALTA Act.
5. The lease holder shall follow the procedures mentioned in Enforcement & Monitoring Guidelines for Sand Mining January, 2020.
6. The lease holder shall comply with the recommendation and suggestion made by the High Power Committee as applicable.
7. The mining activities on river beds are allowed strictly as per the provisions of river / stream bed mining policy as under.
8. The ramp ( i.e., approach road) shall be removed after sand mining is completed.
9. Under any circumstance under water sand mining shall not be carried out.
10. The committee directed the lease holder to shall not carry out river bed mining operation in monsoon period. The period as defined by IMD Nagpur for each state shall be adhered with.
11. No sand mining shall be done during the rainy season.
12. The lease holder should demarcate boundary with geo-coordinates or geo-fenced to ensure that sand extraction is going on only within the permitted area.
13. The committee directed the lease holder to functioning time of quarries/depots shall be from 7.00 AM to 6.00 PM. No sand transporting vehicles to be parked inside the quarry/depot site during night time.
14. The vehicles carrying the mines material shall be covered with tarpaulin during vehicular movement.
15. The committee suggested the lease holder to the transportation route should be selected in such a way that the movement of trucks/tippers/tractors from the villages having habitation should be avoided.
16. The Committee directed the lease holder to maintain electronic weighbridges at the appropriate location identified by the district mining officer, in order to ensure that all mined minerals from that particular mine are accounted for before the material is dispatched from the mine. The weighing bridge shall have the provision of CCTV camera

  
Member Secretary  
SEAC

  
Chairman  
SEAC

**MINUTES OF THE 239<sup>th</sup> MEETING OF STATE EXPERT APPRAISAL COMMITTEE (SEAC), A.P.,  
HELD ON -25<sup>th</sup> January, 2024 AT VIJAYAWADA, A.P.**

	<p>and all dispatch from the mine shall be accounted for.</p> <p>17. The lease holder shall keep GPS tracking to the vehicle from source to destination.</p> <p>18. The lease holder shall not obstruction the river flow, water transport and restoring the riparian rights and instream habitats.</p> <p>19. The lease holder shall remove the sheds constructed at the quarry site. All the roads and pathways may be levelled so that there is no obstruction for the normal flow in the river.</p> <p>20. The lease holder shall carry out bank stabilization works.</p> <p>21. The lease holder shall plant the plants all along the river bank/embankment to control the erosion of river bank.</p> <p>22. The project proponent shall restrict vehicles movement during the peak hours to avoid accidents</p>
Agenda Item No. 239.07	4.20 Ha Ordinary Sand Mine proposed in the name of John Asundi, A.P., GOMMU-KOYAGUDEM/2022-22 SAND REACH, Gommu-Koyagudem Village, Yatapaka Mandal, Sri Alluri Seetharama Raju District - Environmental Clearance - Reg.
SIA/AP/MIN /452288/2023	<p>Category : B2</p> <p>The project proposal is for mining Ordinary Sand in an area of 4.20 Ha with a proposed production quantity of Ordinary Sand Mine - 42,000 m<sup>3</sup>/annum with a condition that the total production during a scheme should be limited to the approved quantity as per Mining scheme plan.</p> <p>The proposed project falls under Item No. 1(a) of the schedule of the EIA Notification 2006 and its amendments thereof Mining of minerals (<math>\leq 250</math> ha of mining lease area in respect of non-coal mine lease).</p> <p>Sri. Mohan Rao Dy. Director, Sri. A. John, District Mines and Geology officer O/o Department of Mines and Geology &amp; and their consultant M/s. SV Enviro labs have attended the meeting and presented their proposal. The SEAC Committee noted that:</p> <ol style="list-style-type: none"> <li>a. The Department of Mines and Geology submitted DSR of Alluri Sitaramaraju District. The same is reviewed in the SEAC meeting and observed that the subject mine mineral content is available Page No.105 of DSR Report).</li> <li>b. The project proponent submitted Joint inspection report on feasibility of sand reach dated 24.06.2022 conducted by the Revenue Department, Mines &amp; Geology Department, Ground Water Department &amp; Irrigation Department.</li> <li>i. The Department of Mines and Geology, Ibrahimpattam, AP has issued circular Memo No: 6588903/Sand- General/2022 dt. 17.10.2023 instructed to obtain statutory clearance in the name of the officers for 35 sand reaches.</li> <li>c. The Department of Mines and Geology vide order dt. 03.11.2023 issued Lol to the subject mine subject to submission of Approved Mining Plan, EC and CFE.</li> <li>d. As per the cluster letter dated: 14.11.2023 issued by the District Mines &amp; Geology officer Alluri Sitaramaraju District, there are no existing leases within the radius of 500 mtrs area and the total applicable cluster area is &lt; 5.0 Ha.</li> <li>e. As per the approved mining plan dt. 10.11.2023, the total provided mineral reserves are 48,400 m<sup>3</sup> (As per WALTA Act only 1m sand excavation is permitted) and the entire quantity is proposed to be excavated within the period of 1 year.</li> <li>f. The committee in light of the orders of the Hon'ble NGT dated 23.03.2023, recommended to allow for Manual mining only, duly following the sustainable sand mining guidelines 2016 and Enforcement and Monitoring guidelines for sand mining 2020.</li> <li>g. The project proponent informed that they have allocated Rs. 2.95 Lakhs as capital cost and Rs. 2.64 Lakhs as a recurring cost budget for the EMP. The project proponent volunteered to allocate funds 10% of the project cost for providing amenities to the local school / PHCs</li> </ol>

Member Secretary  
SEAC

Chairman  
SEAC

MINUTES OF THE 239<sup>th</sup> MEETING OF STATE EXPERT APPRAISAL COMMITTEE (SEAC), A.P.,  
HELD ON -25<sup>th</sup> January, 2024 AT VIJAYAWADA, A.P.

and development of village roads in the Gomu-Koyagudem Village under Corporate Social Responsibility (CSR).

The Committee after examining the project proposals, presentations, MoEF&CC Notifications & OM's and detailed deliberations, recommended for issue of Environmental clearance for mining Ordinary Sand - 42,000 m<sup>3</sup>/annum for one-year period with manual method of mining with the following conditions:

1. There shall be no change in the production quantities approved in Environment Clearance order.
2. All the conditions and guidelines issued by MoEF&CC, Govt of India in respect of sand mining shall be followed.
3. The directions issued by the Hon'ble NGT, Southern Zone, Chennai in the matter of O.A.No. 47 of 2016 (SZ) & 177 of 2016 (SZ), Order dated:14.12.2020 shall be scrupulously followed.
4. The standard environmental conditions for sand mining specified in the Sustainable Sand Mining Guidelines, issued by MoEF&CC, Govt of India, 2016 shall be followed. The mine operator shall not carry mining more than 1 meter depth in compliance with AP WALTA Act.
5. The lease holder shall follow the procedures mentioned in Enforcement & Monitoring Guidelines for Sand Mining January, 2020.
6. The lease holder shall comply with the recommendation and suggestion made by the High Power Committee as applicable.
7. The mining activities on river beds are allowed strictly as per the provisions of river / stream bed mining policy as under.
8. The ramp ( i.e., approach road) shall be removed after sand mining is completed.
9. Under any circumstance under water sand mining shall not be carried out.
10. The committee directed the lease holder to shall not carryout river bed mining operation in monsoon period. The period as defined by IMD Nagpur for each state shall be adhered with.
11. No sand mining shall be done during the rainy season.
12. The lease holder should demarcate boundary with geo-coordinates or geo-fenced to ensure that sand extraction is going on only within the permitted area.
13. The committee directed the lease holder to functioning time of quarries/depots shall be from 7.00 AM to 6.00 PM. No sand transporting vehicles to be parked inside the quarry/depot site during night time.
14. The vehicles carrying the mines material shall be covered with tarpaulin during vehicular movement.
15. The committee suggested the lease holder to the transportation route should be selected in such a way that the movement of trucks/tippers/tractors from the villages having habitation should be avoided.
16. The Committee directed the lease holder to maintain electronic weighbridges at the appropriate location identified by the district mining officer, in order to ensure that all mined minerals from that particular mine are accounted for before the material is dispatched from the mine. The weighing bridge shall have the provision of CCTV camera and all dispatch from the mine shall be accounted for.
17. The lease holder shall keep GPS tracking to the vehicle from source to destination.
18. The lease holder shall not obstruction the river flow, water transport and restoring the riparian rights and instream habitats.
19. The lease holder shall remove the sheds constructed at the quarry site. All the roads and pathways may be levelled so that there is no obstruction for the normal flow in the river.
20. The lease holder shall carry out bank stabilization works.

Member Secretary  
SEAC

Chairman  
SEAC



MINUTES OF THE 239<sup>th</sup> MEETING OF STATE EXPERT APPRAISAL COMMITTEE (SEAC), A.P.,  
HELD ON -25<sup>th</sup> January, 2024 AT VIJAYAWADA, A.P.

	<p>21. The lease holder shall plant the plants all along the river bank/embankment to control the erosion of river bank.</p> <p>22. The project proponent shall restrict vehicles movement during the peak hours to avoid accidents.</p>
Agenda Item No. 239.08	<p>4.00 Ha Ordinary Sand Mine proposed in the name of John Asundi, YATAPAKA/2022-17 SAND REACH Yatapaka Village, Yatapaka Mandal, Sri Alluri Seetharama Raju District, - Environmental Clearance - Reg.</p>
SIA/AP/MIN /452373/20 23	<p>Category : B2</p> <p>The project proposal is for mining Ordinary Sand in an area of 4.00 Ha with a proposed production quantity of Ordinary Sand Mine - 40,000 m<sup>3</sup>/annum with a condition that the total production during a scheme should be limited to the approved quantity as per Mining scheme plan.</p> <p>The proposed project falls under Item No. 1(a) of the schedule of the EIA Notification 2006 and its amendments thereof Mining of minerals (<math>\leq</math>250 ha of mining lease area in respect of non-coal mine lease).</p> <p>Sri. Mohan Rao Dy. Director, Sri. A. John, District Mines and Geology officer O/o Department of Mines and Geology &amp; and their consultant M/s. SV Enviro labs have attended the meeting and presented their proposal. The SEAC Committee noted that:</p> <ol style="list-style-type: none"><li>The Department of Mines and Geology submitted DSR of Alluri Sitaramaraju District. The same is reviewed in the SEAC meeting and observed that the subject mine mineral content is available Page No.104 of DSR Report). The DSR 2023 is under process at SEIAA for approval.</li><li>The project proponent submitted Joint inspection report on feasibility of sand reach dated 24.06.2022 conducted by the Revenue Department, Mines &amp; Geology Department, Ground Water Department &amp; Irrigation Department.</li><li>The Department of Mines and Geology vide order dt. 03.11.2023 issued Lol to the subject mine subject to submission of Approved Mining Plan, EC and CFE.</li><li>During the meeting the project proponent and their consultant, have informed that they are informed that they have uploaded in correct KML. The project proponent requested the committee to withdraw his proposal and committee recommended for Withdrawal of proposal</li><li>The committee recommended to accept the request of the project proponent for withdrawal of his proposal in the parivesh portal as requested by the project proponent.</li></ol> <p>The Committee after examining the project proposals, presentations, MoEF&amp;CC Notifications &amp; OM's and detailed deliberations, recommended to accept the request of the project proponent for withdrawal of his proposal in the parivesh portal as requested by the project proponent and in case if he fails to do so , may be rejected.</p>
Agenda Item No. 239.09	<p>3.20 Ha Ordinary Sand Mine proposed in the name of John Asundi, A.P., GOMMU-KOYAGUDEM/2022-23 SAND REACH, Gommu-Koyagudem Village, Yatapaka Mandal, Sri Alluri Seetharama Raju District, - Environmental Clearance - Reg.</p>
SIA/AP/MIN /452302/20 23	<p>Category : B2</p> <p>The project proposal is for mining Ordinary Sand in an area of 3.20 Ha with a proposed production quantity of Ordinary Sand Mine - 32,000 m<sup>3</sup>/annum with a condition that the total production during a scheme should be limited to the approved quantity as per Mining scheme plan.</p> <p>The proposed project falls under Item No. 1(a) of the schedule of the EIA Notification 2006 and its amendments thereof Mining of minerals (<math>\leq</math>250 ha of mining lease area in respect of</p>

Member Secretary  
SEAC

Chairman  
SEAC

MINUTES OF THE 239<sup>th</sup> MEETING OF STATE EXPERT APPRAISAL COMMITTEE (SEAC), A.P.,  
HELD ON -25<sup>th</sup> January, 2024 AT VIJAYAWADA, A.P.

non-coal mine lease).

Sri. Mohan Rao Dy. Director, Sri. A. John, District Mines and Geology officer O/o Department of Mines and Geology & and their consultant M/s. SV Enviro labs have attended the meeting and presented their proposal. The SEAC Committee noted that:

- a. The Department of Mines and Geology submitted DSR of Alluri Sitaramaraju District. The same is reviewed in the SEAC meeting and observed that the subject mine mineral content is available Page No.104 of DSR Report). The DSR 2023 is under process at SEIAA for approval.
- b. The project proponent submitted joint inspection report on feasibility of sand reach dated 24.06.2022 conducted by the Revenue Department, Mines & Geology Department, Ground Water Department & Irrigation Department.
- c. The Department of Mines and Geology, Ibrahimpatnam, AP has issued circular Memo No: 6588903/Sand- General/2022 dt. 17.10.2023 instructed to obtain statutory clearance in the name of the officers for 35 sand reaches.
- d. The Department of Mines and Geology vide order dt. 03.11.2023 issued LoI to the subject mine subject to submission of Approved Mining Plan, EC and CFE.
- e. As per the cluster letter dated: 14.11.2023 issued by the District Mines & Geology officer, Alluri Sitaramaraju District, there are no existing leases within the radius of 500 mtrs area and the total applicable cluster area is < 5.0 Ha.
- f. As per the approved mining plan dt. 10.11.2023, the total provided mineral reserves are 32,000 m<sup>3</sup> (As per WALTA Act only 1m sand excavation is permitted) and the entire quantity is proposed to be excavated within the period of 1 year.
- g. The committee in light of the orders of the Hon'ble NGT dated 23.03.2023, recommended to allow for Manual mining only, duly following the sustainable sand mining guidelines 2016 and Enforcement and Monitoring guidelines for sand mining 2020.
- h. The project proponent informed that they have allocated Rs. 4.95 Lakhs as capital cost and Rs. 3.34 Lakhs as a recurring cost budget for the EMP. The project proponent volunteered to allocate funds 10% of the project cost for providing amenities to the local school / PHCs and development of village roads in the Gommukoyagudem Village under Corporate Social Responsibility (CSR).

The Committee after examining the project proposals, presentations, MoEF&CC Notifications & OM's and detailed deliberations, recommended for issue of Environmental clearance for mining Ordinary Sand -32,000 m<sup>3</sup>/annum for one-year period with manual method of mining with the following conditions:

1. There shall be no change in the production quantities approved in Environment Clearance order.
2. All the conditions and guidelines issued by MoEF&CC, Govt of India in respect of sand mining shall be followed.
3. The directions issued by the Hon'ble NGT, Southern Zone, Chennai in the matter of O.A.No. 47 of 2016 (SZ) & 177 of 2016 (SZ), Order dated:14.12.2020 shall be scrupulously followed.
4. The standard environmental conditions for sand mining specified in the Sustainable Sand Mining Guidelines, issued by MoEF&CC, Govt of India, 2016 shall be followed. The mine operator shall not carry mining more than 1 meter depth in compliance with AP WALTA Act.
5. The lease holder shall follow the procedures mentioned in Enforcement & Monitoring Guidelines for Sand Mining January, 2020.
6. The lease holder shall comply with the recommendation and suggestion made by the High

  
Member Secretary  
SEAC

  
Chairman  
SEAC





MINUTES OF THE 239<sup>th</sup> MEETING OF STATE EXPERT APPRAISAL COMMITTEE (SEAC), A.P.,  
HELD ON -25<sup>th</sup> January, 2024 AT VIJAYAWADA, A.P.

	<p>Power Committee as applicable.</p> <ol style="list-style-type: none"><li>7. The mining activities on river beds are allowed strictly as per the provisions of river / stream bed mining policy as under.</li><li>8. The ramp ( i.e., approach road) shall be removed after sand mining is completed.</li><li>9. Under any circumstance under water sand mining shall not be carried out.</li><li>10. The committee directed the lease holder to shall not carryout river bed mining operation in monsoon period. The period as defined by IMD Nagpur for each state shall be adhered with.</li><li>11. No sand mining shall be done during the rainy season.</li><li>12. The lease holder should demarcate boundary with geo-coordinates or geo-fenced to ensure that sand extraction is going on only within the permitted area.</li><li>13. The committee directed the lease holder to functioning time of quarries/depots shall be from 7.00 AM to 6.00 PM. No sand transporting vehicles to be parked inside the quarry/depot site during night time.</li><li>14. The vehicles carrying the mines material shall be covered with tarpaulin during vehicular movement.</li><li>15. The committee suggested the lease holder to the transportation route should be selected in such a way that the movement of trucks/tippers/tractors from the villages having habitation should be avoided.</li><li>16. The Committee directed the lease holder to maintain electronic weighbridges at the appropriate location identified by the district mining officer, in order to ensure that all mined minerals from that particular mine are accounted for before the material is dispatched from the mine. The weighing bridge shall have the provision of CCTV camera and all dispatch from the mine shall be accounted for.</li><li>17. The lease holder shall keep GPS tracking to the vehicle from source to destination.</li><li>18. The lease holder shall not obstruction the river flow, water transport and restoring the riparian rights and instream habitats.</li><li>19. The lease holder shall remove the sheds constructed at the quarry site. All the roads and pathways may be levelled so that there is no obstruction for the normal flow in the river.</li><li>20. The lease holder shall carry out bank stabilization works.</li><li>21. The lease holder shall plant the plants all along the river bank/embankment to control the erosion of river bank.</li><li>22. The project proponent shall restrict vehicles movement during the peak hours to avoid accidents</li></ol>
Agenda Item No. 239.10	4.20 Ha Ordinary Sand Mine proposed in the name of John Asundi, A.P., GUNDALA/2022-19 SAND REACH, Gundala Village, Yatapaka Mandal, Sri Alluri Seetharama Raju District - Environmental Clearance - Reg.
SIA/AP/MIN /452358/20 23	<p>Category : B2</p> <p>The project proposal is for mining Ordinary Sand in an area of 4.20 Ha with a proposed production quantity of Ordinary Sand Mine - 42,000 m<sup>3</sup>/annum with a condition that the total production during a scheme should be limited to the approved quantity as per Mining scheme plan.</p> <p>The proposed project falls under Item No. 1(a) of the schedule of the EIA Notification 2006 and its amendments thereof Mining of minerals (≤250 ha of mining lease area in respect of non-coal mine lease).</p> <p>Sri. Mohan Rao Dy. Director, Sri. A. John, District Mines and Geology officer O/o Department of Mines and Geology &amp; and their consultant M/s. SV Enviro labs have attended the meeting and</p>

  
Member Secretary  
SEAC

  
Chairman  
SEAC

**MINUTES OF THE 239<sup>th</sup> MEETING OF STATE EXPERT APPRAISAL COMMITTEE (SEAC), A.P.,  
HELD ON -25<sup>th</sup> January, 2024 AT VIJAYAWADA, A.P.**

presented their proposal. The SEAC Committee noted that:

- a. The Department of Mines and Geology submitted DSR of Alluri Sitaramaraju District. The same is reviewed in the SEAC meeting and observed that the subject mine mineral content is available Page No.104 of DSR Report). The DSR 2023 is under process at SEIAA for approval.
- b. The project proponent submitted joint inspection report on feasibility of sand reach dated 24.06.2022 conducted by the Revenue Department, Mines & Geology Department, Ground Water Department & Irrigation Department.
- c. The Department of Mines and Geology, Ibrahimpatnam, AP has issued circular Memo No: 6588903/Sand- General/2022 dt. 17.10.2023 instructed to obtain statutory clearance in the name of the officers for 35 sand reaches.
- d. The Department of Mines and Geology vide order dt. 03.11.2023 issued Lol to the subject mine subject to submission of Approved Mining Plan, EC and CFE.
- e. As per the cluster letter dated: 14.11.2023 issued by the District Mines & Geology officer, Sri Alluri Sitaramaraju District, there are no existing leases within the radius of 500 mtrs area and the total applicable cluster area is < 5.0 Ha.
- f. As per the approved mining plan dt. 10.11.2023, the total provided mineral reserves are 42,000 m<sup>3</sup> (As per WALTA Act only 1m sand excavation is permitted) and the entire quantity is proposed to be excavated within the period of 1 year.
- g. The committee in light of the orders of the Hon'ble NGT dated 23.03.2023, recommended to allow for Manual mining only, duly following the sustainable sand mining guidelines 2016 and Enforcement and Monitoring guidelines for sand mining 2020.
- h. The project proponent informed that they have allocated Rs. 4.95 Lakhs as capital cost and Rs. 3.34 Lakhs as a recurring cost budget for the EMP. The project proponent volunteered to allocate funds 10% of the project cost for providing amenities to the local school / PHCs and development of village roads in the Gundala Village under Corporate Social Responsibility (CSR).

The Committee after examining the project proposals, presentations, MoEF&CC Notifications & DM's and detailed deliberations, recommended for issue of Environmental clearance for mining Ordinary Sand - 42,000 m<sup>3</sup>/annum for one-year period with manual method of mining with the following conditions:

1. There shall be no change in the production quantities approved in Environment Clearance order.
2. All the conditions and guidelines issued by MoEF&CC, Govt of India in respect of sand mining shall be followed.
3. The directions issued by the Hon'ble NGT, Southern Zone, Chennai in the matter of O.A.No. 47 of 2016 (SZ) & 177 of 2016 (SZ), Order dated:14.12.2020 shall be scrupulously followed.
4. The standard environmental conditions for sand mining specified in the Sustainable Sand Mining Guidelines, issued by MoEF&CC, Govt of India, 2016 shall be followed. The mine operator shall not carry mining more than 1 meter depth in compliance with AP WALTA Act.
5. The lease holder shall follow the procedures mentioned in Enforcement & Monitoring Guidelines for Sand Mining January, 2020.
6. The lease holder shall comply with the recommendation and suggestion made by the High Power Committee as applicable.
7. The mining activities on river beds are allowed strictly as per the provisions of river / stream bed mining policy as under.
8. The ramp ( i.e., approach road) shall be removed after sand mining is completed.

  
Member Secretary  
SEAC

  
Chairman  
SEAC



MINUTES OF THE 239<sup>th</sup> MEETING OF STATE EXPERT APPRAISAL COMMITTEE (SEAC), A.P.,  
HELD ON -25<sup>th</sup> January, 2024 AT VIJAYAWADA, A.P.

	<ol style="list-style-type: none"><li>9. Under any circumstance under water sand mining shall not be carried out.</li><li>10. The committee directed the lease holder to shall not carryout river bed mining operation in monsoon period. The period as defined by IMD Nagpur for each state shall be adhered with.</li><li>11. No sand mining shall be done during the rainy season.</li><li>12. The lease holder should demarcate boundary with geo-coordinates or geo-fenced to ensure that sand extraction is going on only within the permitted area.</li><li>13. The committee directed the lease holder to functioning time of quarries/depots shall be from 7.00 AM to 6.00 PM. No sand transporting vehicles to be parked inside the quarry/depot site during night time.</li><li>14. The vehicles carrying the mines material shall be covered with tarpaulin during vehicular movement.</li><li>15. The committee suggested the lease holder to the transportation route should be selected in such a way that the movement of trucks/tippers/tractors from the villages having habitation should be avoided.</li><li>16. The Committee directed the lease holder to maintain electronic weighbridges at the appropriate location identified by the district mining officer, in order to ensure that all mined minerals from that particular mine are accounted for before the material is dispatched from the mine. The weighing bridge shall have the provision of CCTV camera and all dispatch from the mine shall be accounted for.</li><li>17. The lease holder shall keep GPS tracking to the vehicle from source to destination.</li><li>18. The lease holder shall not obstruction the river flow, water transport and restoring the riparian rights and instream habitats.</li><li>19. The lease holder shall remove the sheds constructed at the quarry site. All the roads and pathways may be levelled so that there is no obstruction for the normal flow in the river.</li><li>20. The lease holder shall carry out bank stabilization works.</li><li>21. The lease holder shall plant the plants all along the river bank/embankment to control the erosion of river bank.</li><li>22. The project proponent shall restrict vehicles movement during the peak hours to avoid accidents</li></ol>
Agenda Item No. 239.11	4.90 Ha Ordinary Sand Mine proposed in the name of SrinivasaKonakalla, A.P., Pillanka 2022-3 Sand Reach Kakinada, Pillanka Village, Tallarevu Mandal, Kakinada District, - Environmental Clearance - Reg.
SIA/AP/MIN /452242/20 23	<p>Category : B2.</p> <p>The project proposal is for mining Ordinary Sand in an area of 4.90 Ha with a proposed production quantity of Ordinary Sand Mine - 49,000 m<sup>3</sup>/annum with a condition that the total production during a scheme should be limited to the approved quantity as per Mining scheme plan.</p> <p>The proposed project falls under Item No. 1(a) of the schedule of the EIA Notification 2006 and its amendments thereof Mining of minerals (<math>\leq 250</math> ha of mining lease area in respect of non-coal mine lease).</p> <p>Sri. E. Narasimaha Reddy Dy. Director, Sri K. Srinivasa Rao, Royalty Inspector, District Mines and Geology officer O/o Department of Mines and Geology &amp; and their consultant M/s. S V Enviro labs have attended the meeting and presented their proposal. The SEAC Committee noted that:</p> <ol style="list-style-type: none"><li>a. The Department of Mines and Geology submitted DSR of Kakinada District. The same is reviewed in the SEAC meeting and observed that the subject mine mineral content is available at Page No.98 of DSR Report). The DSR 2023 is under process at SEIAA for</li></ol>

  
Member Secretary  
SEAC

  
Chairman  
SEAC



MINUTES OF THE 239<sup>th</sup> MEETING OF STATE EXPERT APPRAISAL COMMITTEE (SEAC), A.P.,  
HELD ON -25<sup>th</sup> January, 2024 AT VIJAYAWADA, A.P.


	<p>approval.</p> <p>b. The project proponent submitted joint inspection report on feasibility of sand reach dated 06.09.2022 conducted by the Revenue Department, Mines &amp; Geology Department, Ground Water Department &amp; Irrigation Department.</p> <p>c. The Department of Mines and Geology, Ibrahimpatnam, AP has issued circular Memo No: 6588903/Sand- General/2022 dt. 17.10.2023 instructed to obtain statutory clearance in the name of the officers for 35 sand reaches.</p> <p>d. The Department of Mines and Geology vide order dt. 01.11.2023 issued Lol to the subject mine subject to submission of Approved Mining Plan, EC and CFE.</p> <p>e. As per the cluster letter dated: 10.11.2023 issued by the District Mines &amp; Geology officer, Kakinada District, there are no existing leases within the radius of 500 mtrs area. The total applicable cluster area is &lt; 5.0 Ha.</p> <p>f. As per the approved mining plan dt. 08.11.2023, the total provided mineral reserves are 49,000m<sup>3</sup> (As per W.A.T.A Act only 1m sand excavation is permitted) and the entire quantity is proposed to be excavated within the period of 1 year.</p> <p>g. The committee while examining the KML file uploaded in the Parivesh Portal it was noted the mine lease area is located within water body. The committee directed the project proponent shall not carry out under water sand mining in any circumstance. The committee opined that it is not feasible to excavate 49,000Cum of sand through Boats underwater in the river and also noted that proponent proposed to carry out mining activities through Boat.</p> <p>The Committee after examining the project proposals, presentations, MoEF&amp;CC Notifications &amp; OMs and detailed deliberations, recommended to reject the EC application.</p>
Agenda Item No. 238.12	<p>4.10 Ha Ordinary Sand Mine proposed in the name of Srinivasa Konakalla, A.P., Govallanka (2022-1) Sand Reach, Kakinada, Govallanka Village, Tallarevu Mandal, Kakinada District - Environmental Clearance - Reg.</p>
SIA/AP/MIN /452202/2023	<p>Category : B2</p> <p>The project proposal is for mining Ordinary Sand in an area of 4.10 Ha with a proposed production quantity of Ordinary Sand Mine - 41,000 m<sup>3</sup>/annum with a condition that the total production during a scheme should be limited to the approved quantity as per Mining scheme plan.</p> <p>The proposed project falls under Item No. 1(a) of the schedule of the EIA Notification 2006 and its amendments thereof Mining of minerals (≤250 ha of mining lease area in respect of non-coal mine lease).</p> <p>Sri. E. Narasimaha Reddy Dy. Director, Sri K. Srinivasa Rao, Royalty Inspector, District Mines and Geology officer O/o Department of Mines and Geology &amp; and their consultant M/s. S V Enviro labs have attended the meeting and presented their proposal. The SEAC Committee noted that:</p> <p>a. The Department of Mines and Geology submitted DSR of Kakinada District. The same is reviewed in the SEAC meeting and observed that the subject mine mineral content is available at Page No.98 of DSR Report). The DSR 2023 is under process at SEIAA for approval.</p> <p>b. The project proponent submitted joint inspection report on feasibility of sand reach dated 06.09.2022 conducted by the Revenue Department, Mines &amp; Geology Department, Ground Water Department &amp; Irrigation Department.</p> <p>c. The Department of Mines and Geology, Ibrahimpatnam, AP has issued circular Memo No:</p>

Member Secretary  
SEAC

Chairman  
SEAC

**MINUTES OF THE 239<sup>th</sup> MEETING OF STATE EXPERT APPRAISAL COMMITTEE (SEAC), A.P.,  
HELD ON -25<sup>th</sup> January, 2024 AT VIJAYAWADA, A.P.**

	<p>6588903/Sand- General/2022 dt. 17.10.2023 instructed to obtain statutory clearance in the name of the officers for 35 sand reaches.</p> <p>d. The Department of Mines and Geology vide order dt. 01.11.2023 issued Lol to the subject mine subject to submission of Approved Mining Plan, EC and CFE.</p> <p>e. As per the cluster letter dated: 10.11.2023 issued by the District Mines &amp; Geology officer, Kakinada District, there are no existing leases within the radius of 500 mtrs area. The total applicable cluster area is &lt; 5.0 Ha.</p> <p>f. As per the approved mining plan dt. 08.11.2023, the total provided mineral reserves are 41,000m<sup>3</sup> (As per WALTA Act only 1m sand excavation is permitted) and the entire quantity is proposed to be excavated within the period of 1 year.</p> <p>g. The committee while examining the KML file uploaded in the Parivesh Portal it was noted the mine lease area is located within water body. The committee directed the project proponent shall not carry out under water sand mining in any circumstance. The committee opined that it is not feasible to excavate 41,000 Cum of sand through Boats underwater in the river and also noted that proponent proposed to carryout mining activities through Boat.</p> <p>The Committee after examining the project proposals, presentations, MoEF&amp;CC Notifications &amp; OMs and detailed deliberations, recommended to reject the EC application.</p>
<p><b>Agenda Item No. 239.13</b></p>	<p><b>4.93 Ha Ordinary Sand Mine proposed in the name of SRINIVASA KONAKALLA, A.P., PILLANKA 2022-2 SAND REACH KAKINADA, Pillanka Village, Tallarevu Mandal, Kakinada District - Environmental Clearance - Reg.</b></p>
<p><b>SIA/AP/MIN /452220/20 23</b></p>	<p><b>Category : B2</b></p> <p>The project proposal is for mining Ordinary Sand in an area of 4.93 Ha with a proposed production quantity of Ordinary Sand Mine - 49,300 m<sup>3</sup>/annum with a condition that the total production during a scheme should be limited to the approved quantity as per Mining scheme plan.</p> <p>The proposed project falls under Item No. 1(a) of the schedule of the EIA Notification 2006 and its amendments thereof Mining of minerals (≤250 ha of mining lease area in respect of non-coal mine lease).</p> <p>Sri. E. Narasimaha Reddy Dy. Director, Sri K. Srinivasa Rao, Royalty Inspector, District Mines and Geology officer O/o Department of Mines and Geology &amp; and their consultant M/s. S V Enviro labs have attended the meeting and presented their proposal. The SEAC Committee noted that:</p> <p>a. The Department of Mines and Geology submitted DSR of Kakinada District. The same is reviewed in the SEAC meeting and observed that the subject mine mineral content is available at Page No.98 of DSR Report). The DSR 2023 is under process at SEIAA for approval.</p> <p>b. The project proponent submitted Joint inspection report on feasibility of sand reach dated 06.09.2022 conducted by the Revenue Department, Mines &amp; Geology Department, Ground Water Department &amp; Irrigation Department.</p> <p>c. The Department of Mines and Geology vide order dt. 01.11.2023 issued Lol to the subject mine subject to submission of Approved Mining Plan, EC and CFE.</p> <p>d. The Department of Mines and Geology, Ibrahimpatnam, AP has issued circular Memo No: 6588903/Sand- General/2022 dt. 17.10.2023 instructed to obtain statutory clearance in the name of the officers for 35 sand reaches.</p> <p>e. As per the cluster letter dated: 10.11.2023 issued by the District Mines &amp; Geology officer, Kakinada District, there are no existing leases within the radius of 500 mtrs area. The total</p>

  
Member Secretary  
SEAC

  
Chairman  
SEAC

**MINUTES OF THE 239<sup>th</sup> MEETING OF STATE EXPERT APPRAISAL COMMITTEE (SEAC), A.P.,  
HELD ON -25<sup>th</sup> January, 2024 AT VIJAYAWADA, A.P.**

	<p>applicable cluster area is &lt; 5.0 Ha.</p> <p>f. As per the approved mining plan dt. 08.11.2023, the total provided mineral reserves are 49,300m<sup>3</sup> (As per WALTER Act only 1m sand excavation is permitted) and the entire quantity is proposed to be excavated within the period of 1 year.</p> <p>g. The committee while examining the KML file uploaded in the Parivesh Portal it was noted the mine lease area is located within water body. The committee directed the project proponent shall not carry out under water sand mining in any circumstance. The committee opined that it is not feasible to excavate 49,300Cum of sand through Boats 1 underwater in the river and also noted that proponent proposed to carryout mining activities through Boat.</p> <p>The Committee after examining the project proposals, presentations, MoEF&amp;CC Notifications &amp; OMs and detailed deliberations, recommended to reject the EC application.</p>
Agenda Item No. 239.14	4.74 Ha Ordinary Sand Mine proposed in the name of SairamSriram, A.P., Atreyapuram/2023-1 Open Sand Reach, Atreyapuram Village, Atreyapuram Mandal, Dr.B.R.Ambedkar District - Environmental Clearance - Reg.
SIA/AP/MIN /452598/20 23	<p>Category : B2</p> <p>The project proposal is for mining Ordinary Sand in an area of 4.74 Ha with a proposed production quantity of Ordinary Sand Mine – 47,400 m<sup>3</sup>/annum with a condition that the total production during a scheme should be limited to the approved quantity as per Mining scheme plan.</p> <p>The proposed project falls under Item No. 1(a) of the schedule of the EIA Notification 2006 and its amendments thereof Mining of minerals (≤250 ha of mining lease area in respect of non-coal mine lease).</p> <p>Sr. Mohan Rao, Dy. Director &amp; Sri. Sairam Sriram of District of Mines and Geology &amp; and their consultant M/s. HECS Pvt Ltd have attended the meeting and presented their proposal. The SEAC Committee noted that:</p> <p>a. The Department of Mines and Geology submitted DSR of Dr BR Ambedkar District. The same is reviewed in the SEAC meeting and observed that the subject mine mineral content is available at Page No 47 of DSR Report). The DSR 2023 is under process at SEIAA for approval.</p> <p>b. The project proponent submitted joint inspection report on feasibility of sand reach dated 23.02.2023 conducted by the Revenue Department, Mines &amp; Geology Department, Ground Water Department &amp; Irrigation Department.</p> <p>c. The Department of Mines and Geology vide order dt. 07.11.2023 issued Lol to the subject mine subject to submission of Approved Mining Plan, EC and CFE.</p> <p>d. The Department of Mines and Geology, Ibrahimpatnam, AP has issued circular Memo No: 6588903/Sand- General/2022 dt. 17.10.2023 instructed to obtain statutory clearance in the name of the officers for 35 sand reaches.</p> <p>e. As per the cluster letter dated: 10.11.2023 issued by the District Mines &amp; Geology officer, Dr.B.R.Ambedkar Konaseema District, there are no existing leases within the radius of 500 mtrs area and the total applicable cluster area is &lt; 5.0 Ha.</p> <p>f. As per the approved mining plan dt. 15.11.2023, the total provided mineral reserves are 47,400 m<sup>3</sup> and project proponent have not mentioned the excavation details (depth) at Sl. No. 3.2k year wise production of mining plan. Hence, committee directed the project proponent to submit modified mining plan duly incorporating the excavation details (depth).</p> <p>g. While, examining the KML file uploaded in the Parivesh Portal the committee observed</p>

Member Secretary  
SEAC

Chairman  
SEAC

**MINUTES OF THE 239<sup>th</sup> MEETING OF STATE EXPERT APPRAISAL COMMITTEE (SEAC), A.P.,  
HELD ON -25<sup>th</sup> January, 2024 AT VIJAYAWADA, A.P.**

	<p>that excavation pits were existing in and near to proposed sand reach and also observed joint inspection report on feasibility of sand reach conducted by the Revenue Department, Mines &amp; Geology Department, Ground Water Department &amp; Irrigation Department is old report. Hence, committee directed the mine lease holder to submit latest joint inspection report and photographs of sand reach along with the GPS coordinates.</p> <p>h. The committee noted that the project proponent has not submitted required documents for consideration of EC.</p> <p>The Committee after examining the project proposals, presentations, MoEF&amp;CC Notifications &amp; OM's and detailed deliberations, recommended to raise ADS for submission of following:</p> <ol style="list-style-type: none"> <li>1. latest joint inspection report along with GPS coordinates.</li> <li>2. photographs of sand reach along with the GPS coordinates</li> <li>3. The project proponent shall submit Modified mining plan duly incorporating the excavation details (depth) at Sl. No. 3.2k year wise production of mining plan</li> <li>4. Required documents.</li> </ol>
<p><b>Agenda Item No. 239.15</b></p>	<p><b>4.85 Ha Ordinary Sand Mine proposed in the name of SairamSriram, A.P., Ankampalem/2023-2 Open Sand Reach, Ankampalem Village, Athreyapuram Mandal, Dr. B. R. Ambedkar Konaseema District – Environmental Clearance - Reg.</b></p>
<p><b>SIA/AP/MIN /452634/2023</b></p>	<p><b>Category: B2</b></p> <p>The project proposal is for mining Ordinary Sand in an area of 4.85 Ha with a proposed production quantity of Ordinary Sand Mine - 48,500 m<sup>3</sup>/annum with a condition that the total production during a scheme should be limited to the approved quantity as per Mining scheme plan.</p> <p>The proposed project falls under Item No. 1(a) of the schedule of the EIA Notification 2006 and its amendments thereof Mining of minerals (≤250 ha of mining lease area in respect of non-coal mine lease).</p> <p>Sri. Mohan Rao, Dy. Director &amp; Sri. Sairam Sriram of District of Mines and Geology &amp; and their consultant M/s. HECS Pvt ltd have attended the meeting and presented their proposal. The SEAC Committee noted that:</p> <ol style="list-style-type: none"> <li>a. The Department of Mines and Geology submitted DSR of Dr BR Ambedkar District. The same is reviewed in the SEAC meeting and observed that the subject mine mineral content is available at Page No.47 of DSR Report). The DSR 2023 is under process at SEIAA for approval.</li> <li>b. The project proponent submitted joint inspection report on feasibility of sand reach dated 24.02.2023 conducted by the Revenue Department, Mines &amp; Geology Department, Ground Water Department &amp; Irrigation Department.</li> <li>c. The Department of Mines and Geology, Ibrahimpatnam, AP has issued circular Memo No: 6588903/Sand- General/2022 dt. 17.10.2023 instructed to obtain statutory clearance in the name of the officers for 35 sand reaches.</li> <li>d. The Department of Mines and Geology vide order dt. 07.11.2023 issued Lol to the subject mine subject to submission of Approved Mining Plan, EC and CFE.</li> <li>e. As per the cluster letter dated: 10.11.2023 issued by the District Mines &amp; Geology officer, Dr.B.R. Ambedkar Konaseema District, there are no existing leases within the radius of 500 mtrs area and the total applicable cluster area is &lt; 5.0 Ha. The project proponent submitted cluster letter in the name of Ankampalem-11 Sand Reach (4.85 Ha.) instead of Ankampalem - II sand Reach.</li> <li>f. As per the approved mining plan dt. 15.11.2023, the total provided mineral reserves are 48,500 m<sup>3</sup> and project proponent have not mentioned the excavation details (depth) at Sl.</li> </ol>

  
 Member Secretary  
 SEAC

  
 Chairman  
 SEAC

**MINUTES OF THE 239<sup>th</sup> MEETING OF STATE EXPERT APPRAISAL COMMITTEE (SEAC), A.P.,  
HELD ON -25<sup>th</sup> January, 2024 AT VJAYAWADA, A.P.**

No. 3.2k year wise production of mining plan. Hence, committee directed the project proponent to submit modified mining plan duly incorporating the excavation details (depth) and also noted that the project proponent has not submitted required documents for consideration of EC.

The Committee after examining the project proposals, presentations, MoEF&CC Notifications & OM's and detailed deliberations, recommended to raise ADS for submission of following:

1. The project proponent shall submit Modified mining plan duly incorporating the excavation details (depth) at Sl. No. 3.2k year wise production of mining plan
2. Revised cluster for in the name of Ankampalem - II sand Reach
3. Required documents.

**Agenda Item No. 239.16**      **4.66 Ha Ordinary Sand Mine proposed in the name of Sairam Sriram, A.P., Ankampalem/2023-1 Sand Reach Ankampalem Village, Atreyapuram Mandal, Dr.B.R.Ambedkar Konaseema District,- Environmental Clearance - Reg.**

**SIA/AP/MIN /452625/2023**      **Category: B2**


The project proposal is for mining Ordinary Sand In an area of 4.66 Ha with a proposed production quantity of Ordinary Sand Mine – 46,600 m<sup>3</sup>/annum with a condition that the total production during a scheme should be limited to the approved quantity as per Mining scheme plan.

The proposed project falls under Item No. 1(a) of the schedule of the EIA Notification 2006 and its amendments thereof Mining of minerals (≤250 ha of mining lease area in respect of non-coal mine lease).

Sri. Mohan Rao, Dy. Director & Sri. Sairam Sriram of District of Mines and Geology & and their consultant M/s. HECS Pvt Ltd have attended the meeting and presented their proposal. The SEAC Committee noted that:

- a. The Department of Mines and Geology submitted DSR of Dr BR Ambedkar District. The same is reviewed in the SEAC meeting and observed that the subject mine mineral content is available at Page No.47 of DSR Report). The DSR 2023 is under process at SEIAA for approval.
- b. The project proponent submitted Joint inspection report on feasibility of sand reach dated 24.02.2023 conducted by the Revenue Department, Mines & Geology Department, Ground Water Department & Irrigation Department.
- c. The Department of Mines and Geology, Ibrahimpattam, AP has issued circular Memo No: 6588903/Sand- General/2022 dt. 17.10.2023 instructed to obtain statutory clearance in the name of the officers for 35 sand reaches.
- d. The Department of Mines and Geology vide order dt. 07.11.2023 issued Lol to the subject mine subject to submission of Approved Mining Plan, EC and CFE.
- e. As per the cluster letter dated: 10.11.2023 issued by the District Mines & Geology officer, Dr.B.R. Ambedkar Konaseema District, there are no existing leases within the radius of 500 mtrs area and the total applicable cluster area is < 5.0 Ha.
- f. As per the approved mining plan dt. 15.11.2023, the total provided mineral reserves are 46,600 m<sup>3</sup> and and project proponent have not mentioned the excavation details (depth) at Sl. No. 3.2k year wise production of mining plan. Hence, committee directed the project proponent to submit modified mining plan duly incorporating the excavation details (depth) and also noted that the project proponent has not submitted required documents for consideration of EC.

The Committee after examining the project proposals, presentations, MoEF&CC Notifications


  
Member Secretary  
SEAC

  
Chairman  
SEAC



**MINUTES OF THE 239<sup>th</sup> MEETING OF STATE EXPERT APPRAISAL COMMITTEE (SEAC), A.P.,  
HELD ON -25<sup>th</sup> January, 2024 AT VJAYAWADA, A.P.**

	<p>&amp; OM's and detailed deliberations, recommended to raise ADS for submission of following:</p> <ol style="list-style-type: none"> <li>1. The project proponent shall submit Modified mining plan duly incorporating the excavation details (depth) at Sl. No. 3.2k year wise production of mining plan</li> <li>2. Required documents.</li> </ol>
Agenda Item No. 239.17	4.50 Ha Ordinary Sand Mine proposed in the name of SairamSriram, A.P., Narkedumilli (2023-1) Sand Reach Narkedumilli Village, Atreyapuram Mandal, Dr. B. R. Ambedkar Konaseema District, - Environmental Clearance - Reg.
SIA/AP/MIN /452572/2023	<p>Category : B2</p> <p>The project proposal is for mining Ordinary Sand in an area of 4.50 Ha with a proposed production quantity of Ordinary Sand Mine - 45,000 m<sup>3</sup>/annum with a condition that the total production during a scheme should be limited to the approved quantity as per Mining scheme plan.</p> <p>The proposed project falls under Item No. 1(a) of the schedule of the EIA Notification 2006 and its amendments thereof Mining of minerals (≤250 ha of mining lease area in respect of non-coal mine lease).</p> <p>Sri. Mohan Rao, Dy. Director &amp; Sri. Sairam Sriram of District of Mines and Geology &amp; and their consultant M/s. HECS Pvt ltd have attended the meeting and presented their proposal. The SEAC Committee noted that:</p> <ol style="list-style-type: none"> <li>a. The Department of Mines and Geology submitted DSR of Dr BR Ambedkar District. The same is reviewed in the SEAC meeting and observed that the subject mine mineral content is available at Page No.47 of DSR Report). The DSR 2023 is under process at SEIAA for approval.</li> <li>b. The project proponent submitted Joint inspection report on feasibility of sand reach dated 24.02.2023 conducted by the Revenue Department, Mines &amp; Geology Department, Ground Water Department &amp; Irrigation Department.</li> <li>c. The Department of Mines and Geology, Ibrahimpatnam, AP has issued circular Memo No: 6588903/Sand- General/2022 dt. 17.10.2023 instructed to obtain statutory clearance in the name of the officers for 35 sand reaches.</li> <li>d. The Department of Mines and Geology vide order dt. 07.11.2023 issued Lol to the subject mine subject to submission of Approved Mining Plan, EC and CFE.</li> <li>e. As per the cluster letter dated: 10.11.2023 issued by the District Mines &amp; Geology officer, Dr.B.R. Ambedkar Konaseema District, there are no existing leases within the radius of 500 mtrs area and the total applicable cluster area is &lt; 5.0 Ha.</li> <li>f. As per the approved mining plan dt. 15.11.2023, the total provided mineral reserves are 45,000 m<sup>3</sup> and project proponent have not mentioned the excavation details (depth) at Sl. No. 3.2k year wise production of mining plan. Hence, committee directed the project proponent to submit modified mining plan duly incorporating the excavation details (depth) and also noted that the project proponent has not submitted required documents for consideration of EC.</li> </ol> <p>The Committee after examining the project proposals, presentations, MoEF&amp;CC Notifications &amp; OM's and detailed deliberations, recommended to raise ADS for submission of following:</p> <ol style="list-style-type: none"> <li>1. The project proponent shall submit Modified mining plan duly incorporating the excavation details (depth) at Sl. No. 3.2k year wise production of mining plan</li> <li>2. Required documents.</li> </ol>
Agenda Item No. 239.18	4.80 Ha Ordinary Sand Mine proposed in the name of SairamSriram, A.P., Tadipudi/2023-1 Sand Reach Tadipudi Village, Atreyapuram Mandal, Dr.B.R.Ambedkarkonaseema District, - Environmental Clearance - Reg.
SIA/AP/MIN	Category : B2

  
Member Secretary  
SEAC

  
Chairman  
SEAC

**MINUTES OF THE 239<sup>th</sup> MEETING OF STATE EXPERT APPRAISAL COMMITTEE (SEAC), A.P.,  
HELD ON - 25<sup>th</sup> January, 2024 AT VJAYAWADA, A.P.**


<p>/452578/20 23</p>	<p>The project proposal is for mining Ordinary Sand in an area of 4.80 Ha with a proposed production quantity of Ordinary Sand Mine - 48,000 m<sup>3</sup>/annum with a condition that the total production during a scheme should be limited to the approved quantity as per Mining scheme plan.</p> <p>The proposed project falls under Item No. 1(a) of the schedule of the EIA Notification 2006 and its amendments thereof Mining of minerals (≤250 ha of mining lease area in respect of non-coal mine lease).</p> <p>Sri. Mohan Rao, Dy. Director &amp; Sri. Sairam Sriram of District of Mines and Geology &amp; and their consultant M/s. HECS Pvt Ltd have attended the meeting and presented their proposal. The SEAC Committee noted that:</p> <ol style="list-style-type: none"> <li>The Department of Mines and Geology submitted DSR of Dr BR Ambedkar District. The same is reviewed in the SEAC meeting and observed that the subject mine mineral content is available at Page No 47 of DSR Report). The DSR 2023 is under process at SEIAA for approval.</li> <li>The project proponent submitted Joint inspection report on feasibility of sand reach dated 22.02.2023 conducted by the Revenue Department, Mines &amp; Geology Department, Ground Water Department &amp; Irrigation Department.</li> <li>The Department of Mines and Geology vide order dt. 07.11.2023 issued Lol to the subject mine subject to submission of Approved Mining Plan, EC and CFE.</li> <li>As per the cluster letter dated: 10.11.2023 issued by the District Mines &amp; Geology officer, Dr.B.R. Ambedkar Konaseema District, there are no existing leases within the radius of 500 mtrs area and the total applicable cluster area is &lt; 5.0 Ha.</li> <li>As per the approved mining plan dt. 15.11.2023, the total provided mineral reserves are 48,000 m<sup>3</sup> and project proponent have not mentioned the excavation details (depth) at Sl. No. 3.2k year wise production of mining plan. Hence, committee directed the project proponent to submit modified mining plan duly incorporating the excavation details (depth) and also noted that the project proponent has not submitted required documents for consideration of EC.</li> </ol> <p>The Committee after examining the project proposals, presentations, MoEF&amp;CC Notifications &amp; OM's and detailed deliberations, recommended to raise ADS for submission of following:</p> <ol style="list-style-type: none"> <li>The project proponent shall submit Modified mining plan duly incorporating the excavation details (depth) at Sl. No. 3.2k year wise production of mining plan</li> <li>Required documents.</li> </ol>
<p>Agenda Item No. 239.19</p>	<p>2.25 Ha Ordinary Sand Mine proposed in the name of SAIRAM SRIRAM, A.P., Pulidindi /2023-1 Sand Reach Pulidindi Village, Atreyapuram Mandal, Dr. B. R. Ambedkar Konaseema District, - Environmental Clearance - Reg.</p>
<p>SIA/AP/MIN /452560/20 23</p>	<p>Category: B2</p> <p>The project proposal is for mining Ordinary Sand in an area of 2.25 Ha with a proposed production quantity of Ordinary Sand Mine - 22,500 m<sup>3</sup>/annum with a condition that the total production during a scheme should be limited to the approved quantity as per Mining scheme plan.</p> <p>The proposed project falls under Item No. 1(a) of the schedule of the EIA Notification 2006 and its amendments thereof Mining of minerals (≤250 ha of mining lease area in respect of non-coal mine lease).</p> <p>Sri. Mohan Rao, Dy. Director &amp; Sri. Sairam Sriram of District of Mines and Geology &amp; and their consultant M/s. HECS Pvt Ltd have attended the meeting and presented their proposal. The</p>

Member Secretary  
SEAC

Chairman  
SEAC

**MINUTES OF THE 239<sup>th</sup> MEETING OF STATE EXPERT APPRAISAL COMMITTEE (SEAC), A.P.,  
HELD ON -25<sup>th</sup> January, 2024 AT VIJAYAWADA, A.P.**

	<p>SEAC Committee noted that:</p> <ol style="list-style-type: none"> <li>The Department of Mines and Geology submitted DSR of Dr BR Ambedkar District. The same is reviewed in the SEAC meeting and observed that the subject mine mineral content is available at Page No.47 of DSR Report). The DSR 2023 is under process at SEIAA for approval.</li> <li>The project proponent submitted Joint inspection report on feasibility of sand reach dated 22.02.2023 conducted by the Revenue Department, Mines &amp; Geology Department, Ground Water Department &amp; Irrigation Department.</li> <li>The Department of Mines and Geology vide order dt. 07.11.2023 issued Lol to the subject mine subject to submission of Approved Mining Plan, EC and CFE.</li> <li>As per the cluster letter dated: 10.11.2023 issued by the District Mines &amp; Geology officer, Dr.B.R. Ambedkar Konaseema District, there are no existing leases within the radius of 500 mtrs area and the total applicable cluster area is &lt; 5.0 Ha.</li> </ol> <p>As per the approved mining plan dt. 15.11.2023, the total provided mineral reserves are 22,500 m<sup>3</sup> and project proponent have not mentioned the excavation details (depth) at Sl. No. 3.2k year wise production of mining plan. Hence, committee directed the project proponent to submit modified mining plan duly incorporating the excavation details (depth) and also noted that the project proponent has not submitted required documents for consideration of EC. The Committee after examining the project proposals, presentations, MoEF&amp;CC Notifications &amp; OM's and detailed deliberations, recommended to raise ADS for submission of following:</p> <ol style="list-style-type: none"> <li>The project proponent shall submit Modified mining plan duly incorporating the excavation details (depth) at Sl. No. 3.2k year wise production of mining plan</li> <li>Required documents.</li> </ol>
<p><b>Agenda Item No. 239.20</b></p>	<p><b>4.32 Ha Ordinary Sand Mine proposed in the name of Sairam Sriram, A.P., Srikakulam-5 Sand Reach, Ubalanka/2023-1 Sand Reach Ubalanka Village, Ravulapalem Mandal, Dr.B.R. Ambedkarkonaseema District - Environmental Clearance - Reg.</b></p>
<p><b>SIA/AP/MIN /452646/20 23</b></p>	<p><b>Category : B2</b></p> <p>The project proposal is for mining Ordinary Sand in an area of 4.32 Ha with a proposed production quantity of Ordinary Sand Mine - 43,200 m<sup>3</sup>/annum with a condition that the total production during a scheme should be limited to the approved quantity as per Mining scheme plan.</p> <p>The proposed project falls under Item No. 1(a) of the schedule of the EIA Notification 2006 and its amendments thereof Mining of minerals (≤250 ha of mining lease area in respect of non-coal mine lease).</p> <p>Sri. Mohan Rao, Dy. Director &amp; Sri. Sairam Sriram of District of Mines and Geology &amp; and their consultant M/s. HECS Pvt Ltd have attended the meeting and presented their proposal. The SEAC Committee noted that:</p> <ol style="list-style-type: none"> <li>The Department of Mines and Geology submitted DSR of Dr BR Ambedkar District. The same is reviewed in the SEAC meeting and observed that the subject mine mineral content is available at Page No.47 of DSR Report). The DSR 2023 is under process at SEIAA for approval.</li> <li>The project proponent submitted Joint inspection report on feasibility of sand reach dated 25.02.2023 conducted by the Revenue Department, Mines &amp; Geology Department, Ground Water Department &amp; Irrigation Department.</li> <li>The Department of Mines and Geology vide order dt. 07.11.2023 issued Lol to the subject mine subject to submission of Approved Mining Plan, EC and CFE.</li> <li>As per the cluster letter dated: 10.11.2023 issued by the District Mines &amp; Geology officer, Dr.B.R. Ambedkar Konaseema District, there are no existing leases within the radius of 500</li> </ol>

  
**Member Secretary**  
SEAC

  
**Chairman**  
SEAC

**MINUTES OF THE 239<sup>th</sup> MEETING OF STATE EXPERT APPRAISAL COMMITTEE (SEAC), A.P.,  
HELD ON -25<sup>th</sup> January, 2024 AT VIJAYAWADA, A.P.**


	<p>mtrs area and the total applicable cluster area is &lt; 5.0 Ha.</p> <p>e. As per the approved mining plan dt. 15.11.2023, the total provided mineral reserves are 43,200 m<sup>3</sup> and project proponent have not mentioned the excavation details (depth) at Sl. No. 3.2k year wise production of mining plan. Hence, committee directed the project proponent to submit modified mining plan duly incorporating the excavation details (depth) and also noted that the project proponent has not submitted required documents for consideration of EC.</p> <p>f. While, examining the FML file uploaded in the Parivesh Portal the committee observed that excavation pits are existing in and near to proposed sand reach and also observed joint inspection report on feasibility of sand reach conducted by the Revenue Department, Mines &amp; Geology Department, Ground Water Department &amp; Irrigation Department is old report. Hence, committee directed the mine lease holder to submit latest joint inspection report and photographs of adjacent excavations along with the GPS coordinates.</p> <p>The Committee after examining the project proposals, presentations, MoEF&amp;CC Notifications &amp; DM's and detailed deliberations, recommended to raise ADS for submission of following:</p> <ol style="list-style-type: none"> <li>1. Latest joint inspection report, along with the GPS coordinates.</li> <li>2. photographs of adjacent excavations along with the GPS coordinates</li> <li>3. The project proponent shall submit Modified mining plan duly incorporating the excavation details (depth) at Sl. No. 3.2k year wise production of mining plan</li> <li>4. Required documents.</li> </ol>
<p><b>Agenda Item No. 239.21</b></p>	<p><b>4.32 Ha Ordinary Sand Mine proposed in the name of SairamSriram, A.P., Ubalanka/2023-2 Sand Reach Ubalanka Village, Ravulapalem Mandal, Dr.B.R.Ambedkarkonaseema District- Environmental Clearance - Reg.</b></p>
<p><b>SIA/AP/MIN /452654/2023</b></p>	<p><b>Category: B2</b></p> <p>The project proposal is for mining Ordinary Sand in an area of 4.32 Ha with a proposed production quantity of Ordinary Sand Mine - 37,400 m<sup>3</sup>/annum with a condition that the total production during a scheme should be limited to the approved quantity as per Mining scheme plan.</p> <p>The proposed project falls under Item No. 1(a) of the schedule of the EIA Notification 2006 and its amendments thereof Mining of minerals (≤250 ha of mining lease area in respect of non-coal mine lease).</p> <p>Sri. Mohan Rao, Dy. Director &amp; Sri. Sairam Sriram of District of Mines and Geology &amp; and their consultant M/s. HECS Pvt Ltd have attended the meeting and presented their proposal. The SEAC Committee noted that:</p> <ol style="list-style-type: none"> <li>a. The Department of Mines and Geology submitted DSR of Dr BR Ambedkar District. The same is reviewed in the SEAC meeting and observed that the subject mine mineral content is available at Page No.47 of DSR Report). The DSR 2023 is under process at SEIAA for approval.</li> <li>b. The project proponent submitted Joint Inspection report on feasibility of sand reach dated 25.02.2023 conducted by the Revenue Department, Mines &amp; Geology Department, Ground Water Department &amp; Irrigation Department.</li> <li>c. The Department of Mines and Geology vide order dt. 07.11.2023 issued Lol to the subject mine subject to submission of Approved Mining Plan, EC and CFE.</li> <li>d. As per the cluster letter dated: 10.11.2023 issued by the District Mines &amp; Geology officer, Dr.B.R. Ambedkar Konaseema District, there are no existing leases within the radius of 500 mtrs area and the total applicable cluster area is &lt; 5.0 Ha.</li> <li>e. As per the approved mining plan dt. 15.11.2023, the total provided mineral reserves are</li> </ol>

  
Member Secretary  
SEAC

  
Chairman  
SEAC

**MINUTES OF THE 239<sup>th</sup> MEETING OF STATE EXPERT APPRAISAL COMMITTEE (SEAC), A.P.,  
HELD ON -25<sup>th</sup> January, 2024 AT VIJAYAWADA, A.P.**

	<p>37,400 m<sup>3</sup>.</p> <p>f. During the meeting the project proponent and their consultant, have informed that they are informed that they have uploaded in correct KML. The project proponent requested the committee to withdraw his proposal and committee recommended for Withdrawal of proposal</p> <p>g. The committee recommended to accept the request of the project proponent for withdrawal of his proposal in the parivesh portal as requested by the project proponent.</p> <p>The Committee after examining the project proposals, presentations, MoEF&amp;CC Notifications &amp; OM's and detailed deliberations, recommended to accept the request of the project proponent for withdrawal of his proposal in the parivesh portal as requested by the project proponent and in case if he fails to do so, may be rejected.</p>
<p><b>Agenda Item No. 239.22</b></p>	<p><b>4.22 Ha Ordinary Sand Mine proposed in the name of SairamSriram, A.P., Vaddiparru/2023-1 Sand Reach Vaddiparru Village, Atreyapuram Mandal, Dr.B.R.Ambedkarkonaseema District - Environmental Clearance - Reg.</b></p>
<p><b>SIA/AP/MIN /452582/2023</b></p>	<p><b>Category : B2</b></p> <p>The project proposal is for mining Ordinary Sand in an area of 4.22 Ha with a proposed production quantity of Ordinary Sand Mine – 42,200 m<sup>3</sup>/annum with a condition that the total production during a scheme should be limited to the approved quantity as per Mining scheme plan.</p> <p>The proposed project falls under Item No. 1(a) of the schedule of the EIA Notification 2006 and its amendments thereof Mining of minerals (≤250 ha of mining lease area in respect of non-coal mine lease).</p> <p>Sri. Mohan Rao, Dy. Director &amp; Sri. Sairam Sriram of District of Mines and Geology &amp; and their consultant M/s. HECS Pvt ltd have attended the meeting and presented their proposal. The SEAC Committee noted that:</p> <ol style="list-style-type: none"> <li>The Department of Mines and Geology submitted DSR of Dr BR Ambedkar District. The same is reviewed in the SEAC meeting and observed that the subject mine mineral content is available at Page No.47 of DSR Report). The DSR 2023 is under process at SEIAA for approval.</li> <li>The project proponent submitted joint inspection report on feasibility of sand reach dated 23.02.2023 conducted by the Revenue Department, Mines &amp; Geology Department, Ground Water Department &amp; Irrigation Department.</li> <li>The Department of Mines and Geology vide order dt. 07.11.2023 issued Lol to the subject mine subject to submission of Approved Mining Plan, EC and CFE.</li> <li>As per the cluster letter dated: 10.11.2023 issued by the District Mines &amp; Geology officer, Dr.B.R. Ambedkar Konaseema District, there are no existing leases within the radius of 500 mtrs area and the total applicable cluster area is &lt; 5.0 Ha.</li> <li>As per the approved mining plan dt. 15.11.2023, the total provided mineral reserves are 42,200 m<sup>3</sup> and project proponent have not mentioned the excavation details (depth) at Sl. No. 3.2k year wise production of mining plan. Hence, committee directed the project proponent to submit modified mining plan duly incorporating the excavation details (depth) and also noted that the project proponent has not submitted required documents for consideration of EC.</li> </ol> <p>The Committee after examining the project proposals, presentations, MoEF&amp;CC Notifications &amp; OM's and detailed deliberations, recommended to raise ADS for submission of following:</p> <ol style="list-style-type: none"> <li>The project proponent shall submit Modified mining plan duly incorporating the excavation details (depth) at Sl. No. 3.2k year wise production of mining plan</li> </ol>

  
 Member Secretary  
 SEAC

  
 Chairman  
 SEAC

**MINUTES OF THE 239<sup>th</sup> MEETING OF STATE EXPERT APPRAISAL COMMITTEE (SEAC), A.P.,  
HELD ON -25<sup>th</sup> January, 2024 AT VIJAYAWADA, A.P.**

	2. Required documents.
Agenda Item No. 239.23	4.75Ha Ordinary Sand Mine proposed in the name of SairamSriram, A.P., Vaddiparru/2023-2 Sand Reach Vaddiparru Village, Atreyapuram Mandal, Dr.B.R.Ambedkarkonaseema District, - Environmental Clearance - Reg.
SIA/AP/MIN /452594/2023	<p>Category : B2</p> <p>The project proposal is for mining Ordinary Sand in an area of 4.75 Ha with a proposed production quantity of Ordinary Sand Mine - 47,500 m<sup>3</sup>/annum with a condition that the total production during a scheme should be limited to the approved quantity as per Mining scheme plan.</p> <p>The proposed project falls under Item No. 1(a) of the schedule of the EIA Notification 2006 and its amendments thereof Mining of minerals (<math>\leq 250</math> ha of mining lease area in respect of non-coal mine lease).</p> <p>Sri. Mohan Rao, Dy. Director &amp; Sri. Sairam Sriram of District of Mines and Geology &amp; and their consultant M/s. HECS Pvt Ltd have attended the meeting and presented their proposal. The SEAC Committee noted that:</p> <ol style="list-style-type: none"> <li>The Department of Mines and Geology submitted DSR of Dr BR Ambedkar District. The same is reviewed in the SEAC meeting and observed that the subject mine mineral content is available at Page No 47 of DSR Report). The DSR 2023 is under process at SEIAA for approval.</li> <li>The project proponent submitted joint inspection report on feasibility of sand reach dated 23.02.2023 conducted by the Revenue Department, Mines &amp; Geology Department, Ground Water Department &amp; Irrigation Department.</li> <li>The Department of Mines and Geology vide order dt. 07.11.2023 issued Lol to the subject mine subject to submission of Approved Mining Plan, EC and CFE.</li> <li>As per the cluster letter dated: 10.11.2023 issued by the District Mines &amp; Geology officer, Dr B.R. Ambedkar Konaseema District, there are no existing leases within the radius of 500 mtrs area and the total applicable cluster area is &lt; 5.0 Ha. The project proponent submitted cluster letter in the name of Vaddiparru-11 Sand Reach (4.75 Ha.) instead of Vaddiparru- II sand Reach. Hence, committee directed the Proponent to submit revised cluster letter.</li> <li>As per the approved mining plan dt. 15.11.2023, the total provided mineral reserves are 47,500 m<sup>3</sup> and project proponent have not mentioned the excavation details (depth) at Sl. No. 3.2k year wise production of mining plan. Hence, committee directed the project proponent to submit modified mining plan duly incorporating the excavation details (depth) and also noted that the project proponent has not submitted required documents for consideration of EC.</li> </ol> <p>The Committee after examining the project proposals, presentations, MoEF&amp;CC Notifications &amp; OM's and detailed deliberations, recommended to raise ADS for submission of following:</p> <ol style="list-style-type: none"> <li>The project proponent shall submit Modified mining plan duly incorporating the excavation details (depth) at Sl. No. 3.2k year wise production of mining plan</li> <li>Revised cluster for in the name of Vaddiparru - II sand Reach</li> <li>Required documents.</li> </ol>
Agenda Item No. 239.24	3.19 Ha Ordinary Sand Mine proposed in the name of SairamSriram, A.P., Velicheru/2023-1 Sand Reach Velicheru Village, Atreyapuram Mandal, Dr.B.R.Ambedkarkonaseema District - Environmental Clearance - Reg.
SIA/AP/MIN /452605/2023	<p>Category: B2</p> <p>The project proposal is for mining Ordinary Sand in an area of 3.19 Ha with a proposed production quantity of Ordinary Sand Mine - 31,900 m<sup>3</sup>/annum with a condition that the total</p>

Member Secretary  
SEAC

Chairman  
SEAC



MINUTES OF THE 239<sup>th</sup> MEETING OF STATE EXPERT APPRAISAL COMMITTEE (SEAC), A.P.,  
HELD ON -25<sup>th</sup> January, 2024 AT VIJAYAWADA, A.P.

	<p>production during a scheme should be limited to the approved quantity as per Mining scheme plan.</p> <p>The proposed project falls under Item No. 1(a) of the schedule of the EIA Notification 2006 and its amendments thereof Mining of minerals (<math>\leq 250</math> ha of mining lease area in respect of non-coal mine lease).</p> <p>Sri. Mohan Rao, Dy. Director &amp; Sri. Sairam Sriram of District of Mines and Geology &amp; and their consultant M/s. HECS Pvt Ltd have attended the meeting and presented their proposal. The SEAC Committee noted that:</p> <ol style="list-style-type: none"><li>The Department of Mines and Geology submitted DSR of Dr BR Ambedkar District. The same is reviewed in the SEAC meeting and observed that the subject mine mineral content is available at Page No.47 of DSR Report). The DSR 2023 is under process at SEIAA for approval.</li><li>The project proponent submitted Joint inspection report on feasibility of sand reach dated 24.02.2023 conducted by the Revenue Department, Mines &amp; Geology Department, Ground Water Department &amp; Irrigation Department.</li><li>The Department of Mines and Geology vide order dt. 07.11.2023 issued LoI to the subject mine subject to submission of Approved Mining Plan, EC and CFE.</li><li>As per the cluster letter dated: 10.11.2023 issued by the District Mines &amp; Geology officer, Dr.B.R. Ambedkar Konaseema District, there are no existing leases within the radius of 500 mtrs area and the total applicable cluster area is <math>&lt; 5.0</math> Ha.</li><li>As per the approved mining plan dt. 15.11.2023, the total provided mineral reserves are 31,900 m<sup>3</sup> and project proponent have not mentioned the excavation details (depth) at Sl. No. 3.2k year wise production of mining plan. Hence, committee directed the project proponent to submit modified mining plan duly incorporating the excavation details (depth) and also noted that the project proponent has not submitted required documents for consideration of EC.</li></ol> <p>The Committee after examining the project proposals, presentations, MoEF&amp;CC Notifications &amp; OM's and detailed deliberations, recommended to raise ADS for submission of following:</p> <ol style="list-style-type: none"><li>The project proponent shall submit Modified mining plan duly incorporating the excavation details (depth) at Sl. No. 3.2k year wise production of mining plan</li><li>Required documents.</li></ol>
Agenda Item No. 239.25	4.97 Ha Ordinary Sand Mine proposed in the name of Sairam Sriram, A.P., Velicheru/2023-2 Sand Reach Velicheru Village, Atreyapuram Mandal, Dr.B.R.Ambedkarkonaseema District- Environmental Clearance - Reg.
SIA/AP/MIN /452614/20 23	<p>Category : B2</p> <p>The project proposal is for mining Ordinary Sand in an area of 4.97 Ha with a proposed production quantity of Ordinary Sand Mine - 49,700 m<sup>3</sup>/annum with a condition that the total production during a scheme should be limited to the approved quantity as per Mining scheme plan.</p> <p>The proposed project falls under Item No. 1(a) of the schedule of the EIA Notification 2006 and its amendments thereof Mining of minerals (<math>\leq 250</math> ha of mining lease area in respect of non-coal mine lease).</p> <p>Sri. Mohan Rao, Dy. Director &amp; Sri. Sairam Sriram of District of Mines and Geology &amp; and their consultant M/s. HECS Pvt Ltd have attended the meeting and presented their proposal. The SEAC Committee noted that:</p> <ol style="list-style-type: none"><li>The Department of Mines and Geology submitted DSR of Dr BR Ambedkar District. The</li></ol>

Member Secretary  
SEAC

Chairman  
SEAC

**MINUTES OF THE 239<sup>th</sup> MEETING OF STATE EXPERT APPRAISAL COMMITTEE (SEAC), A.P.,  
HELD ON - 25<sup>th</sup> January, 2024 AT VIJAYAWADA, A.P.**

	<p>same is reviewed in the SEAC meeting and observed that the subject mine mineral content is available at Page No.47 of DSR Report). The DSR 2023 is under process at SEIAA for approval.</p> <p>b. The project proponent submitted joint inspection report on feasibility of sand reach dated 24.02.2023 conducted by the Revenue Department, Mines &amp; Geology Department, Ground Water Department &amp; Irrigation Department.</p> <p>c. The Department of Mines and Geology vide order dt. 07.11.2023 issued LoI to the subject mine subject to submission of Approved Mining Plan, EC and CFE.</p> <p>d. As per the cluster letter dated: 10.11.2023 issued by the District Mines &amp; Geology officer, Dr.B.R. Ambedkar Konaseema District, there are no existing leases within the radius of 500 mtrs area and the total applicable cluster area is &lt; 5.0 Ha.</p> <p>e. As per the approved mining plan dt. 15.11.2023, the total provided mineral reserves are 49,700m<sup>3</sup> and project proponent have not mentioned the excavation details (depth) at Sl. No. 3.2k year wise production of mining plan. Hence, committee directed the project proponent to submit modified mining plan duly incorporating the excavation details (depth) and also noted that the project proponent has not submitted required documents for consideration of EC.</p> <p>The Committee after examining the project proposals, presentations, MoEF&amp;CC Notifications &amp; DM's and detailed deliberations, recommended to raise ADS for submission of following:</p> <ol style="list-style-type: none"> <li>1. The project proponent shall submit Modified mining plan duly incorporating the excavation details (depth) at Sl. No. 3.2k year wise production of mining plan</li> <li>2. Required documents.</li> </ol>
<p><b>Agenda Item No. 239.26</b></p>	<p><b>3.66 Ha Ordinary Sand Mine proposed in the name of SAIRAM SRIRAM, A.P., Podagatlapalli (2023-1) Sand Reach Podagatlapalli Village, Ravulapalem Mandal, Dr. B. R. Ambedkar Konaseema District- Environmental Clearance - Reg.</b></p>
<p><b>SIA/AP/MIN /452575/2023</b></p>	<p><b>Category : B2</b></p> <p>The project proposal is for mining Ordinary Sand in an area of 3.66Ha with a proposed production quantity of Ordinary Sand Mine - 36,600 m<sup>3</sup>/annum with a condition that the total production during a scheme should be limited to the approved quantity as per Mining scheme plan.</p> <p>The proposed project falls under Item No. 1(a) of the schedule of the EIA Notification 2006 and its amendments thereof Mining of minerals (≤250 ha of mining lease area in respect of non-coal mine lease).</p> <p>Sri. Mohan Rao, Dy. Director &amp; Sri. Sairam Sriram of District of Mines and Geology &amp; and their consultant M/s. HECS Pvt Ltd have attended the meeting and presented their proposal. The SEAC Committee noted that:</p> <ol style="list-style-type: none"> <li>a. The Department of Mines and Geology submitted DSR of Dr BR Ambedkar District. The same is reviewed in the SEAC meeting and observed that the subject mine mineral content is available at Page No.47 of DSR Report). The DSR 2023 is under process at SEIAA for approval.</li> <li>b. The project proponent submitted joint inspection report on feasibility of sand reach dated 29.04.2023 conducted by the Revenue Department, Mines &amp; Geology Department, Ground Water Department &amp; Irrigation Department.</li> <li>c. The Department of Mines and Geology vide order dt. 07.11.2023 issued LoI to the subject mine subject to submission of Approved Mining Plan, EC and CFE.</li> <li>d. As per the cluster letter dated: 10.11.2023 issued by the District Mines &amp; Geology officer, Dr.B.R. Ambedkar Konaseema District, there are no existing leases within the radius of 500</li> </ol>


  
Member Secretary  
SEAC

  
Chairman  
SEAC



**MINUTES OF THE 239<sup>th</sup> MEETING OF STATE EXPERT APPRAISAL COMMITTEE (SEAC), A.P.,  
HELD ON -25<sup>th</sup> January, 2024 AT VJAYAWADA, A.P.**

	<p>mtrs area and the total applicable cluster area is &lt; 5.0 Ha.</p> <p>e. As per the approved mining plan dt. 15.11.2023, the total provided mineral reserves are 36,600 m<sup>3</sup> and project proponent have not mentioned the excavation details (depth) at Sl. No. 3.2k year wise production of mining plan. Hence, committee directed the project proponent to submit modified mining plan duly incorporating the excavation details (depth) and also noted that the project proponent has not submitted required documents for consideration of EC</p> <p>The Committee after examining the project proposals, presentations, MoEF&amp;CC Notifications &amp; OM's and detailed deliberations, recommended to raise ADS for submission of following:</p> <ol style="list-style-type: none"> <li>1. The project proponent shall submit Modified mining plan duly incorporating the excavation details (depth) at Sl. No. 3.2k year wise production of mining plan</li> <li>2. Required documents.</li> </ol>
<p><b>Agenda Item No. 239.27</b></p>	<p><b>4.00 Ha Ordinary Sand Mine proposed in the name of Sairam Sriram, A.P., Podagatlapalli/2023-2 Sand Reach Podagatlapalli Village, Ravulapalem Mandal, Dr. B. R. Ambedkar Konaseema District- Environmental Clearance - Reg.</b></p>
<p><b>SIA/AP/MIN /452566/2023</b></p>	<p><b>Category: B2</b></p> <p>The project proposal is for mining Ordinary Sand in an area of 4.00 Ha with a proposed production quantity of Ordinary Sand Mine - 40,000 m<sup>3</sup>/annum with a condition that the total production during a scheme should be limited to the approved quantity as per Mining scheme plan.</p> <p>The proposed project falls under Item No. 1(a) of the schedule of the EIA Notification 2006 and its amendments thereof Mining of minerals (≤250 ha of mining lease area in respect of non-coal mine lease).</p> <p>Sri. Mohan Rao, Dy. Director &amp; Sri. Sairam Sriram of District of Mines and Geology &amp; and their consultant M/s. HECS Pvt Ltd have attended the meeting and presented their proposal. The SEAC Committee noted that:</p> <ol style="list-style-type: none"> <li>a. The Department of Mines and Geology submitted DSR of Dr BR Ambedkar District. The same is reviewed in the SEAC meeting and observed that the subject mine mineral content is available at Page No.47 of DSR Report). The DSR 2023 is under process at SEIAA for approval.</li> <li>b. The project proponent submitted joint inspection report on feasibility of sand reach dated 29.04.2023 conducted by the Revenue Department, Mines &amp; Geology Department, Ground Water Department &amp; Irrigation Department.</li> <li>c. The Department of Mines and Geology vide order dt. 07.11.2023 issued Lol to the subject mine subject to submission of Approved Mining Plan, EC and CFE.</li> <li>d. As per the cluster letter dated: 10.11.2023 issued by the District Mines &amp; Geology officer, Dr.B.R. Ambedkar Konaseema District, there are no existing leases within the radius of 500 mtrs area and the total applicable cluster area is &lt; 5.0 Ha.</li> <li>e. As per the approved mining plan dt. 15.11.2023, the total provided mineral reserves are 40,000 m<sup>3</sup> and project proponent have not mentioned the excavation details (depth) at Sl. No. 3.2k year wise production of mining plan. Hence, committee directed the project proponent to submit modified mining plan duly incorporating the excavation details (depth) and also noted that the project proponent has not submitted required documents for consideration of EC</li> </ol> <p>The Committee after examining the project proposals, presentations, MoEF&amp;CC Notifications &amp; OM's and detailed deliberations, recommended to raise ADS for submission of following:</p> <ol style="list-style-type: none"> <li>1. The project proponent shall submit Modified mining plan duly incorporating the</li> </ol>

  
 Member Secretary  
 SEAC

  
 Chairman  
 SEAC



MINUTES OF THE 239<sup>th</sup> MEETING OF STATE EXPERT APPRAISAL COMMITTEE (SEAC), A.P.,  
HELD ON -25<sup>th</sup> January, 2024 AT VIJAYAWADA, A.P.


	excavation details (depth) at Sl. No. 3.2k year wise production of mining plan
	2. Required documents.
Agenda Item No. 239.28	4.50 Ha Ordinary Sand Mine proposed in the name of Sairam Sriram, A.P., Tatapudi/2022-4 Sand Reach Tatapudi Village, Kapileswarapuram Mandal, Dr.B.R.Ambedkarkonaseema District, - Environmental Clearance - Reg.
SIA/AP/MIN /452666/2023	<p>Category : B2</p> <p>The project proposal is for mining Ordinary Sand in an area of 4.50 Ha with a proposed production quantity of Ordinary Sand Mine - 45,000 m<sup>3</sup>/annum with a condition that the total production during a scheme should be limited to the approved quantity as per Mining scheme plan.</p> <p>The proposed project falls under Item No. 1(a) of the schedule of the EIA Notification 2006 and its amendments thereof Mining of minerals (≤250 ha of mining lease area in respect of non-coal mine lease).</p> <p>Sri. Mohan Rao, Dy. Director &amp; Sri. Sairam Sriram of District of Mines and Geology &amp; and their consultant M/s. HECS Pvt Ltd have attended the meeting and presented their proposal. The SEAC Committee noted that</p> <ol style="list-style-type: none"><li>The Department of Mines and Geology submitted DSR of Dr BR Ambedkar District. The same is reviewed in the SEAC meeting and observed that the subject mine mineral content is available at Page No.47 of DSR Report). The DSR 2023 is under process at SEIAA for approval.</li><li>The project proponent submitted Joint inspection report on feasibility of sand reach dated 24.02.2022 conducted by the Revenue Department, Mines &amp; Geology Department, Ground Water Department &amp; Irrigation Department.</li><li>The Department of Mines and Geology vide order dt. 07.11.2023 issued Lol to the subject mine subject to submission of Approved Mining Plan, EC and CFE.</li><li>As per the cluster letter dated: 10.11.2023 issued by the District Mines &amp; Geology officer, Dr.B.R. Ambedkar Konaseema District, there are no existing leases within the radius of 500 mtrs area and the total applicable cluster area is &lt; 5.0 Ha.</li><li>As per the approved mining plan dt. 15.11.2023, the total provided mineral reserves are 45,000m<sup>3</sup> and project proponent have not mentioned the excavation details (depth) at Sl. No. 3.2k year wise production of mining plan. Hence, committee directed the project proponent to submit modified mining plan duly incorporating the excavation details (depth) and also noted that the project proponent has not submitted required documents for consideration of EC.</li><li>While, examining the KML file uploaded in the Parivesh Portal the committee observed that excavation pits were existing in and near to the proposed sand reach and also observed Joint inspection report on feasibility of sand reach conducted by the Revenue Department, Mines &amp; Geology Department, Ground Water Department &amp; Irrigation Department is old report. Hence, committee directed the mine lease holder to submit latest joint inspection report and photographs of adjacent excavations along with the GPS coordinates.</li></ol> <p>The Committee after examining the project proposals, presentations, MoEF&amp;CC Notifications &amp; OM's and detailed deliberations, recommended to raise ADS for submission of following:</p> <ol style="list-style-type: none"><li>latest joint inspection report, photographs of adjacent excavations along with the GPS coordinates.</li><li>The project proponent shall submit Modified mining plan duly incorporating the excavation details (depth) at Sl. No. 3.2k year wise production of mining plan.</li><li>Required documents.</li></ol>
Agenda	4.00 Ha Ordinary Sand Mine proposed in the name SAIRAM SRIRAM, A.P.,

Member Secretary  
SEAC

Chairman  
SEAC

**MINUTES OF THE 239<sup>th</sup> MEETING OF STATE EXPERT APPRAISAL COMMITTEE (SEAC), A.P.,  
HELD ON -25<sup>th</sup> January, 2024 AT VIJAYAWADA, A.P.**

<b>Item No.</b> 239.29	<b>Kapileswarapuram/2022-6 Sand Reach Kapileswarapuram Village, Kapileswarapuram Mandal, Dr. B. R. Ambedkar Konaseema District, - Environmental Clearance - Reg.</b>
<b>SIA/AP/MIN</b> /452674/20 23	<p><b>Category : B2</b></p> <p>The project proposal is for mining Ordinary Sand in an area of 4.00 Ha with a proposed production quantity of Ordinary Sand Mine - 40,000 m<sup>3</sup>/annum with a condition that the total production during a scheme should be limited to the approved quantity as per Mining scheme plan.</p> <p>The proposed project falls under Item No. 1(a) of the schedule of the EIA Notification 2006 and its amendments thereof Mining of minerals (<math>\leq 250</math> ha of mining lease area in respect of non-coal mine lease).</p> <p>Sri. Mohan Rao, Dy. Director &amp; Sri. Sairam Sriram of District of Mines and Geology &amp; and their consultant M/s. HECS Pvt Ltd have attended the meeting and presented their proposal. The SEAC Committee noted that:</p> <ol style="list-style-type: none"> <li>a. The Department of Mines and Geology submitted DSR of Dr BR Ambedkar District. The same is reviewed in the SEAC meeting and observed that the subject mine mineral content is available at Page No.47 of DSR Report). The DSR 2023 is under process at SEIAA for approval.</li> <li>b. The project proponent submitted Joint inspection report on feasibility of sand reach dated 24.02.2022 conducted by the Revenue Department, Mines &amp; Geology Department, Ground Water Department &amp; Irrigation Department.</li> <li>c. The Department of Mines and Geology vide order dt. 07.11.2023 issued Lol to the subject mine subject to submission of Approved Mining Plan, EC and CFE.</li> <li>d. As per the cluster letter dated: 10.11.2023 issued by the District Mines &amp; Geology officer, Dr.B.R. Ambedkar Konaseema District, there are no existing leases within the radius of 500 mtrs area and the total applicable cluster area is &lt; 5.0 Ha.</li> <li>e. As per the approved mining plan dt. 15.11.2023, the total provided mineral reserves are 40,000m<sup>3</sup> and project proponent have not mentioned the excavation details (depth) at Sl. No. 3.2k year wise production of mining plan. Hence, committee directed the project proponent to submit modified mining plan duly incorporating the excavation details (depth) and also noted that the project proponent has not submitted required documents for consideration of EC</li> <li>f. While, examining the KML file uploaded in the Parivesh Portal the committee observed that excavation pits were existing in and near to the proposed sand reach and also observed Joint inspection report on feasibility of sand reach conducted by the Revenue Department, Mines &amp; Geology Department, Ground Water Department &amp; Irrigation Department is old report. Hence, committee directed the mine lease holder to submit latest joint inspection report and photographs of adjacent excavations along with the GPS coordinates.</li> </ol> <p>The Committee after examining the project proposals, presentations, MoEF&amp;CC Notifications &amp; OM's and detailed deliberations, recommended to raise ADS for submission of following:</p> <ol style="list-style-type: none"> <li>1. latest joint inspection report, photographs of adjacent excavations along with the GPS coordinates.</li> <li>2. The project proponent shall submit Modified mining plan duly incorporating the excavation details (depth) at Sl. No. 3.2k year wise production of mining plan.</li> <li>3. Required documents.</li> </ol>
<b>Agenda Item No.</b> 239.30	<b>4.56 Ha Ordinary Sand Mine proposed in the name of Sairam Sriram, A.P., Alamuru (2022-10) Sand Reach Alamuru Village, Alamuru Mandal, Dr. B. R. Ambedkar Konaseema District - Environmental Clearance - Reg.</b>
<b>SIA/AP/MIN</b>	<b>Category : B2.</b>

  
Member Secretary  
SEAC

  
Chairman  
SEAC



MINUTES OF THE 239<sup>th</sup> MEETING OF STATE EXPERT APPRAISAL COMMITTEE (SEAC), A.P.,  
HELD ON -25<sup>th</sup> January, 2024 AT VIJAYAWADA, A.P.

/452683/20 23	<p>The project proposal is for mining Ordinary Sand in an area of 4.56 Ha with a proposed production quantity of Ordinary Sand Mine - 45,600 m<sup>3</sup>/annum with a condition that the total production during a scheme should be limited to the approved quantity as per Mining scheme plan.</p> <p>The proposed project falls under Item No. 1(a) of the schedule of the EIA Notification 2006 and its amendments thereof Mining of minerals (≤250 ha of mining lease area in respect of non-coal mine lease).</p> <p>Sri. Mohan Rao, Dy. Director &amp; Sri. Sairam Sriram of District of Mines and Geology &amp; and their consultant M/s. HECS Pvt Ltd have attended the meeting and presented their proposal. The SEAC Committee noted that:</p> <ol style="list-style-type: none"><li>The Department of Mines and Geology submitted DSR of Dr BR Ambedkar District. The same is reviewed in the SEAC meeting and observed that the subject mine mineral content is available at Page No.47 of DSR Report). The DSR 2023 is under process at SEIAA for approval.</li><li>The project proponent submitted Joint inspection report on feasibility of sand reach dated 22.06.2022 conducted by the Revenue Department, Mines &amp; Geology Department, Ground Water Department &amp; Irrigation Department.</li><li>The Department of Mines and Geology vide order dt. 07.11.2023 issued Lol to the subject mine subject to submission of Approved Mining Plan, EC and CFE.</li><li>As per the cluster letter dated: 10.11.2023 issued by the District Mines &amp; Geology officer, Dr.B.R. Ambedkar Konaseema District, there are no existing leases within the radius of 500 mtrs area and the total applicable cluster area is &lt; 5.0 Ha.</li><li>As per the approved mining plan dt. 15.11.2023, the total provided mineral reserves are 45,600m<sup>3</sup> and project proponent have not mentioned the excavation details (depth) at Sl. No. 3.2k year wise production of mining plan. Hence, committee directed the project proponent to submit modified mining plan duly incorporating the excavation details (depth) and also noted that the project proponent has not submitted required documents for consideration of EC.</li><li>While, examining the HML file uploaded in the Parivesh Portal the committee observed that excavation pits were existing in and near to the proposed sand reach and also observed Joint inspection report on feasibility of sand reach conducted by the Revenue Department, Mines &amp; Geology Department, Ground Water Department &amp; Irrigation Department is old report. Hence, committee directed the mine lease holder to submit latest joint inspection report and photographs of adjacent excavations along with the GPS coordinates.</li></ol> <p>The Committee after examining the project proposals, presentations, MoEF&amp;CC Notifications &amp; DM's and detailed deliberations, recommended to raise ADS for submission of following:</p> <ol style="list-style-type: none"><li>latest Joint inspection report, photographs of adjacent excavations along with the GPS coordinates.</li><li>The project proponent shall submit Modified mining plan duly incorporating the excavation details (depth) at Sl. No. 3.2k year wise production of mining plan.</li><li>Required documents.</li></ol>
Agenda Item No. 239.31	0.95 Ha Ordinary Sand Mine proposed in the name of SAIRAM SRIRAM, A.P., Sompalli (2022-12) Sand Reach Sompalli Village, Razole Mandal, Dr. B. R. Ambedkar Konaseema District - Environmental Clearance - Reg.
SIA/AP/MIN /452687/20 23	Category : B2  The project proposal is for mining Ordinary Sand in an area of 0.95 Ha with a proposed production quantity of Ordinary Sand Mine - 9,500 m <sup>3</sup> /annum with a condition that the total

Member Secretary  
SEAC

Chairman  
SEAC



MINUTES OF THE 239<sup>th</sup> MEETING OF STATE EXPERT APPRAISAL COMMITTEE (SEAC), A.P.,  
HELD ON -25<sup>th</sup> January, 2024 AT VIJAYAWADA, A.P.

	<p>production during a scheme should be limited to the approved quantity as per Mining scheme plan.</p> <p>The proposed project falls under Item No. 1(a) of the schedule of the EIA Notification 2006 and its amendments thereof Mining of minerals (<math>\leq 250</math> ha of mining lease area in respect of non-coal mine lease).</p> <p>Sri. Mohan Rao, Dy. Director &amp; Sri. Sairam Sriram of District of Mines and Geology &amp; and their consultant M/s. HECS Pvt Ltd have attended the meeting and presented their proposal. The SEAC Committee noted that:</p> <ol style="list-style-type: none"><li>The Department of Mines and Geology submitted DSR of Dr BR Ambedkar District. The same is reviewed in the SEAC meeting and observed that the subject mine mineral content is available at Page No.47 of DSR Report). The DSR 2023 is under process at SEIAA for approval.</li><li>The project proponent submitted Joint inspection report on feasibility of sand reach dated 22.06.2022 conducted by the Revenue Department, Mines &amp; Geology Department, Ground Water Department &amp; Irrigation Department.</li><li>The Department of Mines and Geology vide order dt. 07.11.2023 issued Lol to the subject mine subject to submission of Approved Mining Plan, EC and CFE.</li><li>As per the cluster letter dated: 10.11.2023 issued by the District Mines &amp; Geology officer, Dr.B.R. Ambedkar Konaseema District, there are no existing leases within the radius of 500 mtrs area and the total applicable cluster area is <math>&lt; 5.0</math> Ha.</li><li>As per the approved mining plan dt. 15.11.2023, the total provided mineral reserves are <math>45,600\text{m}^3</math> and project proponent have not mentioned the excavation details (depth) at Sl. No. 3.2k year wise production of mining plan. Hence, committee directed the project proponent to submit modified mining plan duly incorporating the excavation details (depth) and also noted that the project proponent has not submitted required documents for consideration of EC</li><li>While, examining the KML file uploaded in the Parivesh Portal the committee observed that excavation pits were existing in and near to the proposed sand reach and also observed joint inspection report on feasibility of sand reach conducted by the Revenue Department, Mines &amp; Geology Department, Ground Water Department &amp; Irrigation Department is old report. Hence, committee directed the mine lease holder to submit latest joint inspection report.</li></ol> <p>The Committee after examining the project proposals, presentations, MoEF&amp;CC Notifications &amp; OM's and detailed deliberations, recommended to raise ADS for submission of following:</p> <ol style="list-style-type: none"><li>latest joint inspection report.</li><li>The project proponent shall submit Modified mining plan duly incorporating the excavation details (depth) at Sl. No. 3.2k year wise production of mining plan</li><li>Required documents.</li></ol>
Agenda Item No. 239.32	1.70 Ha Ordinary Sand Mine proposed in the name of Sairam Sriram, Y. V. Palem (2022-13) Sand Reach Y. V. Palem Village, P. Gannavaram Mandal, Dr. B. R. Ambedkar Konaseema District - Environmental Clearance - Reg.
SIA/AP/MIN /452692/20 23	Category : B2 <p>The project proposal is for mining Ordinary Sand in an area of 1.70 Ha with a proposed production quantity of Ordinary Sand Mine - <math>17,000\text{ m}^3/\text{annum}</math> with a condition that the total production during a scheme should be limited to the approved quantity as per Mining scheme plan.</p> <p>The proposed project falls under Item No. 1(a) of the schedule of the EIA Notification 2006 and its amendments thereof Mining of minerals (<math>\leq 250</math> ha of mining lease area in respect of</p>

Member Secretary  
SEAC

Chairman  
SEAC



MINUTES OF THE 239<sup>th</sup> MEETING OF STATE EXPERT APPRAISAL COMMITTEE (SEAC), A.P.,  
HELD ON -25<sup>th</sup> January, 2024 AT VIJAYAWADA, A.P.


	<p>non-coal mine lease).</p> <p>Sri. Mohan Rao, Dy. Director &amp; Sri. Sairam Sriram of District of Mines and Geology &amp; and their consultant M/s. HECS Pvt Ltd have attended the meeting and presented their proposal. The SEAC Committee noted that:</p> <ol style="list-style-type: none"><li>The Department of Mines and Geology submitted DSR of Dr BR Ambedkar District. The same is reviewed in the SEAC meeting and observed that the subject mine mineral content is available at Page No.47 of DSR Report). The DSR 2023 is under process at SEIAA for approval.</li><li>The project proponent submitted Joint inspection report on feasibility of sand reach dated 22.06.2022 conducted by the Revenue Department, Mines &amp; Geology Department, Ground Water Department &amp; Irrigation Department.</li><li>The Department of Mines and Geology vide order dt. 07.11.2023 issued Lol to the subject mine subject to submission of Approved Mining Plan, EC and CFE.</li><li>As per the cluster letter dated: 10.11.2023 issued by the District Mines &amp; Geology officer, Dr.B.R. Ambedkar Konaseema District, there are no existing leases within the radius of 500 mtrs area and the total applicable cluster area is &lt; 5.0 Ha.</li><li>As per the approved mining plan dt. 15.11.2023, the total provided mineral reserves are 17,000m<sup>3</sup> and project proponent have not mentioned the excavation details (depth) at Sl. No. 3.2k year wise production of mining plan. Hence, committee directed the project proponent to submit modified mining plan duly incorporating the excavation details (depth) and also noted that the project proponent has not submitted required documents for consideration of EC.</li><li>While, examining the KML file uploaded in the Parivesh Portal the committee observed that excavation pits were existing in and near to the proposed sand reach and also observed joint inspection report on feasibility of sand reach conducted by the Revenue Department, Mines &amp; Geology Department, Ground Water Department &amp; Irrigation Department is old report. Hence, committee directed the mine lease holder to submit latest joint inspection report and photographs of adjacent excavations along with the GPS coordinates.</li></ol> <p>The Committee after examining the project proposals, presentations, MoEF&amp;CC Notifications &amp; OM's and detailed deliberations, recommended to raise ADS for submission of following:</p> <ol style="list-style-type: none"><li>Latest joint inspection report, photographs of adjacent excavations along with the GPS coordinates.</li><li>The project proponent shall submit Modified mining plan duly incorporating the excavation details (depth) at Sl. No. 3.2k year wise production of mining plan.</li><li>Required documents.</li></ol>
Agenda Item No. 239.33	4.39 Ha Ordinary Sand Mine proposed in the name of Sairam Sriram, A.P., Kapileswarapuram/2022-7 Sand Reach Kapileswarapuram Village, Kapileswarapuram Mandal, Dr. B. R. Ambedkar Konaseema District, - Environmental Clearance - Reg.
SIA/AP/MIN/452680/2023	<p>Category : B2</p> <p>The project proposal is for mining Ordinary Sand in an area of 4.39 Ha with a proposed production quantity of Ordinary Sand Mine - 43,900 m<sup>3</sup>/annum with a condition that the total production during a scheme should be limited to the approved quantity as per Mining scheme plan.</p> <p>The proposed project falls under Item No. 1(a) of the schedule of the EIA Notification 2006 and its amendments thereof Mining of minerals (<math>\leq 250</math> ha of mining lease area in respect of non-coal mine lease).</p> <p>Sri. Mohan Rao, Dy. Director &amp; Sri. Sairam Sriram of District of Mines and Geology &amp; and their</p>

  
Member Secretary  
SEAC

  
Chairman  
SEAC

**MINUTES OF THE 239<sup>th</sup> MEETING OF STATE EXPERT APPRAISAL COMMITTEE (SEAC), A.P.,  
HELD ON -25<sup>th</sup> January, 2024 AT VIJAYAWADA, A.P.**

	<p>consultant M/s. HECS Pvt Ltd have attended the meeting and presented their proposal. The SEAC Committee noted that:</p> <ol style="list-style-type: none"> <li>The Department of Mines and Geology submitted DSR of Dr BR Ambedkar District. The same is reviewed in the SEAC meeting and observed that the subject mine mineral content is available at Page No.47 of DSR Report]. The DSR 2023 is under process at SEIAA for approval.</li> <li>The project proponent submitted Joint inspection report on feasibility of sand reach dated 24.02.2022 conducted by the Revenue Department, Mines &amp; Geology Department, Ground Water Department &amp; Irrigation Department.</li> <li>The Department of Mines and Geology vide order dt. 07.11.2023 issued LoI to the subject mine subject to submission of Approved Mining Plan, EC and CFE.</li> <li>As per the cluster letter dated: 10.11.2023 issued by the District Mines &amp; Geology officer, Dr.B.R. Ambedkar Konaseema District, there are no existing leases within the radius of 500 mtrs area and the total applicable cluster area is &lt; 5.0 Ha.</li> <li>As per the approved mining plan dt. 15.11.2023, the total provided mineral reserves are 43,900 m<sup>3</sup> and project proponent have not mentioned the excavation details (depth) at Sl. No. 3.2k year wise production of mining plan. Hence, committee directed the project proponent to submit modified mining plan duly incorporating the excavation details (depth) and also noted that the project proponent has not submitted required documents for consideration of EC</li> <li>While, examining the KML file uploaded in the Parivesh Portal the committee observed that excavation pits were existing in and near to the proposed sand reach and also observed Joint inspection report on feasibility of sand reach conducted by the Revenue Department, Mines &amp; Geology Department, Ground Water Department &amp; Irrigation Department is old report. Hence, committee directed the mine lease holder to submit latest joint inspection report.</li> <li>The committee noted that the project proponent has not submitted required documents for consideration of EC.</li> </ol> <p>The Committee after examining the project proposals, presentations, MoEF&amp;CC Notifications &amp; OM's and detailed deliberations, recommended to raise ADS for submission of following:</p> <ol style="list-style-type: none"> <li>latest joint inspection report, along with the GPS coordinates.</li> <li>The project proponent shall submit Modified mining plan duly incorporating the excavation details (depth) at Sl. No. 3.2k year wise production of mining plan</li> <li>Required documents.</li> </ol>
<p><b>Agenda Item No. 239.34</b></p>	<p><b>4.98 Ha Ordinary Sand Mine proposed in the name of Subrahmanyam Mannem, A.P., Mukkamala-2 Sand Reach Mukkamala Village, Peravali Mandal, East Godavari District - Environmental Clearance - Reg.</b></p>
<p><b>SIA/AP/MIN /452175/2023</b></p>	<p><b>Category : B2</b></p> <p>The project proposal is for mining Ordinary Sand in an area of 4.98 Ha with a proposed production quantity of Ordinary Sand Mine - 49,800 m<sup>3</sup>/annum with a condition that the total production during a scheme should be limited to the approved quantity as per Mining scheme plan.</p> <p>The proposed project falls under Item No. 1(a) of the schedule of the EIA Notification 2006 and its amendments thereof Mining of minerals (≤250 ha of mining lease area in respect of non-coal mine lease).</p> <p>Sri. Mohan Rao, Dy. Director &amp; Sri. Subrahmanyam Mannem of District of Mines and Geology &amp; and their consultant M/s. Pridhivi Enviro Tech Pvt Ltd have attended the meeting and presented their proposal. The SEAC Committee noted that:</p>

  
 Member Secretary  
 SEAC

  
 Chairman  
 SEAC

**MINUTES OF THE 239<sup>th</sup> MEETING OF STATE EXPERT APPRAISAL COMMITTEE (SEAC), A.P.,  
HELD ON -25<sup>th</sup> January, 2024 AT VIJAYAWADA, A.P.**

	<p>a. As per the approved mining plan dt. 09.11.2023, the total provided mineral reserves are 49,800 m<sup>3</sup> and project proponent have not mentioned the excavation details (depth) at Sl. No. 3.2k year wise production of mining plan. Hence, committee directed the project proponent to submit modified mining plan duly incorporating the excavation details (depth) and also noted that the project proponent has not submitted required documents for consideration of EC</p> <p>b. The committee observed that joint inspection report on feasibility of sand reach conducted by the Revenue Department, Mines &amp; Geology Department, Ground Water Department &amp; Irrigation Department is old report. Hence, committee directed the mine lease holder to submit latest joint inspection report.</p> <p>The Committee after examining the project proposals, presentations, MoEF&amp;CC Notifications &amp; OM's and detailed deliberations, recommended to raise ADS for submission of following:</p> <ol style="list-style-type: none"> <li>1. latest joint inspection report.</li> <li>2. The project proponent shall submit Modified mining plan duly incorporating the excavation details (depth) at Sl. No. 3.2k year wise production of mining plan.</li> <li>3. Required documents.</li> </ol>
Agenda Item No. 239.35	<b>4.94 Ha Ordinary Sand Mine proposed in the name of SUBRAHMANYAM MANNEM, A.P., Kakaraparru-1 Sand Reach Kakaraparru Village, Pervali Mandal, East Godavari District - Environmental Clearance - Reg.</b>
SIA/AP/MIN /452170/2023	<p><b>Category : B2</b></p> <p>The project proposal is for mining Ordinary Sand in an area of 4.94 Ha with a proposed production quantity of Ordinary Sand Mine - 49,400 m<sup>3</sup>/annum with a condition that the total production during a scheme should be limited to the approved quantity as per Mining scheme plan.</p> <p>The proposed project falls under Item No. 1(a) of the schedule of the EIA Notification 2006 and its amendments thereof Mining of minerals (≤250 ha of mining lease area in respect of non-coal mine lease).</p> <p>Sri. Mohan Rao, Dy. Director &amp; Sri. Subrahmanyam Mannem of District of Mines and Geology &amp; their consultant M/s. Pridhivi Enviro Tech Pvt Ltd have attended the meeting and presented their proposal. The SEAC Committee noted that:</p> <p>a. As per the approved mining plan dt. 09.11.2023, the total provided mineral reserves are 49,400 m<sup>3</sup> and project proponent have not mentioned the excavation details (depth) at Sl. No. 3.2k year wise production of mining plan. Hence, committee directed the project proponent to submit modified mining plan duly incorporating the excavation details (depth) and also noted that the project proponent has not submitted required documents for consideration of EC</p> <p>b. The committee observed that joint inspection report on feasibility of sand reach conducted by the Revenue Department, Mines &amp; Geology Department, Ground Water Department &amp; Irrigation Department is old report. Hence, committee directed the mine lease holder to submit latest joint inspection report.</p> <p>The Committee after examining the project proposals, presentations, MoEF&amp;CC Notifications &amp; OM's and detailed deliberations, recommended to raise ADS for submission of following:</p> <ol style="list-style-type: none"> <li>1. latest joint inspection report.</li> <li>2. The project proponent shall submit Modified mining plan duly incorporating the excavation details (depth) at Sl. No. 3.2k year wise production of mining plan.</li> <li>3. Required documents.</li> </ol>
Agenda Item No. 239.36	<b>4.98 Ha Ordinary Sand Mine proposed in the name of SUBRAHMANYAM MANNEM, A.P., Khandavalli Sand Reach Khandavalli Village, Peravali Mandal, East Godavari District - Environmental Clearance - Reg.</b>
SIA/AP/MIN	<b>Category : B2</b>


  
Member Secretary  
SEAC

  
Chairman  
SEAC



**MINUTES OF THE 239<sup>th</sup> MEETING OF STATE EXPERT APPRAISAL COMMITTEE (SEAC), A.P.,  
HELD ON -25<sup>th</sup> January, 2024 AT VIJAYAWADA, A.P.**

/452177/20 23	<p>The project proposal is for mining Ordinary Sand in an area of 4.98 Ha with a proposed production quantity of Ordinary Sand Mine - 49,800 m<sup>3</sup>/annum with a condition that the total production during a scheme should be limited to the approved quantity as per Mining scheme plan.</p> <p>The proposed project falls under Item No. 1(a) of the schedule of the EIA Notification 2006 and its amendments thereof Mining of minerals (<math>\leq 250</math> ha of mining lease area in respect of non-coal mine lease).</p> <p>Sri. Mohan Rao, Dy. Director &amp; Sri. Subrahmanyam Mannem of District of Mines and Geology &amp; and their consultant M/s. Pridhivi Enviro Tech Pvt Ltd have attended the meeting and presented their proposal. The SEAC Committee noted that:</p> <p>a. As per the approved mining plan dt. 09.11.2023, the total provided mineral reserves are 49,800 m<sup>3</sup> and project proponent have not mentioned the excavation details (depth) at Sl. No. 3.2k year wise production of mining plan. Hence, committee directed the project proponent to submit modified mining plan duly incorporating the excavation details (depth) and also noted that the project proponent has not submitted required documents for consideration of EC</p> <p>b. The committee observed that joint inspection report on feasibility of sand reach conducted by the Revenue Department, Mines &amp; Geology Department, Ground Water Department &amp; Irrigation Department is old report. Hence, committee directed the mine lease holder to submit latest joint inspection report.</p> <p>The Committee after examining the project proposals, presentations, MoEF&amp;CC Notifications &amp; OM's and detailed deliberations, recommended to raise ADS for submission of following:</p> <ol style="list-style-type: none"> <li>1. latest joint inspection report.</li> <li>2. The project proponent shall submit Modified mining plan duly incorporating the excavation details (depth) at Sl. No. 3.2k year wise production of mining plan.</li> <li>3. Required documents.</li> </ol>
Agenda Item No. 239.37	<p><b>4.93 Ha Ordinary Sand Mine proposed in the name of SUBRAHMANYAM MANNEM, A.P., Pandalaparru Sand Reach Pandalaparru Village, Nidadavolu Mandal, East Godavari District, - Environmental Clearance - Reg.</b></p>
SIA/AP/MIN /452417/20 23	<p>Category : B2</p> <p>The project proposal is for mining Ordinary Sand in an area of 4.93 Ha with a proposed production quantity of Ordinary Sand Mine - 49,300 m<sup>3</sup>/annum with a condition that the total production during a scheme should be limited to the approved quantity as per Mining scheme plan.</p> <p>The proposed project falls under Item No. 1(a) of the schedule of the EIA Notification 2006 and its amendments thereof Mining of minerals (<math>\leq 250</math> ha of mining lease area in respect of non-coal mine lease).</p> <p>Sri. Mohan Rao, Dy. Director &amp; Sri. Subrahmanyam Mannem of District of Mines and Geology &amp; and their consultant M/s. Pridhivi Enviro Tech Pvt Ltd have attended the meeting and presented their proposal. The SEAC Committee noted that:</p> <p>a. As per the approved mining plan dt. 09.11.2023, the total provided mineral reserves are 49,300 m<sup>3</sup> and project proponent have not mentioned the excavation details (depth) at Sl. No. 3.2k year wise production of mining plan. Hence, committee directed the project proponent to submit modified mining plan duly incorporating the excavation details (depth) and also noted that the project proponent has not submitted required documents for consideration of EC.</p> <p>b. The committee observed that joint inspection report on feasibility of sand reach conducted by the Revenue Department, Mines &amp; Geology Department, Ground Water</p>

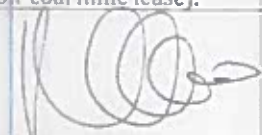
  
 Member Secretary  
 SEAC

  
 Chairman  
 SEAC



MINUTES OF THE 239<sup>th</sup> MEETING OF STATE EXPERT APPRAISAL COMMITTEE (SEAC), A.P.,  
HELD ON - 25<sup>th</sup> January, 2024 AT VIJAYAWADA, A.P.


	<p>Department &amp; Irrigation Department is old report. Hence, committee directed the mine lease holder to submit latest joint inspection report.</p> <p>The Committee after examining the project proposals, presentations, MoEF&amp;CC Notifications &amp; OM's and detailed deliberations, recommended to raise ADS for submission of following:</p> <ol style="list-style-type: none"><li>1. latest joint inspection report.</li><li>2. The project proponent shall submit Modified mining plan duly incorporating the excavation details (depth) at Sl. No. 3.2k year wise production of mining plan.</li><li>3. Required documents.</li></ol>
Agenda Item No. 239.38	<p><b>4.98 Ha Ordinary Sand Mine proposed in the name of SUBRAHMANYAM MANNEM, A.P., Malleswaram Sand Reach, Malleswaram Village, Peravali Mandal, East Godavari District - Environmental Clearance - Reg.</b></p>
SIA/AP/MIN /452162/20 23	<p><b>Category : B2</b></p> <p>The project proposal is for mining Ordinary Sand in an area of 4.98 Ha with a proposed production quantity of Ordinary Sand Mine - 49,800 m<sup>3</sup>/annum with a condition that the total production during a scheme should be limited to the approved quantity as per Mining scheme plan.</p> <p>The proposed project falls under Item No. 1(a) of the schedule of the EIA Notification 2006 and its amendments thereof Mining of minerals (<math>\leq 250</math> ha of mining lease area in respect of non-coal mine lease).</p> <p>Sri. Mohan Rao, Dy. Director &amp; Sri. Subrahmanyam Mannem of District of Mines and Geology &amp; their consultant M/s. Pridhivi Enviro Tech Pvt Ltd have attended the meeting and presented their proposal. The SEAC Committee noted that:</p> <ol style="list-style-type: none"><li>a. As per the approved mining plan dt. 09.11.2023, the total provided mineral reserves are 49,800 m<sup>3</sup> and project proponent have not mentioned the excavation details (depth) at Sl. No. 3.2k year wise production of mining plan. Hence, committee directed the project proponent to submit modified mining plan duly incorporating the excavation details (depth) and also noted that the project proponent has not submitted required documents for consideration of EC.</li><li>b. The committee observed that joint inspection report on feasibility of sand reach conducted by the Revenue Department, Mines &amp; Geology Department, Ground Water Department &amp; Irrigation Department is old report. Hence, committee directed the mine lease holder to submit latest joint inspection report.</li></ol> <p>The Committee after examining the project proposals, presentations, MoEF&amp;CC Notifications &amp; OM's and detailed deliberations, recommended to raise ADS for submission of following:</p> <ol style="list-style-type: none"><li>1. latest joint inspection report.</li><li>2. The project proponent shall submit Modified mining plan duly incorporating the excavation details (depth) at Sl. No. 3.2k year wise production of mining plan.</li><li>3. Required documents.</li></ol>
Agenda Item No. 239.39	<p><b>4.98 Ha Ordinary Sand Mine proposed in the name of SUBRAHMANYAM MANNEM, A.P., Jeedigunta (2022-13) Sand Reach Jeedigunta Village, Nidadavole Mandal, East Godavari District - Environmental Clearance - Reg.</b></p>
SIA/AP/MIN /452166/20 23	<p><b>Category : B2</b></p> <p>The project proposal is for mining Ordinary Sand in an area of 4.98 Ha with a proposed production quantity of Ordinary Sand Mine - 49,800 m<sup>3</sup>/annum with a condition that the total production during a scheme should be limited to the approved quantity as per Mining scheme plan.</p> <p>The proposed project falls under Item No. 1(a) of the schedule of the EIA Notification 2006 and its amendments thereof Mining of minerals (<math>\leq 250</math> ha of mining lease area in respect of non-coal mine lease).</p>

  
Member Secretary  
SEAC

  
Chairman  
SEAC

**MINUTES OF THE 239<sup>th</sup> MEETING OF STATE EXPERT APPRAISAL COMMITTEE (SEAC), A.P.,  
HELD ON -25<sup>th</sup> January, 2024 AT VIJAYAWADA, A.P.**

	<p>Sri. Mohan Rao, Dy. Director &amp; Sri. Subrahmanyam Mannem of District of Mines and Geology &amp; and their consultant M/s. Pridhivi Enviro Tech Pvt Ltd have attended the meeting and presented their proposal. The SEAC Committee noted that:</p> <ol style="list-style-type: none"> <li>As per the approved mining plan dt. 09.11.2023, the total provided mineral reserves are 49,800 m<sup>3</sup> and project proponent have not mentioned the excavation details (depth) at Sl. No. 3.2k year wise production of mining plan. Hence, committee directed the project proponent to submit modified mining plan duly incorporating the excavation details (depth) and also noted that the project proponent has not submitted required documents for consideration of EC.</li> <li>The committee observed that joint inspection report on feasibility of sand reach conducted by the Revenue Department, Mines &amp; Geology Department, Ground Water Department &amp; Irrigation Department is old report. Hence, committee directed the mine lease holder to submit latest joint inspection report.</li> </ol> <p>The Committee after examining the project proposals, presentations, MoEF&amp;CC Notifications &amp; OM's and detailed deliberations, recommended to raise ADS for submission of following:</p> <ol style="list-style-type: none"> <li>latest joint inspection report.</li> <li>The project proponent shall submit Modified mining plan duly incorporating the excavation details (depth) at Sl. No. 3.2k year wise production of mining plan.</li> <li>Required documents.</li> </ol>
<p><b>Agenda Item No. 239.40</b></p>	<p><b>4.20 Ha Ordinary Sand Mine proposed in the name of SUBRAHMANYAM MANNEM, A.P., Kumaradevam-II (2022-13) Sand Reach Kumaradevam Village, Kovvuru Mandal, East Godavari District, - Environmental Clearance - Reg.</b></p>
<p><b>SIA/AP/MIN /452160/20 23</b></p>	<p><b>Category : B2</b></p> <p>The project proposal is for mining Ordinary Sand in an area of 4.20 Ha with a proposed production quantity of Ordinary Sand Mine - 42,000 m<sup>3</sup>/annum with a condition that the total production during a scheme should be limited to the approved quantity as per Mining scheme plan.</p> <p>The proposed project falls under Item No. 1(a) of the schedule of the EIA Notification 2006 and its amendments thereof Mining of minerals (≤250 ha of mining lease area in respect of non-coal mine lease).</p> <p>Sri. Mohan Rao, Dy. Director &amp; Sri. Subrahmanyam Mannem of District of Mines and Geology &amp; and their consultant M/s. Pridhivi Enviro Tech Pvt Ltd have attended the meeting and presented their proposal. The SEAC Committee noted that:</p> <ol style="list-style-type: none"> <li>As per the approved mining plan dt. 09.11.2023, the total provided mineral reserves are 42,000 m<sup>3</sup> and project proponent have not mentioned the excavation details (depth) at Sl. No. 3.2k year wise production of mining plan. Hence, committee directed the project proponent to submit modified mining plan duly incorporating the excavation details (depth) and also noted that the project proponent has not submitted required documents for consideration of EC.</li> <li>The committee observed that joint inspection report on feasibility of sand reach conducted by the Revenue Department, Mines &amp; Geology Department, Ground Water Department &amp; Irrigation Department is old report. Hence, committee directed the mine lease holder to submit latest joint inspection report.</li> </ol> <p>The Committee after examining the project proposals, presentations, MoEF&amp;CC Notifications &amp; OM's and detailed deliberations, recommended to raise ADS for submission of following:</p> <ol style="list-style-type: none"> <li>latest joint inspection report.</li> <li>The project proponent shall submit Modified mining plan duly incorporating the excavation details (depth) at Sl. No. 3.2k year wise production of mining plan.</li> <li>Required documents.</li> </ol>

  
**Member Secretary**  
**SEAC**

  
**Chairman**  
**SEAC**



MINUTES OF THE 239<sup>th</sup> MEETING OF STATE EXPERT APPRAISAL COMMITTEE (SEAC), A.P.,  
HELD ON -25<sup>th</sup> January, 2024 AT VIJAYAWADA, A.P.

Agenda Item No. 239.41	4.90 Ha Ordinary Sand Mine proposed in the name of SUBRAHMANYAM MANNEM, A.P., Chidipi (2023-1) Sand Reach Chidipi Village, KovvuruMandal, East Godavari District - Environmental Clearance - Reg.
SIA/AP/MIN /452234/2023	<p><b>Category : B2</b></p> <p>The project proposal is for mining Ordinary Sand in an area of 4.90 Ha with a proposed production quantity of Ordinary Sand Mine - 49,000 m<sup>3</sup>/annum with a condition that the total production during a scheme should be limited to the approved quantity as per Mining scheme plan.</p> <p>The proposed project falls under Item No. 1(a) of the schedule of the EIA Notification 2006 and its amendments thereof Mining of minerals (<math>\leq 250</math> ha of mining lease area in respect of non-coal mine lease).</p> <p>Sri. Mohan Rao, Dy. Director &amp; Sri. Subrahmanyam Mannem of District of Mines and Geology &amp; and their consultant M/s. Pridhivi Enviro Tech Pvt ltd have attended the meeting and presented their proposal. The SEAC Committee noted that:</p> <p>a. As per the approved mining plan dt. 09.11.2023, the total provided mineral reserves are 49,000 m<sup>3</sup> and project proponent have not mentioned the excavation details (depth) at Sl. No. 3.2k year wise production of mining plan. Hence, committee directed the project proponent to submit modified mining plan duly incorporating the excavation details (depth) and also noted that the project proponent has not submitted required documents for consideration of EC.</p> <p>b. The committee observed that Joint inspection report on feasibility of sand reach conducted by the Revenue Department, Mines &amp; Geology Department, Ground Water Department &amp; Irrigation Department is old report. Hence, committee directed the mine lease holder to submit latest joint inspection report.</p> <p>The Committee after examining the project proposals, presentations, MoEF&amp;CC Notifications &amp; DM's and detailed deliberations, recommended to raise ADS for submission of following:</p> <ol style="list-style-type: none"><li>1. latest joint inspection report.</li><li>2. The project proponent shall submit Modified mining plan duly incorporating the excavation details (depth) at Sl. No. 3.2k year wise production of mining plan.</li><li>3. Required documents.</li></ol>
Agenda Item No. 239.42	4.80 Ha Ordinary Sand Mine proposed in the name of SUBRAHMANYAM MANNEM, A.P., Kumaradevam-I (2023-1) Sand Reach Kumaradevam Village, Kovvuru Mandal, East Godavari District, - Environmental Clearance - Reg.
SIA/AP/MIN /452418/2023	<p><b>Category : B2</b></p> <p>The project proposal is for mining Ordinary Sand in an area of 4.80 Ha with a proposed production quantity of Ordinary Sand Mine - 48,000 m<sup>3</sup>/annum with a condition that the total production during a scheme should be limited to the approved quantity as per Mining scheme plan.</p> <p>The proposed project falls under Item No. 1(a) of the schedule of the EIA Notification 2006 and its amendments thereof Mining of minerals (<math>\leq 250</math> ha of mining lease area in respect of non-coal mine lease).</p> <p>Sri. Mohan Rao, Dy. Director &amp; Sri. Subrahmanyam Mannem of District of Mines and Geology &amp; and their consultant M/s. Pridhivi Enviro Tech Pvt ltd have attended the meeting and presented their proposal. The SEAC Committee noted that:</p> <p>a. As per the approved mining plan dt. 09.11.2023, the total provided mineral reserves are 48,000 m<sup>3</sup> and project proponent have not mentioned the excavation details (depth) at Sl. No. 3.2k year wise production of mining plan. Hence, committee directed the project proponent to submit modified mining plan duly incorporating the excavation details (depth) and also noted that the project proponent has not submitted required documents</p>

Member Secretary  
SEAC

Chairman  
SEAC



MINUTES OF THE 239<sup>th</sup> MEETING OF STATE EXPERT APPRAISAL COMMITTEE (SEAC), A.P.,  
HELD ON -25<sup>th</sup> January, 2024 AT VIJAYAWADA, A.P.

	<p>for consideration of EC</p> <p>b. The committee observed that Joint inspection report on feasibility of sand reach conducted by the Revenue Department, Mines &amp; Geology Department, Ground Water Department &amp; Irrigation Department is old report. Hence, committee directed the mine lease holder to submit latest Joint inspection report.</p> <p>The Committee after examining the project proposals, presentations, MoEF&amp;CC Notifications &amp; OM's and detailed deliberations, recommended to raise ADS for submission of following:</p> <ol style="list-style-type: none"><li>1. latest Joint inspection report.</li><li>2. The project proponent shall submit Modified mining plan duly incorporating the excavation details (depth) at Sl. No. 3.2k year wise production of mining plan.</li><li>3. Required documents.</li></ol>
Agenda Item No. 239.43	4.90 Ha Ordinary Sand Mine proposed in the name of SUBRAHMANYAM MANNEM, Chidipi (2023-1) Sand Reach Chidipi Village, Kovvuru Mandal, East Godavari District - Environmental Clearance - Reg.
SIA/AP/MIN /452178/20 23	<p>Category : B2</p> <p>The project proposal is for mining Ordinary Sand in an area of 4.90 Ha with a proposed production quantity of Ordinary Sand Mine - 49,000 m<sup>3</sup>/annum with a condition that the total production during a scheme should be limited to the approved quantity as per Mining scheme plan.</p> <p>The proposed project falls under Item No. 1(a) of the schedule of the EIA Notification 2006 and its amendments thereof Mining of minerals (<math>\leq 250</math> ha of mining lease area in respect of non-coal mine lease).</p> <p>Sri. Mohan Rao, Dy. Director &amp; Sri. Subrahmanyam Mannem of District of Mines and Geology &amp; and their consultant M/s. Prithivi Enviro Tech Pvt ltd have attended the meeting and presented their proposal. The SEAC Committee noted that:</p> <ol style="list-style-type: none"><li>a. As per the approved mining plan dt. 09.11.2023, the total provided mineral reserves are 49,000 m<sup>3</sup> and project proponent have not mentioned the excavation details (depth) at Sl. No. 3.2k year wise production of mining plan. Hence, committee directed the project proponent to submit modified mining plan duly incorporating the excavation details (depth) and also noted that the project proponent has not submitted required documents for consideration of EC</li><li>b. The committee observed that Joint inspection report on feasibility of sand reach conducted by the Revenue Department, Mines &amp; Geology Department, Ground Water Department &amp; Irrigation Department is old report. Hence, committee directed the mine lease holder to submit latest Joint inspection report. Hence, committee directed the mine lease holder to submit latest Joint inspection report and photographs of adjacent excavations along with the GPS coordinates.</li></ol> <p>The Committee after examining the project proposals, presentations, MoEF&amp;CC Notifications &amp; OM's and detailed deliberations, recommended to raise ADS for submission of following:</p> <ol style="list-style-type: none"><li>1. latest Joint inspection report</li><li>2. photographs of adjacent excavations along with the GPS coordinates</li><li>3. The project proponent shall submit Modified mining plan duly incorporating the excavation details (depth) at Sl. No. 3.2k year wise production of mining plan</li><li>4. Required documents.</li></ol>
Agenda Item No. 239.44	4.98 Ha Ordinary Sand Mine proposed in the name of SUBRAHMANYAM MANNEM, Teeparru (2023-2) Sand Reach Teeparru Village, Peravali Mandal, East Godavari District - Environmental Clearance - Reg.
SIA/AP/MIN /452161/20	<p>Category : B2</p> <p>The project proposal is for mining Ordinary Sand in an area of 4.98 Ha with a proposed</p>

  
Member Secretary  
SEAC

  
Chairman  
SEAC



MINUTES OF THE 239<sup>th</sup> MEETING OF STATE EXPERT APPRAISAL COMMITTEE (SEAC), A.P.,  
HELD ON -25<sup>th</sup> January, 2024 AT VIJAYAWADA, A.P.

23	<p>production quantity of Ordinary Sand Mine - 49,800 m<sup>3</sup>/annum with a condition that the total production during a scheme should be limited to the approved quantity as per Mining scheme plan.</p> <p>The proposed project falls under Item No. 1(a) of the schedule of the EIA Notification 2006 and its amendments thereof Mining of minerals (<math>\leq 250</math> ha of mining lease area in respect of non-coal mine lease).</p> <p>Sri. Mohan Rao, Dy. Director &amp; Sri. Subrahmanyam Mannem of District of Mines and Geology &amp; and their consultant M/s. Pridhivi Enviro Tech Pvt Ltd have attended the meeting and presented their proposal. The SEAC Committee noted that:</p> <p>a. As per the approved mining plan dt. 09.11.2023, the total provided mineral reserves are 49,800 m<sup>3</sup> and project proponent have not mentioned the excavation details (depth) at Sl. No. 3.2k year wise production of mining plan. Hence, committee directed the project proponent to submit modified mining plan duly incorporating the excavation details (depth) and also noted that the project proponent has not submitted required documents for consideration of EC</p> <p>b. The committee observed that joint inspection report on feasibility of sand reach conducted by the Revenue Department, Mines &amp; Geology Department, Ground Water Department &amp; Irrigation Department is old report. Hence, committee directed the mine lease holder to submit latest joint inspection report. Hence, committee directed the mine lease holder to submit latest joint inspection report</p> <p>The Committee after examining the project proposals, presentations, MoEF&amp;CC Notifications &amp; DM's and detailed deliberations, recommended to raise ADS for submission of following:</p> <ol style="list-style-type: none"><li>1. latest joint inspection report</li><li>2. The project proponent shall submit Modified mining plan duly incorporating the excavation details (depth) at Sl. No. 3.2k year wise production of mining plan</li><li>3. Required documents.</li></ol>
Agenda Item No. 239.45	4.90 Ha Ordinary Sand Mine proposed in the name of Subrahmanyam Mannem, Pendyala Kanuru (2023-2) Sand Reach Pendyala - Kanuru Village, Peravali Mandal, East Godavari District - Environmental Clearance - Reg.
SIA/AP/MIN /452420/20 23	<p>Category : B2</p> <p>The project proposal is for mining Ordinary Sand in an area of 4.90 Ha with a proposed production quantity of Ordinary Sand Mine - 49,000 m<sup>3</sup>/annum with a condition that the total production during a scheme should be limited to the approved quantity as per Mining scheme plan.</p> <p>The proposed project falls under Item No. 1(a) of the schedule of the EIA Notification 2006 and its amendments thereof Mining of minerals (<math>\leq 250</math> ha of mining lease area in respect of non-coal mine lease).</p> <p>Sri. Mohan Rao, Dy. Director &amp; Sri. Subrahmanyam Mannem of District of Mines and Geology &amp; and their consultant M/s. Pridhivi Enviro Tech Pvt Ltd have attended the meeting and presented their proposal. The SEAC Committee noted that:</p> <p>a. As per the approved mining plan dt. 09.11.2023, the total provided mineral reserves are 49,000 m<sup>3</sup> and project proponent have not mentioned the excavation details (depth) at Sl. No. 3.2k year wise production of mining plan. Hence, committee directed the project proponent to submit modified mining plan duly incorporating the excavation details (depth) and also noted that the project proponent has not submitted required documents for consideration of EC</p> <p>b. The committee observed that joint inspection report on feasibility of sand reach conducted by the Revenue Department, Mines &amp; Geology Department, Ground Water</p>

Member Secretary  
SEAC

Chairman  
SEAC



MINUTES OF THE 239<sup>th</sup> MEETING OF STATE EXPERT APPRAISAL COMMITTEE (SEAC), A.P.,  
HELD ON -25<sup>th</sup> January, 2024 AT VIJAYAWADA, A.P.

	<p>Department &amp; Irrigation Department is old report. Hence, committee directed the mine lease holder to submit latest Joint inspection report. Hence, committee directed the mine lease holder to submit latest Joint inspection report</p> <p>The Committee after examining the project proposals, presentations, MoEF&amp;CC Notifications &amp; OM's and detailed deliberations, recommended to raise ADS for submission of following:</p> <ol style="list-style-type: none"><li>1. latest joint inspection report</li><li>2. The project proponent shall submit Modified mining plan duly incorporating the excavation details (depth) at Sl. No. 3.2k year wise production of mining plan</li><li>3. Required documents.</li></ol>
<b>Agenda Item No. 239.46</b>	<b>4.81 Ha Ordinary Sand Mine proposed in the name of SUBRAHMANYAM MANNEM, Pendyala (2023-1) Sand Reach Pendyala Village, Nidadavolu Mandal, East Godavari District - Environmental Clearance - Reg.</b>
<b>SIA/AP/MIN /452165/20 23</b>	<p><b>Category : B2</b></p> <p>The project proposal is for mining Ordinary Sand in an area of 4.81 Ha with a proposed production quantity of Ordinary Sand Mine - 48,100 m<sup>3</sup>/annum with a condition that the total production during a scheme should be limited to the approved quantity as per Mining scheme plan.</p> <p>The proposed project falls under Item No. 1(a) of the schedule of the EIA Notification 2006 and its amendments thereof Mining of minerals (≤250 ha of mining lease area in respect of non-coal mine lease).</p> <p>Sri. Mohan Rao, Dy. Director &amp; Sri. Subrahmanyam Mannem of District of Mines and Geology &amp; and their consultant M/s. Pridhivi Enviro Tech Pvt ltd have attended the meeting and presented their proposal. The SEAC Committee noted that:</p> <ol style="list-style-type: none"><li>a. As per the approved mining plan dt. 09.11.2023, the total provided mineral reserves are 48,100 m<sup>3</sup> and project proponent have not mentioned the excavation details (depth) at Sl. No. 3.2k year wise production of mining plan. Hence, committee directed the project proponent to submit modified mining plan duly incorporating the excavation details (depth) and also noted that the project proponent has not submitted required documents for consideration of EC.</li><li>b. The committee observed that joint inspection report on feasibility of sand reach conducted by the Revenue Department, Mines &amp; Geology Department, Ground Water Department &amp; Irrigation Department is old report. Hence, committee directed the mine lease holder to submit latest joint inspection report. Hence, committee directed the mine lease holder to submit latest joint inspection report</li></ol> <p>The Committee after examining the project proposals, presentations, MoEF&amp;CC Notifications &amp; OM's and detailed deliberations, recommended to raise ADS for submission of following:</p> <ol style="list-style-type: none"><li>1. latest joint inspection report</li><li>2. The project proponent shall submit Modified mining plan duly incorporating the excavation details (depth) at Sl. No. 3.2k year wise production of mining plan</li><li>3. Required documents.</li></ol>
<b>Agenda Item No. 239.47</b>	<b>4.62 Ha Ordinary Sand Mine proposed in the name of SUBRAHMANYAM MANNEM, Kumaradevam (2023-II) Sand Reach Kumaradevam Village, Kovvuru Mandal, East Godavari District - Environmental Clearance - Reg.</b>
<b>SIA/AP/MIN /452168/20 23</b>	<p><b>Category : B2</b></p> <p>The project proposal is for mining Ordinary Sand in an area of 4.62 Ha with a proposed production quantity of Ordinary Sand Mine - 46,200 m<sup>3</sup>/annum with a condition that the total production during a scheme should be limited to the approved quantity as per Mining scheme plan.</p> <p>The proposed project falls under Item No. 1(a) of the schedule of the EIA Notification 2006 and its amendments thereof Mining of minerals (≤250 ha of mining lease area in respect of</p>

  
Member Secretary  
SEAC

  
Chairman  
SEAC

**MINUTES OF THE 239<sup>th</sup> MEETING OF STATE EXPERT APPRAISAL COMMITTEE (SEAC), A.P.,  
HELD ON - 25<sup>th</sup> January, 2024 AT VIJAYAWADA, A.P.**

	<p>non-coal mine lease).</p> <p>Sri. Mohan Rao, Dy. Director &amp; Sri. Subrahmanyam Mannem of District of Mines and Geology &amp; and their consultant M/s. Pridhivi Enviro Tech Pvt Ltd have attended the meeting and presented their proposal. The SEAC Committee noted that:</p> <ol style="list-style-type: none"> <li>As per the approved mining plan dt. 09.11.2023, the total provided mineral reserves are 46,200 m<sup>3</sup> and project proponent have not mentioned the excavation details (depth) at Sl. No. 3.2k year wise production of mining plan. Hence, committee directed the project proponent to submit modified mining plan duly incorporating the excavation details (depth) and also noted that the project proponent has not submitted required documents for consideration of EC.</li> <li>The committee observed that joint inspection report on feasibility of sand reach conducted by the Revenue Department, Mines &amp; Geology Department, Ground Water Department &amp; Irrigation Department is old report. Hence, committee directed the mine lease holder to submit latest joint inspection report. Hence, committee directed the mine lease holder to submit latest joint inspection report.</li> </ol> <p>The Committee after examining the project proposals, presentations, MoEF&amp;CC Notifications &amp; OM's and detailed deliberations, recommended to raise ADS for submission of following:</p> <ol style="list-style-type: none"> <li>latest joint inspection report</li> <li>The project proponent shall submit Modified mining plan duly incorporating the excavation details (depth) at Sl. No. 3.2k year wise production of mining plan</li> <li>Required documents.</li> </ol>
<p>Agenda Item No. 239.48</p>	<p><b>4.81 Ha Ordinary Sand Mine proposed in the name of SUBRAHMANYAM MANNEM, Chidipli (2023-II) Sand Reach Chidipli Village, Kovvuru Mandal, East Godavari District, - Environmental Clearance - Reg.</b></p>
<p>SIA/AP/MIN /452231/2023</p>	<p>Category : B2</p> <p>The project proposal is for mining Ordinary Sand in an area of 4.81 Ha with a proposed production quantity of Ordinary Sand Mine - 48,100 m<sup>3</sup>/annum with a condition that the total production during a scheme should be limited to the approved quantity as per Mining scheme plan.</p> <p>The proposed project falls under Item No. 1(a) of the schedule of the EIA Notification 2006 and its amendments thereof Mining of minerals (≤250 ha of mining lease area in respect of non-coal mine lease).</p> <p>Sri. Mohan Rao, Dy. Director &amp; Sri. Subrahmanyam Mannem of District of Mines and Geology &amp; and their consultant M/s. Pridhivi Enviro Tech Pvt Ltd have attended the meeting and presented their proposal. The SEAC Committee noted that:</p> <ol style="list-style-type: none"> <li>As per the approved mining plan dt. 09.11.2023, the total provided mineral reserves are 48,100 m<sup>3</sup> and project proponent have not mentioned the excavation details (depth) at Sl. No. 3.2k year wise production of mining plan. Hence, committee directed the project proponent to submit modified mining plan duly incorporating the excavation details (depth) and also noted that the project proponent has not submitted required documents for consideration of EC.</li> <li>The committee observed that joint inspection report on feasibility of sand reach conducted by the Revenue Department, Mines &amp; Geology Department, Ground Water Department &amp; Irrigation Department is old report. Hence, committee directed the mine lease holder to submit latest joint inspection report. Hence, committee directed the mine lease holder to submit latest joint inspection report.</li> </ol> <p>The Committee after examining the project proposals, presentations, MoEF&amp;CC Notifications</p>

Member Secretary  
SEAC


Chairman  
SEAC





MINUTES OF THE 239<sup>th</sup> MEETING OF STATE EXPERT APPRAISAL COMMITTEE (SEAC), A.P.,  
HELD ON -25<sup>th</sup> January, 2024 AT VIJAYAWADA, A.P.

	<p>&amp; OM's and detailed deliberations, recommended to raise ADS for submission of following:</p> <ol style="list-style-type: none"><li>1. latest Joint inspection report</li><li>2. The project proponent shall submit Modified mining plan duly incorporating the excavation details (depth) at Sl. No. 3.2k year wise production of mining plan</li><li>3. Required documents.</li></ol>
Agenda Item No. 239.49	<p>4.57 Ha Ordinary Sand Mine proposed in the name of SUBRAHMANYAM MANNEM, Chidipi (2023-II) Sand Reach Chidipi Village, Kovvuru Mandal, East Godavari District, - Environmental Clearance - Reg.</p>
SIA/AP/MIN /452421/20 23	<p>Category : B2</p> <p>The project proposal is for mining Ordinary Sand in an area of 4.57 Ha with a proposed production quantity of Ordinary Sand Mine - 45,700 m<sup>3</sup>/annum with a condition that the total production during a scheme should be limited to the approved quantity as per Mining scheme plan.</p> <p>The proposed project falls under Item No. 1(a) of the schedule of the EIA Notification 2006 and its amendments thereof Mining of minerals (<math>\leq 250</math> ha of mining lease area in respect of non-coal mine lease).</p> <p>Sri. Mohan Rao, Dy. Director &amp; Sri. Subrahmanyam Mannem of District of Mines and Geology &amp; and their consultant M/s. Pridhivi Enviro Tech Pvt Ltd have attended the meeting and presented their proposal. The SEAC Committee noted that:</p> <ol style="list-style-type: none"><li>a. As per the approved mining plan dt. 10.11.2023, the total provided mineral reserves are 45,700 m<sup>3</sup> and project proponent have not mentioned the excavation details (depth) at Sl. No. 3.2k year wise production of mining plan. Hence, committee directed the project proponent to submit modified mining plan duly incorporating the excavation details (depth) and also noted that the project proponent has not submitted required documents for consideration of EC</li><li>b. The committee observed that joint inspection report on feasibility of sand reach conducted by the Revenue Department, Mines &amp; Geology Department, Ground Water Department &amp; Irrigation Department is old report. Hence, committee directed the mine lease holder to submit latest joint inspection report. Hence, committee directed the mine lease holder to submit latest joint inspection report and photographs of adjacent excavations along with the GPS coordinates.</li></ol> <p>The Committee after examining the project proposals, presentations, MoEF&amp;CC Notifications &amp; OM's and detailed deliberations, recommended to raise ADS for submission of following:</p> <ol style="list-style-type: none"><li>1. latest joint inspection report</li><li>2. photographs of adjacent excavations along with the GPS coordinates</li><li>3. The project proponent shall submit Modified mining plan duly incorporating the excavation details (depth) at Sl. No. 3.2k year wise production of mining plan</li><li>4. Required documents.</li></ol>
Agenda Item No. 239.50	<p>4.83 Ha Ordinary Sand Mine proposed in the name of SUBRAHMANYAM MANNEM, Vangalapudi (2022-I) Sand Reach Vangalapudi Village, Seethanagaram Mandal, East Godavari District, - Environmental Clearance - Reg.</p>
SIA/AP/MIN /452238/20 23	<p>Category : B2</p> <p>The project proposal is for mining Ordinary Sand in an area of 4.83 Ha with a proposed production quantity of Ordinary Sand Mine - 48,300 m<sup>3</sup>/annum with a condition that the total production during a scheme should be limited to the approved quantity as per Mining scheme plan.</p> <p>The proposed project falls under Item No. 1(a) of the schedule of the EIA Notification 2006 and its amendments thereof Mining of minerals (<math>\leq 250</math> ha of mining lease area in respect of non-coal mine lease).</p>

  
Member Secretary  
SEAC

  
Chairman  
SEAC

**MINUTES OF THE 239<sup>th</sup> MEETING OF STATE EXPERT APPRAISAL COMMITTEE (SEAC), A.P.,  
HELD ON -25<sup>th</sup> January, 2024 AT VIJAYAWADA, A.P.**


	<p>Sri. Mohan Rao, Dy. Director &amp; Sri. Subrahmanyam Mannem of District of Mines and Geology &amp; and their consultant M/s. Pridhivi Enviro Tech Pvt Ltd have attended the meeting and presented their proposal. The SEAC Committee noted that:</p> <p>a. As per the approved mining plan dt. 10.11.2023, the total provided mineral reserves are 48,300 m<sup>3</sup> and project proponent have not mentioned the excavation details (depth) at Sl. No. 3.2k year wise production of mining plan. Hence, committee directed the project proponent to submit modified mining plan duly incorporating the excavation details (depth) and also noted that the project proponent has not submitted required documents for consideration of EC.</p> <p>b. The committee observed that joint inspection report on feasibility of sand reach conducted by the Revenue Department, Mines &amp; Geology Department, Ground Water Department &amp; Irrigation Department is old report. Hence, committee directed the mine lease holder to submit latest joint inspection report. Hence, committee directed the mine lease holder to submit latest joint inspection report and photographs of adjacent excavations along with the GPS coordinates.</p> <p>The Committee after examining the project proposals, presentations, MoEF&amp;CC Notifications &amp; OM's and detailed deliberations, recommended to raise ADS for submission of following:</p> <ol style="list-style-type: none"> <li>1. latest joint inspection report</li> <li>2. photographs of adjacent excavations along with the GPS coordinates</li> <li>3. The project proponent shall submit Modified mining plan duly incorporating the excavation details (depth) at Sl. No. 3.2k year wise production of mining plan</li> <li>4. Required documents.</li> </ol>
<p>Agenda Item No. 239 51</p>	<p><b>4.59 Ha Ordinary Sand Mine proposed in the name of SUBRAHMANYAM MANNEM, Vangalapudi (2022-2) Sand Reach Vangalapudi Village, Seethanagaram Mandal, East Godavari District - Environmental Clearance - Reg.</b></p>
<p>SIA/AP/MIN /452422/2023</p>	<p><b>Category: B2</b></p> <p>The project proposal is for mining Ordinary Sand in an area of 4.59 Ha with a proposed production quantity of Ordinary Sand Mine - 45,900 m<sup>3</sup>/annum with a condition that the total production during a scheme should be limited to the approved quantity as per Mining scheme plan.</p> <p>The proposed project falls under Item No. 1(a) of the schedule of the EIA Notification 2006 and its amendments thereof Mining of minerals (≤250 ha of mining lease area in respect of non-coal mine lease).</p> <p>Sri. Mohan Rao, Dy. Director &amp; Sri. Subrahmanyam Mannem of District of Mines and Geology &amp; and their consultant M/s. Pridhivi Enviro Tech Pvt Ltd have attended the meeting and presented their proposal. The SEAC Committee noted that:</p> <p>a. As per the approved mining plan dt. 10.11.2023, the total provided mineral reserves are 45,900 m<sup>3</sup> and project proponent have not mentioned the excavation details (depth) at Sl. No. 3.2k year wise production of mining plan. Hence, committee directed the project proponent to submit modified mining plan duly incorporating the excavation details (depth) and also noted that the project proponent has not submitted required documents for consideration of EC.</p> <p>b. The committee observed that joint inspection report on feasibility of sand reach conducted by the Revenue Department, Mines &amp; Geology Department, Ground Water Department &amp; Irrigation Department is old report. Hence, committee directed the mine lease holder to submit latest joint inspection report. Hence, committee directed the mine lease holder to submit latest joint inspection report.</p> <p>The Committee after examining the project proposals, presentations, MoEF&amp;CC Notifications &amp; OM's and detailed deliberations, recommended to raise ADS for submission of following:</p>

Member Secretary  
SEAC

Chairman  
SEAC

**MINUTES OF THE 239<sup>th</sup> MEETING OF STATE EXPERT APPRAISAL COMMITTEE (SEAC), A.P.,  
HELD ON -25<sup>th</sup> January, 2024 AT VIJAYAWADA, A.P.**

	<ol style="list-style-type: none"> <li>1. latest joint inspection report</li> <li>2. The project proponent shall submit Modified mining plan duly incorporating the excavation details (depth) at Sl. No. 3.2k year wise production of mining plan</li> <li>3. Required documents.</li> </ol>
Agenda Item No. 239.52	<b>4.52 Ha Ordinary Sand Mine proposed in the name of SUBRAHMANYAM MANNEM, Mulakallanka - Katavaram (2022-9) Sand Reach Mulakallanka Village, Seethanagaram Mandal, East Godavari District - Environmental Clearance - Reg.</b>
SIA/AP/MIN /452239/20 23	<p><b>Category : B2</b></p> <p>The project proposal is for mining Ordinary Sand in an area of 4.52 Ha with a proposed production quantity of Ordinary Sand Mine - 45,200 m<sup>3</sup>/annum with a condition that the total production during a scheme should be limited to the approved quantity as per Mining scheme plan.</p> <p>The proposed project falls under Item No. 1(a) of the schedule of the EIA Notification 2006 and its amendments thereof Mining of minerals (<math>\leq 250</math> ha of mining lease area in respect of non-coal mine lease).</p> <p>Sri. Mohan Rao, Dy. Director &amp; Sri. Subrahmanyam Mannem of District of Mines and Geology &amp; and their consultant M/s. Pridhivi Enviro Tech Pvt Ltd have attended the meeting and presented their proposal. The SEAC Committee noted that:</p> <ol style="list-style-type: none"> <li>a. As per the approved mining plan dt. 10.11.2023, the total provided mineral reserves are 45,200 m<sup>3</sup> and project proponent have not mentioned the excavation details (depth) at Sl. No. 3.2k year wise production of mining plan. Hence, committee directed the project proponent to submit modified mining plan duly incorporating the excavation details (depth) and also noted that the project proponent has not submitted required documents for consideration of EC</li> <li>b. The committee observed that joint inspection report on feasibility of sand reach conducted by the Revenue Department, Mines &amp; Geology Department, Ground Water Department &amp; Irrigation Department is old report. Hence, committee directed the mine lease holder to submit latest joint inspection report. Hence, committee directed the mine lease holder to submit latest joint inspection report and photographs of adjacent excavations along with the GPS coordinates.</li> </ol> <p>The Committee after examining the project proposals, presentations, MoEF&amp;CC Notifications &amp; OM's and detailed deliberations, recommended to raise ADS for submission of following:</p> <ol style="list-style-type: none"> <li>1. latest joint inspection report</li> <li>2. The project proponent shall submit Modified mining plan duly incorporating the excavation details (depth) at Sl. No. 3.2k year wise production of mining plan</li> <li>3. Required documents.</li> </ol>
Agenda Item No. 239.53	<b>4.95 Ha Ordinary Sand Mine proposed in the name of SUBRAHMANYAM MANNEM, Mukkamala-1 Sand Reach Mukkamala Village, Peravali Mandal, East Godavari District - Environmental Clearance - Reg.</b>
SIA/AP/MIN /452174/20 23	<p><b>Category : B2</b></p> <p>The project proposal is for mining Ordinary Sand in an area of 4.95 Ha with a proposed production quantity of Ordinary Sand Mine - 49,500 m<sup>3</sup>/annum with a condition that the total production during a scheme should be limited to the approved quantity as per Mining scheme plan.</p> <p>The proposed project falls under Item No. 1(a) of the schedule of the EIA Notification 2006 and its amendments thereof Mining of minerals (<math>\leq 250</math> ha of mining lease area in respect of non-coal mine lease).</p> <p>Sri. Mohan Rao, Dy. Director &amp; Sri. Subrahmanyam Mannem of District of Mines and Geology &amp; and their consultant M/s. Pridhivi Enviro Tech Pvt Ltd have attended the meeting and</p>

  
 Member Secretary  
 SEAC

  
 Chairman  
 SEAC

**MINUTES OF THE 239<sup>th</sup> MEETING OF STATE EXPERT APPRAISAL COMMITTEE (SEAC), A.P.,  
HELD ON -25<sup>th</sup> January, 2024 AT VIJAYAWADA, A.P.**


	<p>presented their proposal. The SEAC Committee noted that:</p> <p>a. As per the approved mining plan dt. 09.11.2023, the total provided mineral reserves are 49,500 m<sup>3</sup> and project proponent have not mentioned the excavation details (depth) at Sl. No. 3.2k year wise production of mining plan. Hence, committee directed the project proponent to submit modified mining plan duly incorporating the excavation details (depth) and also noted that the project proponent has not submitted required documents for consideration of EC.</p> <p>b. The committee observed that joint inspection report on feasibility of sand reach conducted by the Revenue Department, Mines &amp; Geology Department, Ground Water Department &amp; Irrigation Department is old report. Hence, committee directed the mine lease holder to submit latest joint inspection report. Hence, committee directed the mine lease holder to submit latest joint inspection report.</p> <p>The Committee after examining the project proposals, presentations, MoEF&amp;CC Notifications &amp; OM's and detailed deliberations, recommended to raise ADS for submission of following:</p> <ol style="list-style-type: none"> <li>1. latest joint inspection report</li> <li>2. The project proponent shall submit Modified mining plan duly incorporating the excavation details (depth) at Sl. No. 3.2k year wise production of mining plan</li> <li>3. Required documents.</li> </ol>
<p>Agenda Item No. 239.54</p>	<p>4.20 Ha Ordinary Sand Mine proposed in the name of SUBRAHMANYAM MANNEM, Kumaradevam-II (2022-13) Sand Reach Kumaradevam Village, Kovvuru Mandal, East Godavari District, - Environmental Clearance - Reg.</p>
<p>SIA/AP/MIN /452158/20 23</p>	<p>Category : B2</p> <p>The project proposal is for mining Ordinary Sand in an area of 4.20 Ha with a proposed production quantity of Ordinary Sand Mine – 42,000 m<sup>3</sup>/annum with a condition that the total production during a scheme should be limited to the approved quantity as per Mining scheme plan.</p> <p>The proposed project falls under Item No. 1(a) of the schedule of the EIA Notification 2006 and its amendments thereof Mining of minerals (≤250 ha of mining lease area in respect of non-coal mine lease).</p> <p>Sri. Mohan Rao, Dy. Director &amp; Sri. Subrahmanyam Mannem of District of Mines and Geology &amp; their consultant M/s. Pridhivi Enviro Tech Pvt ltd have attended the meeting and presented their proposal. The SEAC Committee noted that:</p> <p>a. As per the approved mining plan dt. 09.11.2023, the total provided mineral reserves are 42,000 m<sup>3</sup> and project proponent have not mentioned the excavation details (depth) at Sl. No. 3.2k year wise production of mining plan. Hence, committee directed the project proponent to submit modified mining plan duly incorporating the excavation details (depth) and also noted that the project proponent has not submitted required documents for consideration of EC.</p> <p>b. The committee observed that joint inspection report on feasibility of sand reach conducted by the Revenue Department, Mines &amp; Geology Department, Ground Water Department &amp; Irrigation Department is old report. Hence, committee directed the mine lease holder to submit latest joint inspection report. Hence, committee directed the mine lease holder to submit latest joint inspection report and photographs of adjacent excavations along with the GPS coordinates.</p> <p>The Committee after examining the project proposals, presentations, MoEF&amp;CC Notifications &amp; OM's and detailed deliberations, recommended to raise ADS for submission of following:</p> <ol style="list-style-type: none"> <li>1. latest joint inspection report</li> <li>2. photographs of adjacent excavations along with the GPS coordinates</li> <li>3. The project proponent shall submit Modified mining plan duly incorporating the excavation details (depth) at Sl. No. 3.2k year wise production of mining plan</li> </ol>

Member Secretary  
SEAC

Chairman  
SEAC

**MINUTES OF THE 239<sup>th</sup> MEETING OF STATE EXPERT APPRAISAL COMMITTEE (SEAC), A.P.,  
HELD ON -25<sup>th</sup> January, 2024 AT VJAYAWADA, A.P.**

	4. Required documents.
Agenda Item No. 239.55	4.98 Ha Ordinary Sand Mine proposed in the name of SUBRAHMANYAM MANNEM, Vegeswarapuram Sand Reach Vegeswarapuram Village, Tallapudi Mandal, East Godavari District - Environmental Clearance - Reg.
SIA/AP/MIN /452176/20 23	<p>Category : B2</p> <p>The project proposal is for mining Ordinary Sand in an area of 4.98 Ha with a proposed production quantity of Ordinary Sand Mine - 49,800 m<sup>3</sup>/annum with a condition that the total production during a scheme should be limited to the approved quantity as per Mining scheme plan.</p> <p>The proposed project falls under Item No. 1(a) of the schedule of the EIA Notification 2006 and its amendments thereof Mining of minerals (≤250 ha of mining lease area in respect of non-coal mine lease).</p> <p>Sri. Mohan Rao, Dy. Director &amp; Sri. Subrahmanyam Mannem of District of Mines and Geology &amp; and their consultant M/s. Pridhivi Enviro Tech Pvt ltd have attended the meeting and presented their proposal. The SEAC Committee noted that:</p> <p>a. As per the approved mining plan dt. 09.11.2023, the total provided mineral reserves are 49,800 m<sup>3</sup> and project proponent have not mentioned the excavation details (depth) at Sl. No. 3.2k year wise production of mining plan. Hence, committee directed the project proponent to submit modified mining plan duly incorporating the excavation details (depth) and also noted that the project proponent has not submitted required documents for consideration of EC</p> <p>b. The committee observed that joint inspection report on feasibility of sand reach conducted by the Revenue Department, Mines &amp; Geology Department, Ground Water Department &amp; Irrigation Department is old report. Hence, committee directed the mine lease holder to submit latest joint inspection report.</p> <p>The Committee after examining the project proposals, presentations, MoEF&amp;CC Notifications &amp; OM's and detailed deliberations, recommended to raise ADS for submission of following:</p> <ol style="list-style-type: none"> <li>latest joint inspection report</li> <li>The project proponent shall submit Modified mining plan duly incorporating the excavation details (depth) at Sl. No. 3.2k year wise production of mining plan</li> <li>Required documents.</li> </ol>
Agenda Item No. 239.56	4.79 Ha Ordinary Sand Mine proposed in the name of SUBRAHMANYAM MANNEM, Chidipi (2023-III) Sand Reach Chidipi Village, Kovvuru Mandal, East Godavari District - Environmental Clearance - Reg.
SIA/AP/MIN /452233/20 23	<p>Category : B2</p> <p>The project proposal is for mining Ordinary Sand in an area of 4.79 Ha with a proposed production quantity of Ordinary Sand Mine - 47,900 m<sup>3</sup>/annum with a condition that the total production during a scheme should be limited to the approved quantity as per Mining scheme plan.</p> <p>The proposed project falls under Item No. 1(a) of the schedule of the EIA Notification 2006 and its amendments thereof Mining of minerals (≤250 ha of mining lease area in respect of non-coal mine lease).</p> <p>Sri. Mohan Rao, Dy. Director &amp; Sri. Subrahmanyam Mannem of District of Mines and Geology &amp; and their consultant M/s. Pridhivi Enviro Tech Pvt ltd have attended the meeting and presented their proposal. The SEAC Committee noted that:</p> <p>a) As per the approved mining plan dt. 09.11.2023, the total provided mineral reserves are 47,900 m<sup>3</sup> and project proponent have not mentioned the excavation details (depth) at Sl. No. 3.2k year wise production of mining plan. Hence, committee directed the project</p>

  
Member Secretary  
SEAC

  
Chairman  
SEAC



**MINUTES OF THE 239<sup>th</sup> MEETING OF STATE EXPERT APPRAISAL COMMITTEE (SEAC), A.P.,  
HELD ON 25<sup>th</sup> January, 2024 AT VIJAYAWADA, A.P.**

	<p>proponent to submit modified mining plan duly incorporating the excavation details (depth) and also noted that the project proponent has not submitted required documents for consideration of EC</p> <p>b) The committee observed that joint inspection report on feasibility of sand reach conducted by the Revenue Department, Mines &amp; Geology Department, Ground Water Department &amp; Irrigation Department is old report. Hence, committee directed the mine lease holder to submit latest joint inspection report. Hence, committee directed the mine lease holder to submit latest joint inspection report and photographs of adjacent excavations along with the GPS coordinates.</p> <p>The Committee after examining the project proposals, presentations, MoEF&amp;CC Notifications &amp; OM's and detailed deliberations, recommended to raise ADS for submission of following:</p> <ol style="list-style-type: none"> <li>1. latest joint inspection report</li> <li>2. photographs of adjacent excavations along with the GPS coordinates</li> <li>3. The project proponent shall submit Modified mining plan duly incorporating the excavation details (depth) at Sl. No. 3.2k year wise production of mining plan</li> <li>4. Required documents.</li> </ol>
<p><b>Agenda Item No. 239.57</b></p>	<p><b>4.53 Ha Ordinary Sand Mine proposed in the name of SUBRAHMANYAM MANNEM, Teeparru 2023-3 Sand Reach Teeparru Village, Peravali Mandal, East Godavari District - Environmental Clearance - Reg.</b></p>
<p><b>SIA/AP/MIN /452163/20 23</b></p>	<p><b>Category : B2</b></p> <p>The project proposal is for mining Ordinary Sand in an area of 4.53 Ha with a proposed production quantity of Ordinary Sand Mine - 45,300 m<sup>3</sup>/annum with a condition that the total production during a scheme should be limited to the approved quantity as per Mining scheme plan.</p> <p>The proposed project falls under Item No. 1(a) of the schedule of the EIA Notification 2006 and its amendments thereof Mining of minerals (≤250 ha of mining lease area in respect of non-coal mine lease).</p> <p>Sri. Mohan Rao, Dy. Director &amp; Sri. Subrahmanyam Mannem of District of Mines and Geology &amp; and their consultant M/s. Prithivi Enviro Tech Pvt Ltd have attended the meeting and presented their proposal. The SEAC Committee noted that:</p> <ol style="list-style-type: none"> <li>a. As per the approved mining plan dt. 09.11.2023, the total provided mineral reserves are 45,300 m<sup>3</sup> and project proponent have not mentioned the excavation details (depth) at Sl. No. 3.2k year wise production of mining plan. Hence, committee directed the project proponent to submit modified mining plan duly incorporating the excavation details (depth) and also noted that the project proponent has not submitted required documents for consideration of EC</li> <li>b. The committee observed that joint inspection report on feasibility of sand reach conducted by the Revenue Department, Mines &amp; Geology Department, Ground Water Department &amp; Irrigation Department is old report. Hence, committee directed the mine lease holder to submit latest joint inspection report. Hence, committee directed the mine lease holder to submit latest joint inspection report and photographs of adjacent excavations along with the GPS coordinates.</li> </ol> <p>The Committee after examining the project proposals, presentations, MoEF&amp;CC Notifications &amp; OM's and detailed deliberations, recommended to raise ADS for submission of following:</p> <ol style="list-style-type: none"> <li>1. latest joint inspection report</li> <li>2. photographs of adjacent excavations along with the GPS coordinates</li> <li>3. The project proponent shall submit Modified mining plan duly incorporating the excavation details (depth) at Sl. No. 3.2k year wise production of mining plan</li> <li>4. Required documents.</li> </ol>
<p><b>Agenda</b></p>	<p><b>4.94 Ha Ordinary Sand Mine proposed in the name of SUBRAHMANYAM MANNEM,</b></p>

Member Secretary  
SEAC

Chairman  
SEAC



MINUTES OF THE 239<sup>th</sup> MEETING OF STATE EXPERT APPRAISAL COMMITTEE (SEAC), A.P.,  
HELD ON -25<sup>th</sup> January, 2024 AT VIJAYAWADA, A.P.

Item No. 239.58	Kakaraparru-2 Sand Reach Kakaraparru Village, Pervall Mandal, East Godavari District- Environmental Clearance - Reg.
SIA/AP/MIN /452235/20 23	<p>Category : B2</p> <p>The project proposal is for mining Ordinary Sand in an area of 4.94 Ha with a proposed production quantity of Ordinary Sand Mine - 49,400 m<sup>3</sup>/annum with a condition that the total production during a scheme should be limited to the approved quantity as per Mining scheme plan.</p> <p>The proposed project falls under Item No. 1(a) of the schedule of the EIA Notification 2006 and its amendments thereof Mining of minerals (<math>\leq 250</math> ha of mining lease area in respect of non-coal mine lease).</p> <p>Sri. Mohan Rao, Dy. Director &amp; Sri. Subrahmanyam Mannem of District of Mines and Geology &amp; and their consultant M/s. Prithivi Enviro Tech Pvt Ltd have attended the meeting and presented their proposal. The SEAC Committee noted that:</p> <p>a. As per the approved mining plan dt. 09.11.2023, the total provided mineral reserves are 49,400m<sup>3</sup> and project proponent have not mentioned the excavation details (depth) at Sl. No. 3.2k year wise production of mining plan. Hence, committee directed the project proponent to submit modified mining plan duly incorporating the excavation details (depth) and also noted that the project proponent has not submitted required documents for consideration of EC</p> <p>b. The committee observed that joint inspection report on feasibility of sand reach conducted by the Revenue Department, Mines &amp; Geology Department, Ground Water Department &amp; Irrigation Department is old report. Hence, committee directed the mine lease holder to submit latest joint inspection report. Hence, committee directed the mine lease holder to submit latest joint inspection report.</p> <p>The Committee after examining the project proposals, presentations, MoEF&amp;CC Notifications &amp; OM's and detailed deliberations, recommended to raise ADS for submission of following:</p> <ol style="list-style-type: none"><li>1. latest joint inspection report</li><li>2. The project proponent shall submit Modified mining plan duly incorporating the excavation details (depth) at Sl. No. 3.2k year wise production of mining plan</li><li>3. Required documents.</li></ol>
Agenda Item No. 239.59	4.84 Ha Ordinary Sand Mine proposed in the name of Jaya Gorasa, Koderu Sand Reach Koderu Village, Achanta Mandal, West Godavari District - Environmental Clearance - Reg.
SIA/AP/MIN /452059/20 23	<p>Category : B2</p> <p>The project proposal is for mining Ordinary Sand in an area of 4.84 Ha with a proposed production quantity of Ordinary Sand Mine - 48,400 m<sup>3</sup>/annum with a condition that the total production during a scheme should be limited to the approved quantity as per Mining scheme plan.</p> <p>The proposed project falls under Item No. 1(a) of the schedule of the EIA Notification 2006 and its amendments thereof Mining of minerals (<math>\leq 250</math> ha of mining lease area in respect of non-coal mine lease).</p> <p>Sri. Mohan Rao, Dy. Director &amp; Sri. Jaya Gorasa of District of Mines and Geology &amp; and their consultant M/s. HECS Pvt Ltd have attended the meeting and presented their proposal. The SEAC Committee noted that:</p> <p>a. As per the approved mining plan dt. 09.11.2023, the total provided mineral reserves are 48,400m<sup>3</sup> and project proponent have not mentioned the excavation details (depth) at Sl. No. 3.2k year wise production of mining plan. Hence, committee directed the project</p>

  
Member Secretary  
SEAC

  
Chairman  
SEAC

**MINUTES OF THE 239<sup>th</sup> MEETING OF STATE EXPERT APPRAISAL COMMITTEE (SEAC), A.P.,  
HELD ON - 25<sup>th</sup> January, 2024 AT VIJAYAWADA, A.P.**

	<p>proponent to submit modified mining plan duly incorporating the excavation details (depth) and also noted that the project proponent has not submitted required documents for consideration of EC</p> <p>b. The committee observed that joint inspection report on feasibility of sand reach conducted by the Revenue Department, Mines &amp; Geology Department, Ground Water Department &amp; Irrigation Department is old report. Hence, committee directed the mine lease holder to submit latest joint inspection report. Hence, committee directed the mine lease holder to submit latest joint inspection report and photographs of adjacent excavations along with the GPS coordinates.</p> <p>The Committee after examining the project proposals, presentations, MoEF&amp;CC Notifications &amp; OM's and detailed deliberations, recommended to raise ADS for submission of following:</p> <ol style="list-style-type: none"> <li>1. latest joint inspection report</li> <li>2. photographs of adjacent excavations along with the GPS coordinates</li> <li>3. The project proponent shall submit Modified mining plan duly incorporating the excavation details (depth) at Sl. No. 3.2k year wise production of mining plan</li> <li>4. Required documents.</li> </ol>
<p>Agenda Item No. 239.60</p>	<p><b>4.60 Ha Ordinary Sand Mine proposed in the name of Jaya Gorasa, Karugorumilli Sand Reach Karugorumilli Village, Achanta Mandal, West Godavari District - Environmental Clearance - Reg.</b></p>
<p>SIA/AP/MIN /452265/2023</p>	<p><b>Category : B2</b></p> <p>The project proposal is for mining Ordinary Sand in an area of 4.60 Ha with a proposed production quantity of Ordinary Sand Mine - 46,000 m<sup>3</sup>/annum with a condition that the total production during a scheme should be limited to the approved quantity as per Mining scheme plan.</p> <p>The proposed project falls under Item No. 1(a) of the schedule of the EIA Notification 2006 and its amendments thereof Mining of minerals (≤250 ha of mining lease area in respect of non-coal mine lease).</p> <p>Sri. Mohan Rao, Dy. Director &amp; Sri. Jaya Gorasa of District of Mines and Geology &amp; and their consultant M/s. HECS Pvt Ltd have attended the meeting and presented their proposal. The SEAC Committee noted that:</p> <ol style="list-style-type: none"> <li>a. As per the approved mining plan dt. 09.11.2023, the total provided mineral reserves are 46,000m<sup>3</sup> and project proponent have not mentioned the excavation details (depth) at Sl. No. 3.2k year wise production of mining plan. Hence, committee directed the project proponent to submit modified mining plan duly incorporating the excavation details (depth) and also noted that the project proponent has not submitted required documents for consideration of EC</li> <li>b. The committee observed that joint inspection report on feasibility of sand reach conducted by the Revenue Department, Mines &amp; Geology Department, Ground Water Department &amp; Irrigation Department is old report. Hence, committee directed the mine lease holder to submit latest joint inspection report. Hence, committee directed the mine lease holder to submit latest joint inspection report and photographs of adjacent excavations along with the GPS coordinates.</li> </ol> <p>The Committee after examining the project proposals, presentations, MoEF&amp;CC Notifications &amp; OM's and detailed deliberations, recommended to raise ADS for submission of following:</p> <ol style="list-style-type: none"> <li>1. latest joint inspection report</li> <li>2. photographs of adjacent excavations along with the GPS coordinates</li> <li>3. The project proponent shall submit Modified mining plan duly incorporating the excavation details (depth) at Sl. No. 3.2k year wise production of mining plan</li> <li>4. Required documents.</li> </ol>
<p>Agenda</p>	<p><b>4.73 Ha Ordinary Sand Mine proposed in the name of Jaya Gorasa, Siddantham -1 Sand</b></p>

  
Member Secretary  
SEAC

  
Chairman  
SEAC





MINUTES OF THE 239<sup>th</sup> MEETING OF STATE EXPERT APPRAISAL COMMITTEE (SEAC), A.P.,  
HELD ON -25<sup>th</sup> January, 2024 AT VIJAYAWADA, A.P.

Item No. 239.61	Reach Siddantham Village, Penugonda Mandal, West Godavari District, - Environmental Clearance - Reg.
SIA/AP/MIN /452075/20 23	<p>Category: B2</p> <p>The project proposal is for mining Ordinary Sand in an area of 4.73 Ha with a proposed production quantity of Ordinary Sand Mine - 47,300 m<sup>3</sup>/annum with a condition that the total production during a scheme should be limited to the approved quantity as per Mining scheme plan.</p> <p>The proposed project falls under Item No. 1(a) of the schedule of the EIA Notification 2006 and its amendments thereof Mining of minerals (<math>\leq 250</math> ha of mining lease area in respect of non-coal mine lease).</p> <p>Sri. Mohan Rao, Dy. Director &amp; Sri. Jaya Gorasaof District of Mines and Geology &amp; and their consultant M/s. HECS Pvt Ltd have attended the meeting and presented their proposal. The SEAC Committee noted that:</p> <p>a. As per the approved mining plan dt. 09.11.2023, the total provided mineral reserves are 47,300m<sup>3</sup> and project proponent have not mentioned the excavation details (depth) at Sl. No. 3.2k year wise production of mining plan. Hence, committee directed the project proponent to submit modified mining plan duly incorporating the excavation details (depth) and also noted that the project proponent has not submitted required documents for consideration of EC</p> <p>b. The committee observed that joint inspection report on feasibility of sand reach conducted by the Revenue Department, Mines &amp; Geology Department, Ground Water Department &amp; Irrigation Department is old report. Hence, committee directed the mine lease holder to submit latest joint inspection report. Hence, committee directed the mine lease holder to submit latest joint inspection report and photographs of adjacent excavations along with the GPS coordinates.</p> <p>The Committee after examining the project proposals, presentations, MoEF&amp;CC Notifications &amp; OM's and detailed deliberations, recommended to raise ADS for submission of following:</p> <ol style="list-style-type: none"><li>1. latest joint inspection report</li><li>2. photographs of adjacent excavations along with the GPS coordinates</li><li>3. The project proponent shall submit Modified mining plan duly incorporating the excavation details (depth) at Sl. No. 3.2k year wise production of mining plan</li><li>4. Required documents.</li></ol>
Agenda Item No. 239.62	4.40 Ha Ordinary Sand Mine proposed in the name of JAYA GORASA, Nadipudi (2023-1) Sand Reach Nadipudi Village, Penugonda Mandal, West Godavari District - Environmental Clearance - Reg.
SIA/AP/MIN /452053/20 23	<p>Category: B2</p> <p>The project proposal is for mining Ordinary Sand in an area of 4.40 Ha with a proposed production quantity of Ordinary Sand Mine - 44,000 m<sup>3</sup>/annum with a condition that the total production during a scheme should be limited to the approved quantity as per Mining scheme plan.</p> <p>The proposed project falls under Item No. 1(a) of the schedule of the EIA Notification 2006 and its amendments thereof Mining of minerals (<math>\leq 250</math> ha of mining lease area in respect of non-coal mine lease).</p> <p>Sri. Mohan Rao, Dy. Director &amp; Sri. Jaya Gorasaof District of Mines and Geology &amp; and their consultant M/s. HECS Pvt Ltd have attended the meeting and presented their proposal. The SEAC Committee noted that:</p> <p>a. As per the approved mining plan dt. 09.11.2023, the total provided mineral reserves are 44,000m<sup>3</sup> and project proponent have not mentioned the excavation details (depth) at Sl.</p>

Member Secretary  
SEAC

Chairman  
SEAC



MINUTES OF THE 239<sup>th</sup> MEETING OF STATE EXPERT APPRAISAL COMMITTEE (SEAC), A.P.,  
HELD ON -25<sup>th</sup> January, 2024 AT VIJAYAWADA, A.P.

	<p>No. 3.2k year wise production of mining plan. Hence, committee directed the project proponent to submit modified mining plan duly incorporating the excavation details (depth) and also noted that the project proponent has not submitted required documents for consideration of EC.</p> <p>b. The committee observed that joint inspection report on feasibility of sand reach conducted by the Revenue Department, Mines &amp; Geology Department, Ground Water Department &amp; Irrigation Department is old report. Hence, committee directed the mine lease holder to submit latest joint inspection report. Hence, committee directed the mine lease holder to submit latest joint inspection report and photographs of adjacent excavations along with the GPS coordinates.</p> <p>The Committee after examining the project proposals, presentations, MoEF&amp;CC Notifications &amp; OM's and detailed deliberations, recommended to raise ADS for submission of following:</p> <ol style="list-style-type: none"><li>1. latest joint inspection report</li><li>2. photographs of adjacent excavations along with the GPS coordinates</li><li>3. excavation details (depth) at Sl. No. 3.2k year wise production of mining plan</li><li>4. Required documents.</li></ol>
Agenda Item No. 239.63	<b>4.40 Ha Ordinary Sand Mine proposed in the name of Jaya Gorasa, Siddantham/2023-2 Sand Reach Siddantham Village, Penugonda Mandal, West Godavari District - Environmental Clearance - Reg.</b>
SIA/AP/MIN /452243/2023	<p><b>Category: B2</b></p> <p>The project proposal is for mining Ordinary Sand in an area of 4.40 Ha with a proposed production quantity of Ordinary Sand Mine - 44,000 m<sup>3</sup>/annum with a condition that the total production during a scheme should be limited to the approved quantity as per Mining scheme plan.</p> <p>The proposed project falls under Item No. 1(a) of the schedule of the EIA Notification 2006 and its amendments thereof Mining of minerals (<math>\leq 250</math> ha of mining lease area in respect of non-coal mine lease).</p> <p>Sri Mohan Rao, Dy. Director &amp; Sri. Jaya Gorasa of District of Mines and Geology &amp; and their consultant M/s. HECS Pvt Ltd have attended the meeting and presented their proposal. The SEAC Committee noted that:</p> <p>a. As per the approved mining plan dt. 09.11.2023, the total provided mineral reserves are 44,000m<sup>3</sup> and project proponent have not mentioned the excavation details (depth) at Sl. No. 3.2k year wise production of mining plan. Hence, committee directed the project proponent to submit modified mining plan duly incorporating the excavation details (depth) and also noted that the project proponent has not submitted required documents for consideration of EC.</p> <p>b. The committee observed that joint inspection report on feasibility of sand reach conducted by the Revenue Department, Mines &amp; Geology Department, Ground Water Department &amp; Irrigation Department is old report. Hence, committee directed the mine lease holder to submit latest joint inspection report. Hence, committee directed the mine lease holder to submit latest joint inspection report and photographs of adjacent excavations along with the GPS coordinates.</p> <p>The Committee after examining the project proposals, presentations, MoEF&amp;CC Notifications &amp; OM's and detailed deliberations, recommended to raise ADS for submission of following:</p> <ol style="list-style-type: none"><li>1. latest joint inspection report</li><li>2. photographs of adjacent excavations along with the GPS coordinates</li><li>3. The project proponent shall submit Modified mining plan duly incorporating the excavation details (depth) at Sl. No. 3.2k year wise production of mining plan</li><li>4. Required documents.</li></ol>
Agenda	<b>4.56 Ha Ordinary Sand Mine proposed in the name of JAYA GORASA, Nadipudi (2023-2)</b>

Member Secretary  
SEAC

Chairman  
SEAC

**MINUTES OF THE 239<sup>th</sup> MEETING OF STATE EXPERT APPRAISAL COMMITTEE (SEAC), A.P.,  
HELD ON -25<sup>th</sup> January, 2024 AT VIJAYAWADA, A.P.**

<b>Item No.</b> 239.64	<b>Sand Reach Nadipudi Village, Penugonda Mandal, West Godavari District - Environmental Clearance - Reg.</b>
<b>SIA/AP/MIN</b> <b>/452056/20</b> <b>23</b>	<p><b>Category : B2</b> The project proposal is for mining Ordinary Sand in an area of 4.56 Ha with a proposed production quantity of Ordinary Sand Mine - 45,600 m<sup>3</sup>/annum with a condition that the total production during a scheme should be limited to the approved quantity as per Mining scheme plan.</p> <p>The proposed project falls under Item No. 1(a) of the schedule of the EIA Notification 2006 and its amendments thereof Mining of minerals (<math>\leq 250</math> ha of mining lease area in respect of non-coal mine lease).</p> <p>Sri. Mohan Rao, Dy. Director &amp; Sri. Jaya Gorasaof District of Mines and Geology &amp; and their consultant M/s. HECS Pvt Ltd have attended the meeting and presented their proposal. The SEAC Committee noted that:</p> <p>a. As per the approved mining plan dt. 09.11.2023, the total provided mineral reserves are 45,600m<sup>3</sup> and project proponent have not mentioned the excavation details (depth) at Sl. No. 3.2k year wise production of mining plan. Hence, committee directed the project proponent to submit modified mining plan duly incorporating the excavation details (depth) and also noted that the project proponent has not submitted required documents for consideration of EC</p> <p>b. The committee observed that joint inspection report on feasibility of sand reach conducted by the Revenue Department, Mines &amp; Geology Department, Ground Water Department &amp; Irrigation Department is old report. Hence, committee directed the mine lease holder to submit latest joint inspection report. Hence, committee directed the mine lease holder to submit latest joint inspection report and photographs of adjacent excavations along with the GPS coordinates.</p> <p>The Committee after examining the project proposals, presentations, MoEF&amp;CC Notifications &amp; OM's and detailed deliberations, recommended to raise ADS for submission of following:</p> <ol style="list-style-type: none"> <li>1. latest joint inspection report</li> <li>2. photographs of adjacent excavations along with the GPS coordinates</li> <li>3. The project proponent shall submit Modified mining plan duly incorporating the excavation details (depth) at Sl. No. 3.2k year wise production of mining plan</li> <li>4. Required documents.</li> </ol>
<b>Agenda</b> <b>Item No.</b> 239.65	<b>4.16 Ha Ordinary Sand Mine proposed in the name of Sairam Sriram, Dacharam Sand Reach Dacharam Village, Kukunoor Mandal, Eluru District (Erstwhile West Godavari District), - Environmental Clearance - Reg.</b>
<b>SIA/AP/MIN</b> <b>/453710/20</b> <b>23</b>	<p><b>Category : B2</b> The project proposal is for mining Ordinary Sand in an area of 4.16 Ha with a proposed production quantity of Ordinary Sand Mine - 41,685 m<sup>3</sup>/annum with a condition that the total production during a scheme should be limited to the approved quantity as per Mining scheme plan.</p> <p>The proposed project falls under Item No. 1(a) of the schedule of the EIA Notification 2006 and its amendments thereof Mining of minerals (<math>\leq 250</math> ha of mining lease area in respect of non-coal mine lease).</p> <p>Sri. Mohan Rao, Dy. Director &amp; Sri. Sairam Sriram of District of Mines and Geology &amp; and their consultant M/s. Pollucare Engineering India Pvt Ltd have attended the meeting and presented their proposal. The SEAC Committee noted that:</p> <p>a. As per the approved mining plan dt. 23.11.2023, the total provided mineral reserves are 41,685m<sup>3</sup> and project proponent have not mentioned the excavation details (depth) at Sl.</p>

  
**Member Secretary**  
**SEAC**

  
**Chairman**  
**SEAC**

**MINUTES OF THE 239<sup>th</sup> MEETING OF STATE EXPERT APPRAISAL COMMITTEE (SEAC), A.P.,  
HELD ON -25<sup>th</sup> January, 2024 AT VIJAYAWADA, A.P.**


	<p>No. 3.2k year wise production of mining plan. Hence, committee directed the project proponent to submit modified mining plan duly incorporating the excavation details (depth) and also noted that the project proponent has not submitted required documents for consideration of EC.</p> <p>b. The committee observed that joint inspection report on feasibility of sand reach conducted by the Revenue Department, Mines &amp; Geology Department, Ground Water Department &amp; Irrigation Department is old report. Hence, committee directed the mine lease holder to submit latest joint inspection report. Hence, committee directed the mine lease holder to submit latest joint inspection report and photographs of adjacent excavations along with the GPS coordinates.</p> <p>The Committee after examining the project proposals, presentations, MoEF&amp;CC Notifications &amp; OM's and detailed deliberations, recommended to raise ADS for submission of following:</p> <ol style="list-style-type: none"> <li>1. latest joint inspection report</li> <li>2. photographs of adjacent excavations along with the GPS coordinates</li> <li>3. The project proponent shall submit Modified mining plan duly incorporating the excavation details (depth) at Sl. No. 3.2k year wise production of mining plan</li> <li>4. Required documents.</li> </ol>
<p>Agenda Item No. 239.66</p>	<p><b>4.96 Ha Ordinary Sand Mine proposed in the name of SairamSriram, Rudramkota-I Sand Reach Rudramkota Village, Velairpadu Mandal, Eluru District (Erstwhile West Godavari District) – Environmental Clearance - Reg.</b></p>
<p>SIA/AP/MIN /453722/2023</p>	<p>Category : B2</p> <p>The project proposal is for mining Ordinary Sand in an area of 4.96 Ha with a proposed production quantity of Ordinary Sand Mine – 49,600 m<sup>3</sup>/annum with a condition that the total production during a scheme should be limited to the approved quantity as per Mining scheme plan.</p> <p>The proposed project falls under Item No. 1(a) of the schedule of the EIA Notification 2006 and its amendments thereof Mining of minerals (≤250 ha of mining lease area in respect of non-coal mine lease).</p> <p>Sri. Mohan Rao, Dy. Director &amp; Sri. Sairam Sriram of District of Mines and Geology &amp; and their consultant M/s. Pollucare Engineering India Pvt ltd have attended the meeting and presented their proposal. The SEAC Committee noted that:</p> <ol style="list-style-type: none"> <li>a. As per the approved mining plan dt. 23.11.2023, the total provided mineral reserves are 49,600m<sup>3</sup> and project proponent have not mentioned the excavation details (depth) at Sl. No. 3.2k year wise production of mining plan. Hence, committee directed the project proponent to submit modified mining plan duly incorporating the excavation details (depth) and also noted that the project proponent has not submitted required documents for consideration of EC</li> <li>b. The committee observed that joint inspection report on feasibility of sand reach conducted by the Revenue Department, Mines &amp; Geology Department, Ground Water Department &amp; Irrigation Department is old report. Hence, committee directed the mine lease holder to submit latest joint inspection report. Hence, committee directed the mine lease holder to submit latest joint inspection report and photographs of adjacent excavations along with the GPS coordinates.</li> </ol> <p>The Committee after examining the project proposals, presentations, MoEF&amp;CC Notifications &amp; OM's and detailed deliberations, recommended to raise ADS for submission of following:</p> <ol style="list-style-type: none"> <li>1. latest joint inspection report</li> <li>2. photographs of adjacent excavations along with the GPS coordinates</li> <li>3. The project proponent shall submit Modified mining plan duly incorporating the excavation details (depth) at Sl. No. 3.2k year wise production of mining plan</li> </ol>

Member Secretary  
SEAC

Chairman  
SEAC

**MINUTES OF THE 239<sup>th</sup> MEETING OF STATE EXPERT APPRAISAL COMMITTEE (SEAC), A.P.,  
HELD ON -25<sup>th</sup> January, 2024 AT VIJAYAWADA, A.P.**


	4. Required documents.
Agenda Item No. 239.67	4.91 Ha Ordinary Sand Mine proposed in the name of SAIRAM SRIRAM, Vinjaram Sand Reach Vinjaram Village, Kukkunoor Mandal, Eluru District (Erstwhile West Godavari District) - Environmental Clearance - Reg.
SIA/AP/MIN /453737/20 23	<p>Category : B2</p> <p>The project proposal is for mining Ordinary Sand in an area of 4.91 Ha with a proposed production quantity of Ordinary Sand Mine - 49,100 m<sup>3</sup>/annum with a condition that the total production during a scheme should be limited to the approved quantity as per Mining scheme plan.</p> <p>The proposed project falls under Item No. 1(a) of the schedule of the EIA Notification 2006 and its amendments thereof Mining of minerals (≤250 ha of mining lease area in respect of non-coal mine lease).</p> <p>Sri. Mohan Rao, Dy. Director &amp; Sri. Sairam Sriram of District of Mines and Geology &amp; and their consultant M/s. Pollucare Engineering India Pvt ltd have attended the meeting and presented their proposal. The SEAC Committee noted that:</p> <ol style="list-style-type: none"> <li>As per the approved mining plan dt. 23.11.2023, the total provided mineral reserves are 49,100m<sup>3</sup> and project proponent have not mentioned the excavation details (depth) at Sl. No. 3.2k year wise production of mining plan. Hence, committee directed the project proponent to submit modified mining plan duly incorporating the excavation details (depth).</li> <li>The committee observed that joint inspection report on feasibility of sand reach conducted by the Revenue Department, Mines &amp; Geology Department, Ground Water Department &amp; Irrigation Department is old report. Hence, committee directed the mine lease holder to submit latest Joint Inspection report. Hence, committee directed the mine lease holder to submit latest Joint inspection report and photographs of adjacent excavations along with the GPS coordinates.</li> <li>The committee noted that the project proponent has not submitted required documents for consideration of EC.</li> </ol> <p>The Committee after examining the project proposals, presentations, MoEF&amp;CC Notifications &amp; OM's and detailed deliberations, recommended to raise ADS for submission of following:</p> <ol style="list-style-type: none"> <li>latest joint inspection report</li> <li>photographs of adjacent excavations along with the GPS coordinates</li> <li>The project proponent shall submit Modified mining plan duly incorporating the excavation details (depth) at Sl. No. 3.2k year wise production of mining plan</li> <li>Required documents.</li> </ol>
Agenda Item No. 239.68	4.93 Ha Ordinary Sand Mine proposed in the name of Sairam Sriram, Vinjaram Ibrahimpeta-Ganapavaram Sand Reach Ibrahimpeta & Ganapavaram Village, Kukunoor Mandal, Eluru District (Erstwhile West Godavari District)- Environmental Clearance - Reg.
SIA/AP/MIN /453753/20 23	<p>Category: B2</p> <p>The project proposal is for mining Ordinary Sand in an area of 4.93 Ha with a proposed production quantity of Ordinary Sand Mine - 49,300 m<sup>3</sup>/annum with a condition that the total production during a scheme should be limited to the approved quantity as per Mining scheme plan.</p> <p>The proposed project falls under Item No. 1(a) of the schedule of the EIA Notification 2006 and its amendments thereof Mining of minerals (≤250 ha of mining lease area in respect of non-coal mine lease).</p>

  
 Member Secretary  
 SEAC

  
 Chairman  
 SEAC

**MINUTES OF THE 239<sup>th</sup> MEETING OF STATE EXPERT APPRAISAL COMMITTEE (SEAC), A.P.,  
HELD ON -25<sup>th</sup> January, 2024 AT VIJAYAWADA, A.P.**

	<p>Sri. Mohan Rao, Dy. Director &amp; Sri. Sairam Sriram of District of Mines and Geology &amp; and their consultant M/s. Pollucare Engineering India Pvt.ltd have attended the meeting and presented their proposal. The SEAC Committee noted that:</p> <p>a. As per the approved mining plan dt. 23.11.2023, the total provided mineral reserves are 49,300 m<sup>3</sup> and project proponent have not mentioned the excavation details (depth) at Sl. No. 3.2k year wise production of mining plan. Hence, committee directed the project proponent to submit modified mining plan duly incorporating the excavation details (depth).</p> <p>b. The committee observed that joint inspection report on feasibility of sand reach conducted by the Revenue Department, Mines &amp; Geology Department, Ground Water Department &amp; Irrigation Department is old report. Hence, committee directed the mine lease holder to submit latest joint inspection report. Hence, committee directed the mine lease holder to submit latest joint inspection report along with the GPS photographs.</p> <p>The Committee after examining the project proposals, presentations, MoEF&amp;CC Notifications &amp; OM's and detailed deliberations, recommended to raise ADS for submission of following:</p> <ol style="list-style-type: none"> <li>1. Latest joint inspection report along with the GPS photographs</li> <li>2. The project proponent shall submit Modified mining plan duly incorporating the excavation details (depth) at Sl. No. 3.2k year wise production of mining plan.</li> </ol>
<p>Agenda Item No. 239.69</p>	<p>4.90 Ha Ordinary Sand Mine proposed in the name of SAIRAM SRIRAM, Rudramkota-II Sand Reach Rudramkota Village, Velatrapadu Mandal, Eluru District (Erstwhile West Godavari District)- Environmental Clearance - Reg.</p>
<p>SIA/AP/MIN /453749/20 23</p>	<p>Category : B2</p> <p>The project proposal is for mining Ordinary Sand in an area of 4.90 Ha with a proposed production quantity of Ordinary Sand Mine - 49,000 m<sup>3</sup>/annum with a condition that the total production during a scheme should be limited to the approved quantity as per Mining scheme plan.</p> <p>The proposed project falls under Item No. 1(a) of the schedule of the EIA Notification 2006 and its amendments thereof Mining of minerals (≤250 ha of mining lease area in respect of non-coal mine lease).</p> <p>Sri. Mohan Rao, Dy. Director &amp; Sri. Sairam Sriram of District of Mines and Geology &amp; and their consultant M/s. Pollucare Engineering India Pvt ltd have attended the meeting and presented their proposal. The SEAC Committee noted that:</p> <p>a. As per the approved mining plan dt. 23.11.2023, the total provided mineral reserves are 49,000m<sup>3</sup> and project proponent have not mentioned the excavation details (depth) at Sl. No. 3.2k year wise production of mining plan. Hence, committee directed the project proponent to submit modified mining plan duly incorporating the excavation details (depth).</p> <p>b. The committee observed that joint inspection report on feasibility of sand reach conducted by the Revenue Department, Mines &amp; Geology Department, Ground Water Department &amp; Irrigation Department is old report. Hence, committee directed the mine lease holder to submit latest joint inspection report. Hence, committee directed the mine lease holder to submit latest joint inspection report along with the GPS photographs.</p> <p>The Committee after examining the project proposals, presentations, MoEF&amp;CC Notifications &amp; OM's and detailed deliberations, recommended to raise ADS for submission of following:</p> <ol style="list-style-type: none"> <li>1. latest joint inspection report along with the GPS photographs</li> <li>2. The project proponent shall submit Modified mining plan duly incorporating the excavation details (depth) at Sl. No. 3.2k year wise production of mining plan</li> </ol>

  
Member Secretary  
SEAC

  
Chairman  
SEAC