



196th

SEAC, A.P.

(Day-2)

24th August, 2022



सत्यमेव जयते

MINUTES OF THE 196th MEETING OF STATE EXPERT APPRAISAL COMMITTEE
(SEAC), ANDHRA PRADESH
HELD ON
24th August, 2022
AT VIJAYAWADA
A.P.



MINUTES OF THE 196th MEETING OF STATE EXPERT APPRAISAL COMMITTEE (SEAC), A.P., HELD ON - 23, 24th & 25th August, 2022 AT VIJAYAWADA, A.P.


Present: The following members were present. (Through Video/ hybrid Conference)

1.	Dr.G.V.R.Srinivasa Rao, Professor, Civil Engineering Department, Andhra University, Visakhapatnam	Chairman
2.	Dr.DineshSankar Reddy Registrar(I/C),Professor of Chemical Engineering, NIT, Tadepalligudem, West Godavari	Member
3.	Prof. G. Gnana Mani, Retd., Professor of Zoology, Andhra University, Visakhapatnam	Member
4.	Prof. U. Shameem. Chairman, Dept. of Zoology, Andhra University, Visakhapatnam	Member Physical presence
5.	Dr.Kiranmai, Assistant Professor, Dept. of Bio Technology, VikramaSimhapuriUniversity,Nellore,SPSRNelloreDistrict	Member
6.	Prof. C. Sasidhar, Professor, Civil Engineering Dept, JNTU, Anantapur	Member
7.	Prof. N. Siva Prasad Reddy, Director (Academics), Brindavan Institute of Technology &Science ,Kurnool	Member
8.	Prof. D. Bharathi, Professor, Dept. of Bio Sciences & Sericulture, Sri PadmavathiMahilaViswaVidhyalayam, Tirupati	Member
9.	Sri KatamneniVenkataRamana, Head of Mining Dept. Government Polytechnic, Narsipatnam.	Member Physical presence
10.	Dr.M. Sunandana Reddy, Associate Professor,RGM College of Engineering & Technology (Autonomous), Nandyal.	Member
11.	Sri Matli. Chandra Sekhar Professor, Head of Department of Civil Engineering, NIT, Warangal.	Member
12.	Dr. G. Madhavi, Associate Professor, Department of Chemistry, Sri Venkateswara University, Tirupati	Member Physical presence
13.	Prof. K. ThyagaRaju,Professor,Department of Bio-Chemistry, S.V.University, Tirupati	Member
14.	Dr.GummallaPrasanthi, Professor, Vijaya Institute of Pharmaceutical Sciences, Vijayawad	Member
15.	Sri. B. Siva Prasad, Chief Environmental Engineer, Andhra Pradesh Pollution Control Board. Vijayawada	Member Secretary



Agenda Item: 196.32	M/s. MVV & MK Housing, Sy. No: 157/1, 2, 3P, 4P, 5, 6, 7P, 8P, 160, 161/3P, 161/4P, Situated at Paradesipalem Village, MarikavalasaMandal, Visakhapatnam District, Andhra Pradesh – Environmental Clearance (EC) – Reg.																												
SIA/AP/MIS/6588 5/2021	<p>Category : B</p> <p>The proposed project is for construction of High Rise Residential building with a total plot area of 71,992.48 Sq.m with built up area- 4,18,013.16 Sq. m with 4000 no.'s of flats.</p> <table border="1"><thead><tr><th>S.No</th><th>Block Details</th><th>No. of Floors</th><th>Built-up Area (Sqm)</th></tr></thead><tbody><tr><td>1.</td><td>Blocks – A to M (13 No.s)</td><td>Ground + 9 Upper Floors</td><td>3,16,073.30</td></tr><tr><td>2.</td><td>Amenities Block</td><td>Ground + 9 Upper Floors</td><td>5,838.88</td></tr><tr><td colspan="3">Sub- Total</td><td>3,21,912.18</td></tr><tr><td>3.</td><td>Parking Area</td><td>Cellar + Stilt</td><td>96,100.98</td></tr><tr><td colspan="3">Total Built-up Area</td><td>4,18,013.16</td></tr><tr><td>4.</td><td>Total No.of Flats</td><td colspan="2">4,000 No.s (2 - BHK)</td></tr></tbody></table> <p>The project falls under Item No. 8 (b) of the schedule of the EIA Notification 2006 and its amendments thereof – covering an area >50 Ha and >1,50,000 Sq. m of the built up area.</p> <p>The proponent and their consultant, M/s. SpaceEnviro Solutions, Hyderabad have attended the meeting.</p> <p>The project proponent has obtained TOR on 31.03.2022 and submitted EIA report.</p> <p>The project proponent has obtained following statutory permissions from concerned departments.</p> <ol style="list-style-type: none">1. The project proponent has obtained irrigation NOC on 27.06.2019.2. The project proponent has obtained forest NOC on 09.03.2022.3. The project proponent has obtained NOC from Airport Authority of India on 03.07.2018.4. The project proponent has obtained fire NOC on 08.12.2020.5. The project proponent has obtained SBC report on 05.05.2018. <p>The committee noted that the 2310 KLD water required for the proposal and Total Wastewater Generation - 1,980 KLD the proponent proposed to provide 2200KLD sewage treatment plant for treating 1980KLD of domestic waste water that generate on commissioning. 806 KLD of waste water is proposed to be recycled as toilet flush water, greenbelt development purpose etc., 976 KLD of</p>	S.No	Block Details	No. of Floors	Built-up Area (Sqm)	1.	Blocks – A to M (13 No.s)	Ground + 9 Upper Floors	3,16,073.30	2.	Amenities Block	Ground + 9 Upper Floors	5,838.88	Sub- Total			3,21,912.18	3.	Parking Area	Cellar + Stilt	96,100.98	Total Built-up Area			4,18,013.16	4.	Total No.of Flats	4,000 No.s (2 - BHK)	
S.No	Block Details	No. of Floors	Built-up Area (Sqm)																										
1.	Blocks – A to M (13 No.s)	Ground + 9 Upper Floors	3,16,073.30																										
2.	Amenities Block	Ground + 9 Upper Floors	5,838.88																										
Sub- Total			3,21,912.18																										
3.	Parking Area	Cellar + Stilt	96,100.98																										
Total Built-up Area			4,18,013.16																										
4.	Total No.of Flats	4,000 No.s (2 - BHK)																											


Member Secretary
SEAC


Chairman
SEAC



	<p>water is proposed to be discharged into municipal sewer.</p> <p>About 8594kgs of garbage is expected to generate for which the proponent proposed to provide garbage suite and composting pits to ensure the disposal as per solid management rules 2016.</p> <p>The committee appraised the application from the Environmental point of view only with respect to liquid, solid and air pollution managements. Zonal regulations, soil mechanics and other aspects are not considered The respective departments' viz., Revenue, Fire, Town planning etc. shall take care of the environmental issues that arises at the time of disaster as per the rules in vogue.</p> <p>The Committee after examining the project proposals, presentations, MoEF&CC' Notifications, EIA report& OMs, detailed deliberations, recommended to issue Environmental Clearance with the following additional conditions.</p> <ol style="list-style-type: none">1. The proponent shall construct and commission STP along with commissioning of project, treat the effluents to meet irrigation standards at any point of time before using for gardening purpose or disposal into municipal drain.2. The proponent shall comply with solid waste management rules 2016.3. The proponent shall ensure sustainable environmental management, solid and liquid wastes and implement environmental conditions given at Appendix-XIV of EIA notification 2006 and its amendments thereof.4. The proponent shall construct rainwater harvesting pit from the roof tops of the buildings and storm water drains to recharge the groundwater and utilize the same within the premises.
Agenda Item: 196.33	2.013 Ha. Mining of Road metal of Smt G. Usha Rani at Sy. No. 90 of Thirupatammapeta Village, RowthulapudiMandal, East Godavari District, Andhra Pradesh – Environmental Clearance – Reg.
SIA/AP/MI N/274988/2022	<p>Category: B2.</p> <p>The proposed project is for mining of Road metal in an area of 2.013 Ha. with a proposed production quantity of Road metal – 45,000 m³/annum with a condition that the total production during a scheme should be limited to the approved quantity as per Mining scheme/ plan.</p> <p>The proposed project falls under Item No. 1(a) of the schedule of the EIA Notification 2006 and its amendments thereof - (i). Mining of minerals (≤ 250 ha of mining lease area in respect of non-coal mine lease).</p> <p>The representative of the proponent and their consultant M/s. PridhviEnvirotech Pvt., Ltd have attended the meeting.</p>


Member Secretary
SEAC


Chairman
SEAC



The Committee noted that as per cluster letter issued by Asst. Director of Mines & Geology, Rajamahendravaram, vide Lr. dated: 19.05.2022. There are Ten existing quarries within the radius of 500 mts area. The total cluster area is 4.013 Ha which is <5.0 Ha and obtained LOI on 07.03.2022.

The Committee noted that the extent of proposed mine lease area is **2.013 Ha**. The project falls under **B2** category.

The proponent volunteered to allocate funds for providing water treatment plant to the santhapaidapalam as a part of Corporate Social Responsibility (CSR) activity.

The Committee after examining the project proposals, presentations, MoEF&CC' Notifications & OMs and detailed deliberations, recommended to issue **Environmental Clearance** with a following additional conditions:

1. The proponent shall comply with the proposals furnished in Environmental management plan.
2. The project proponent shall develop greenbelt along approach roads & village Road sides.
3. The project proponent shall maintain 7.5mt greenbelt in buffer zone and existing buffer zone plantation should not be disturbed.
4. The project proponent shall carryout mining duly maintaining proper benches.
5. The proponent shall take dust suppression measures to meet the CPCB stipulated ambient air quality standards at any point of time.

Agenda Item: 196.34 M/s. MVV & GV Housing, Sy. No: 224/2 Part, Madhurawada, Zone-I, G.V.M.C Limits, Visakhapatnam District, Andhra Pradesh State-**Environmental Clearance (EC) -Reg.**

SIA/AP/MI S/70342/20 21 The Proposal of M/s. MVV & GV Housing is for Environmental Clearance for construction of **RESIDENTIAL HIGH-RISE APARTMENTS**. The Committee noted that the project proponent proposes for construction of **RESIDENTIAL HIGH-RISE APARTMENTS** project with Built Up area - 3,81,822.13Sq.mand total plot area is 37043.59 Sq.m.

S.No	Block Details	No. of Floors	Built Up Area (Sq.m)
1.	Blocks - A to E	25 Upper Floors	2,87,136.48
2.	Amenities Block	Ground + 4 Upper Floors	5,321.57
Sub- Total			2,92,458.05
3.	Parking Area	2 Cellars + 2 Stilts (Blocks A-E)	89,364.08
		2 Cellars (Amenities)	


Member Secretary
SEAC


Chairman
SEAC



Total Built-up Area		3,81,822.13
4.	Total No.of Flats	1,896 No.s

The project falls under Item No. 8 (b) of the schedule of the EIA Notification 2006 and its amendments thereof – covering an area >50 Ha and >1,50,000 Sq. m of the built up area.

The proponent and their consultant, M/s. SpaceEnviro Solutions, Hyderabad have attended the meeting.

The project proponent has obtained TOR on 26.04.2022 and submitted EIA report.

The project proponent has obtained following statutory permissions from concerned departments.

1. The project proponent has obtained NOC from Airport Authority of India on 17.09.2021.
2. The project proponent has obtained fire NOC on 02.12.2021.
3. The project proponent has obtained SBC report from KDM Engineers (India) Pvt Ltd.

The committee noted that the 1330 KLD water required for the proposal and Total Wastewater Generation - 1139.24 KLD the proponent proposed to provide 1250 KLD sewage treatment plant for treating 1139.24 KLD of domestic waste water that generate on commissioning. 462.57 KLD of waste water is proposed to be recycled as toilet flush water, greenbelt development purpose etc., 562.75 KLD of water is proposed to be discharged into municipal sewer.

About 4863.49kgs of garbage is expected to generate for which the proponent proposed to provide garbage suite to ensure the disposal as per solid management rules 2016,

The committee appraised the application from the Environmental point of view only with respect to liquid, solid and air pollution managements. Zonal regulations, soil mechanics and other aspects are not considered The respective departments' viz., Revenue, Fire, Town planning etc. shall take care of the environmental issues that arises at the time of disaster as per the rules in vogue.

The Committee after examining the project proposals, presentations, MoEF&CC' Notifications, EIA report& OMs, detailed deliberations, recommended to issue **Environmental Clearance** with the following additional conditions.

1. The proponent shall construct and commission STP along with commissioning of project, treat the effluents to meet irrigation standards at any point of time before using for gardening purpose or disposal into


Member Secretary
SEAC


Chairman
SEAC



	<p>municipal drain</p> <ol style="list-style-type: none">2. The proponent shall comply with solid waste management rules 2016.3. The proponent shall ensure sustainable environmental management, solid and liquid wastes and implement environmental conditions given at Appendix-XIV of EIA notification 2006 and its amendments thereof.4. The proponent shall construct rainwater harvesting pit from the roof tops of the buildings and storm water drains to recharge the groundwater and utilize the same within the premises.
Agenda Item: 196.35	<p>4.205 Ha. Mining of Road metal, building stone & Gravel of Sri. C. SudarshanReddy at Sy. No. 1191/1(0.503Ha) & 1193(3.702Ha) (Old Sy. No. 120/P) of Mallela Village, ThondurMandal, Y.S.R Kadapa District, Andhra Pradesh State – Environmental Clearance – Reg.</p>
SIA/AP/M IN/285735/ 2022	<p>Category: B2.</p> <p>The proposed project is for mining of Road metal, building stone & Gravel in an area of 4.205 Ha. with a proposed production quantity of Road metal & Building stone – 31,557 m³/annum, Gravel – 4130 m³/annum with a condition that the total production during a scheme should be limited to the approved quantity as per Mining scheme/ plan.</p> <p>The proposed project falls under Item No. 1(a) of the schedule of the EIA Notification 2006 and its amendments thereof - (i). Mining of minerals (≤ 250 Ha of mining lease area in respect of non-coal mine lease).</p> <p>The project proponent and their Ecomen Laboratories Pvt., Ltd., have attended the meeting.</p> <p>The Committee noted that as per cluster letter issued by Asst. Director of Mines & Geology, Yerraguntla, vide Lr. dated: 23.06.2022. There are no existing quarry within the radius of 500 mts area and 3 LOIs issued. And obtained LOI on 25.05.2021.</p> <p>The Committee noted that the extent of proposed mine lease area is 4.205 Ha. The project falls under B2 category. Life of mine is 24 years.</p> <p>The proponent volunteered to allocate funds for providing water treatment plant to the Koravanipalam village as a part of Corporate Social Responsibility (CSR) activity.</p> <p>The Committee after examining the project proposals, presentations, MoEF&CC' Notifications & OMs and detailed deliberations, recommended to issue Environmental Clearance with a following additional conditions:</p> <ol style="list-style-type: none">1. The proponent shall comply with the proposals furnished in Environmental management plan.


Member Secretary
SEAC


Chairman
SEAC



	<ol style="list-style-type: none">2. The project proponent shall develop greenbelt along approach roads & village Road sides.3. The project proponent shall maintain 7.5mt greenbelt in buffer zone and existing buffer zone plantation should not be disturbed.4. The project proponent shall carryout mining duly maintaining proper benches.5. The proponent shall take dust suppression measures to meet the CPCB stipulated ambient air quality standards at any point of time.6. The project proponent shall provide 230m trench on western sideboundary of lease area to prevent surface runoff.
Agenda Item: 196.36	2.960 Ha. Mining of Road metal, building stone, boulders & Gravel of Sri MurakondaVenkata Prasad at Sy. No. 801 of Paritala village, KanchikacherlaMandal, Krishna district, Andhra Pradesh State – Environmental Clearance – Reg.
SIA/AP/MI N/285453/2 022	<p>Category: B2</p> <p>The proposed project is for mining of Road metal, building stone, boulders & Gravel in an area of 2.960 Ha.with a proposed production quantity of Road metal, Building stone, Boulders & Gravel – 15000 m³/annumwith a condition that the total production during a scheme should be limited to the approved quantity as per Mining scheme/ plan.</p> <p>The proposed project falls under Item No. 1(a) of the schedule of the EIA Notification 2006 and its amendments thereof - (i). Mining of minerals (≤ 250 ha of mining lease area in respect of non-coal mine lease).</p> <p>The projectthe proponent and their consultant M/s. Rightsource Industrial Solutions Pvt.Ltd.,have attended the meeting and presented the case.</p> <p>The Committee noted that as per cluster letter issued by Asst. Director of Mines & Geology, Nandigama, vide Lr. dated: 13.03.2022. There are 25 existing quarries within the radius of 500 mts area. The total cluster area is 4.174 Ha which is < 5.0 Ha and obtained LOI on 10.02.2021. Forest is at 155m. The forest letter 16.07.2022 is not clear.</p> <p>The Committee after examining the project proposals, presentations, MoEF&CC' Notifications & OMs and detailed deliberations, recommended to raise ADS for submission of forest NOC in proper format.</p>
Agenda Item: 196.37	4.259 Ha. Mining of Barytes of M/s Yeduguri Enterprises at Sy No 519(Old Sy,No.288Part) of V.KothapalliVillage,VemulaMandal, Y.S.R Kadapa (Dist.), Andhra Pradesh State – Environmental Clearance – Reg.
SIA/AP/MI N/286331/2 022	<p>Category: B2</p> <p>The proposed project is for underground mining of Barytesin an area of 4.259 Ha.with a proposed production quantity of Barytes – 3,770 TPAwith a condition</p>


Member Secretary
SEAC


Chairman
SEAC



	<p>that the total production during a scheme should be limited to the approved quantity as per Mining scheme/ plan.</p> <p>The proposed project falls under Item No. 1(a) of the schedule of the EIA Notification 2006 and its amendments thereof - (i). Mining of minerals (≤ 250 ha of mining lease area in respect of non-coal mine lease).</p> <p>The representative of the proponent and their consultant M/s. Ecomen Laboratories Pvt., Ltd have attended the meeting and presented the case.</p> <p>The Committee noted that as per cluster letter issued by Asst. Director of Mines & Geology, Yerraguntla, vide Lr. dated: 19.05.2022. There are no existing quarry leases within the radius of 500 mts area. This is a standalone mining unit and obtained LOI on 14.03.2022.</p> <p>The Committee noted that the extent of proposed mine lease area is 4.259 Ha. The project falls under B2 category. Life of the mine is 22.88 years.</p> <p>The proponent volunteered to allocate funds for providing water treatment plant of 200LPH to the V.Kothapalli village as a part of Corporate Social Responsibility (CSR) activity.</p> <p>The Committee after examining the project proposals, presentations, MoEF&CC' Notifications & OMs and detailed deliberations, recommended to issue Environmental Clearance with a following additional conditions:</p> <ol style="list-style-type: none">1. The proponent shall comply with the proposals furnished in Environmental management plan.2. The project proponent shall develop greenbelt along approach roads & village Road sides.3. The project proponent shall maintain 7.5mt greenbelt in buffer zone and buffer zone plantation should not be disturbed.4. The project proponent shall carryout mining duly maintaining proper benches.5. The proponent shall take dust suppression measures to meet the CPCB stipulated ambient air quality standards at any point of time.6. The project proponent shall implement DGMS Rules and Regulations.7. The project proponent shall take safety precautions.8. The project proponent shall maintain minimum two no. of shafts and it should be interconnected with each other.
Agenda Item: 196.38	5.0 Ha. Mining of Colour granite of M/s. Surya Prakash Minerals at Sy.No.229 of Marrivedu Village, YeleswaramMandal, East Godavari District – Environmental Clearance – Reg.
SIA/AP/MI N/286337/2 022	The project proponent has not attended the meeting, hence, recommended to raise ADS for seeking reasons for not attending the meeting.
Agenda	1.50 Ha. Mining of Road metal of M/s Sai Bharat Stone Crusher at Survey No


Member Secretary
SEAC


Chairman
SEAC



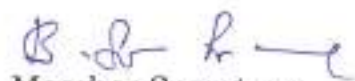
Item: 196.39	USH of Dharmavaram village, AddankiMandal, Prakasam District, Andhra Pradesh State – Environmental Clearance – Reg.
SIA/AP/MI N/286341/2 022	<p>Category: B2Category</p> <p>The proposed project is for mining of Road metal in an area of 1.50 Ha. with a proposed production quantity of Road metal – 28071 m³/annum with a condition that the total production during a scheme should be limited to the approved quantity as per Mining scheme/ plan.</p> <p>The proposed project falls under Item No. 1(a) of the schedule of the EIA Notification 2006 and its amendments thereof - (i). Mining of minerals (≤ 250 ha of mining lease area in respect of non-coal mine lease).</p> <p>The project proponent and their RQPNVSPL Ravikanth, have attended the meeting and presented the case.</p> <p>The Committee noted that as per cluster letter issued by Asst. Director of Mines & Geology, Ongole, vide Lr. dated: 04.05.2022. There is One existing quarry within the radius of 500 mts area and 6 LOIs. The total cluster area is 3.50 Ha and the proponent obtained the LOI on 29.02.2021.</p> <p>The Committee noted that the extent of proposed mine lease area is 1.50 Ha. The project falls under B2 category. Life of the mine is 10 years.</p> <p>The proponent volunteered to allocate funds for providing water treatment plant to the Dharmavaram village as a part of Corporate Social Responsibility (CSR) activity.</p> <p>The Committee after examining the project proposals, presentations, MoEF&CC' Notifications & OMs and detailed deliberations, recommended to issue Environmental Clearance with a following additional conditions:</p> <ol style="list-style-type: none">1. The proponent shall comply with the proposals furnished in Environmental management plan.2. The project proponent shall develop greenbelt along approach roads & village Road sides.3. The project proponent shall maintain 7.5mt greenbelt in buffer zone and existing buffer zone plantation should not be disturbed.4. The project proponent shall carryout mining duly maintaining proper benches.5. The proponent shall take dust suppression measures to meet the CPCB stipulated ambient air quality standards at any point of time.
Agenda Item: 196.40	0.923 Ha. Mining of Limestone slabs (Black) of Sri K. Pullaiah at Survey No. 453 of Ramapuram Village, OwkMandal, Kurnool District, Andhra Pradesh State – Environmental Clearance – Reg.
SIA/AP/MI N/286391/2	Category: B2.


Member Secretary
SEAC


Chairman
SEAC



022	<p>The proposed project is for mining Limestone slabs (Black) in an area of 0.923 Ha. with a proposed production quantity of Limestone slabs (Black)– 8240 m³/annum with a condition that the total production during a scheme should be limited to the approved quantity as per Mining scheme/ plan.</p> <p>The proposed project falls under Item No. 1(a) of the schedule of the EIA Notification 2006 and its amendments thereof - (i). Mining of minerals (<250 ha of mining lease area in respect of non-coal mine lease).</p> <p>The project proponent and their RQPNV SPL Ravikanth, have attended the meeting.</p> <p>The Committee noted that as per latest cluster letter issued by Asst. Director of Mines & Geology, Banaganapalli, vide Lr. dated: 13.06.2022. There are 17 existing quarry leases within the radius of 500 mts. The total cluster area is 3.269 Ha and obtained LOI on 31.01.2022. No drilling and blasting involved.</p> <p>The Committee noted that the extent of proposed mine lease area is 0.923 Ha. The project falls under B2 category. Life of mine is 13 years.</p> <p>The proponent volunteered to provide Surgical beds, chairs, Medical equipment's to the Belum Singavaram PHC as a part of Corporate Social Responsibility (CSR) activity and shall maintain till the life of the mine.</p> <p>The Committee after examining the project proposals, presentations, MoEF&CC' Notifications & OMs and detailed deliberations, recommended to issue Environmental Clearance with a following additional conditions:</p> <ol style="list-style-type: none">1. The proponent shall comply with the proposals furnished in Environmental management plan.2. The project proponent shall develop greenbelt along approach roads & village Road sides.3. The project proponent shall maintain 7.5mt greenbelt in buffer zone and buffer zone plantation should not be disturbed.4. The project proponent shall carry out mining duly maintaining proper benches.5. The proponent shall take dust suppression measures to meet the CPCB stipulated ambient air quality standards at any point of time.
Agenda Item: 196.41	1.295 Ha. Mining of Road metal & Gravel of M/S Sri Venkata Sai Stone Crusher at Sy No. 55 of G. Konduru Village & Mandal, NTR (Old Krishna) District, and Andhra Pradesh – Environmental Clearance – Reg.
SIA/AP/MI N/286399/2 022	The project proponent has not attended the meeting, hence, recommended to raise ADS for seeking reasons for not attending the meeting.
Agenda Item:	24.493 Ha. Mining of Chandana Dolomite & Barytes of Sri. Pathan Topi Khan at Sy.No.728 of Chandana Village, Yadiki Mandala, Anantapuramu District,



Member Secretary
SEAC


Chairman
SEAC



196.42	Andhra Pradesh-515 455 – Terms of Reference – Reg.
SIA/AP/MI N/79162/20 22	<p>Category: B2 at par with B1</p> <p>The proposed project is for mining Chandana Dolomite & Barytes in an area of 24.493 Ha. with a proposed production quantity of Dolomite-239999 TPA Barytes-299.99 TPA with a condition that the total production during a scheme should be limited to the approved quantity as per Mining scheme/ plan. This is an open cast mine.</p> <p>The proposed project falls under Item No. 1(a) of the schedule of the EIA Notification 2006 and its amendments thereof - (i). Mining of minerals (≤ 250 ha of mining lease area in respect of non-coal mine lease).</p> <p>The project proponent and their consultant –M/s. Sai universal mining services have attended the meeting.</p> <p>The Committee noted that as per cluster letter issued by Asst. Director of Mines & Geology, Tadipatri, vide Lr. dated: 20.06.2022. There is one existing quarry lease within the radius of 500 mts area. The total cluster area is 43.302 Ha and obtained LOI on 17.07.2019.</p> <p>The Committee after examining the project proposals, presentations, MoEF&CC' Notifications & OMs and detailed deliberations, <u>recommended to issue Standard TOR with Public Hearing with following additional conditions.</u></p> <ol style="list-style-type: none">1. The project proponent shall prepare cluster(43.302 Ha) EIA and EMP.2. The project proponent shall prepare detailed plantation plan.3. The project proponent shall prepare plan for surface runoff protection measures.
Agenda Item: 196.43	2.0 Ha. Mining of Road metal & Building stone of M/s Praise Mineral at Sy. No. 490/P of Govindampalli Village, ObulavaripalliMandal, Y.S.R Kadapa District, Andhra Pradesh State – Terms of Reference – Reg.
SIA/AP/MI N/79214/20 22	<p>Category: B2</p> <p>The proposed project is for mining Road metal & Building stone in an area of 2.0 Ha. with a proposed production quantity of Road metal & Building stone – 39,748 m³/annum with a condition that the total production during a scheme should be limited to the approved quantity as per Mining scheme/ plan.</p> <p>The proposed project falls under Item No. 1(a) of the schedule of the EIA Notification 2006 and its amendments thereof - (i). Mining of minerals (≤ 250 ha of mining lease area in respect of non-coal mine lease).</p> <p>The project proponent and their consultant M/s. Ecomen Laboratories Pvt., Ltd have attended the meeting.</p> <p>The Committee noted that as per cluster letter issued by Asst. Director of Mines &</p>


Member Secretary
SEAC


Chairman
SEAC



Geology, Kadapa, vide Lr. dated: 12.04.2022. There are 03 existing quarry leases within the radius of 500 mts area. The total cluster area is 8.95 ha. The project proponent obtained work order on 06.07.2015 for period of 10 years and operated the mine after promulgation of S.O.141(E) dt 15.01.2016 without obtaining EC and thus falls under identified violation case as per OM 07.07.2021.

The Committee after examining the project proposals, presentations, MoEF&CC' Notifications & OMs and detailed deliberations, recommended to issue specific (Violation) TOR with Public Hearing with following additional TOR conditions.

1. The project proponent shall prepare cluster EIA and EMP.
2. The project proponent shall prepare detailed plantation plan.
3. The project proponent shall prepare plan for surface runoff protection measures.
4. The project proponent shall incorporate plan for restoration of benches and buffer zone in remediation plan.
5. The proponent is liable to pay the penalties as levied by the concerned competent authority, as per the OM No.28.1.2022 and clause No 12 of SOP dated 07-07-2021, duly incorporating the total production during the violation period and submit the calculation of penalties based on the project cost and the total turnover during the violation period.
6. Credible action under section 15 read with section 19 of E (P) act, 1986 to be initiated by concerned Regional office, APPCB.
7. The project proponent shall carry assessment of ecological damage, remediation plan and natural and community resource augmentation plan and it shall be prepared as an independent chapter in the environment impact assessment report by the accredited consultants. The collection and analysis of data for assessment of ecological damage, preparation of remediation plan and natural and community resource augmentation plan shall be done by an environmental laboratory duly notified under Environment (Protection) Act, 1986, or a environmental laboratory accredited by National Accreditation Board for Testing and Calibration Laboratories, or a laboratory of a Council of Scientific and Industrial Research institution working in the field of environment.
8. The project proponent shall ensure implementation of Environmental Management Plan, comprising remediation plan and natural and community resource augmentation plan corresponding to the ecological damage assessed and economic benefit derived due to violation.
9. The project proponent will be required to submit a bank guarantee equivalent to the amount of remediation plan and Natural and Community Resource Augmentation Plan with the State Pollution Control Board.
10. The project proponent shall give an undertaking by way of affidavit to comply with all the statutory requirements and judgment of Hon'ble Supreme Court dated the 2nd August 2017 in writ petition (Civil) No.144 of 2014 in the matter of common cause verse union of India and Ors. The undertaking inter-alia includes commitment of the PP not to repeat any such violation in future

Agenda

5.0 Ha. Mining of Black Galaxy granite of M/s. Krishna SaiGranites at Sy.


Member Secretary
SEAC


Chairman
SEAC



Item: 196.44	No. 98/1P, 2 & 3P Budawada Village, ChimakurthyMandal, Prakasam District, Andhra Pradesh State – Terms of Reference – Reg.
SIA/AP/MI N/79414/20 22	<p>Category: B2 at par with B1.</p> <p>The proposed project is for mining(expansion)Black Galaxy granite in an area of 5.0 Ha.with a proposed production quantity of Black galaxy granite – 691 m3/annum to 6393 m3/annumwith a condition that the total production during a scheme should be limited to the approved quantity as per Mining scheme/ plan.</p> <p>The proposed project falls under Item No. 1(a) of the schedule of the EIA Notification 2006 and its amendments thereof - (i). Mining of minerals (≤ 250 ha of mining lease area in respect of non-coal mine lease).</p> <p>The representative of proponent and their consultant M/s. SV Enviro Labs & Consultants have attended the meeting.</p> <p>The Committee noted that as per cluster letter issued by Asst. Director of Mines & Geology, Ongole, vide Lr. dated: 23.10.2020. There are 22existing quarry leases within the radius of 500 mts area. The total cluster area is 21.07 Ha.</p> <p>Earlier, the project proponent obtained EC on 03.09.2013.The project proponent has submitted certified compliance vide letter dt.15.06.2021 and submitted previous production details letter from ADMG vide letter dt.30.03.2022.the committee noted that the production quantity not exceeded the EC permitted quantity. The mine is operating with valid CFE and CFO of the Board. No violation observed. Mine lease is valid up to 04.06.24.</p> <p>The Committee after examining the project proposals, presentations, MoEF&CC* Notifications & OMs and detailed deliberations, recommended to issue <u>Standard TOR with Public Hearing with following additional conditions.</u></p> <ol style="list-style-type: none">1. The project proponent shall prepare cluster EIA and EMP.2. The project proponent shall prepare detailed plantation plan.3. The project proponent shall prepare plan for surface runoff protection measures.4. The project proponent shall prepare detailed waste management plan and dust suppression plan.
Agenda Item: 196.45	46.640 Ha. Mining of Colour granite of Sri M.MichaelAntony at Sy.nos. 1/13, 1/14 & 1/23 Vooralova hill V.J.Puram Village, MadugulaMandal, Visakhapatnam District, Andhra Pradesh – Terms of Reference – Reg.
SIA/AP/MI N/79488/20 22	<p>Category: B1.</p> <p>The proposed project is for mining Colour granitein an area of 46.640 Ha.with a proposed production quantity of Colour granite – 41,497 m3/annum with a condition that the total production during a scheme should be limited to the approved quantity as per Mining scheme/ plan.</p>


Member Secretary
SEAC


Chairman
SEAC



	<p>The proposed project falls under Item No. 1(a) of the schedule of the EIA Notification 2006 and its amendments thereof - (i). Mining of minerals (≤ 250 ha of mining lease area in respect of non-coal mine lease).</p> <p>The representative of proponent and their consultant PragathiEnviro Labshave attended the meeting.</p> <p>The Committee noted that as per cluster letter issued by Asst. Director of Mines & Geology, Visakhapatnam, vide Lr. dated: 22.07.2022. There are 04 quarry leases within the radius of 500 mts area. The total cluster area is 73.847Ha which is >5.0 Ha and obtained LOI on 29.07.2021.mine life is 85 years.</p> <p>The Committee after examining the project proposals, presentations, MoEF&CC⁺ Notifications & OMs and detailed deliberations, <u>recommended to issue Standard TOR with Public Hearing with following additional conditions.</u></p> <ol style="list-style-type: none">1. The project proponent shall prepare cluster EIA and EMP.2. The project proponent shall prepare detailed plantation plan.3. The project proponent shall prepare plan for surface runoff protection measures.4. The project proponent shall prepare detailed waste dump management plan and dust suppression plan with financial aspects..
Agenda Item: 196.46	0.728 Ha. Mining of Fire clay of Smt. K.V.V.S.A. Subba Lakshmi at Sy. No. 63/3B, Z.Rangampeta Village, GandepalliMandal, East Godavari District, Andhra Pradesh – Terms of Reference – Violation - Reg.
SIA/AP/MI N/79565/20 22	<p>Category: B2 at par with B1(violation TOR)</p> <p>The proposed project is for mining Fire clayin an area of 0.728 Ha.with a proposed production quantity of Fire clay – 14,000 TPAwith a condition that the total production during a scheme should be limited to the approved quantity as per Mining scheme/ plan.</p> <p>The proposed project falls under Item No. 1(a) of the schedule of the EIA Notification 2006 and its amendments thereof - (i). Mining of minerals (≤ 250 ha of mining lease area in respect of non-coal mine lease).</p> <p>The representative of proponent and their SV Enviro Labs & Consultantshave attended the meeting.</p> <p>The Committee noted that as per cluster letter issued by Asst. Director of Mines & Geology, Rajamahendravaram, vide Lr. dated: 19.05.2022. There are 05 quarry leases within the radius of 500 mts area. The total cluster area 5.342 Ha which is >5.0 Ha.</p> <p>The project proponent obtained mine lease grant order on 14.11.2003. lease period is 19.02.2004 to 18.02.2024 and obtained work order on 19.02.2004.and submitted</p>


Member Secretary
SEAC


Chairman
SEAC



previous production details letter from ADMG on 12.05.2022.

The committee noted that the proponent operated mine from 2016 to 31.03.2022 without obtaining environmental clearance as required under EIA notification 2006 after promulgation of S.O. 141 (E) dt 15.01.2016 and hence to be treated as identified violation case as per OM 07.07.2021.

The Committee after examining the project proposals, presentations, MoEF&CC' Notifications & OMs and detailed deliberations, recommended to issue specific (Violation) TOR with Public Hearing with following additional conditions.

1. The project proponent shall prepare cluster (9.97Ha) EIA and EMP.
2. The project proponent shall prepare detailed plantation plan.
3. The project proponent shall prepare plan for surface runoff protection measures.
4. The project proponent shall in corporate plan for restoration of benches and buffer zone in remediation plan.
5. The proponent is liable to pay the penalties as levied by the concerned competent authority, as per the OM No.28.1.2022 and clause No 12 of SOP dated 07-07-2021, duly incorporating the total production during the violation period and submit the calculation of penalties based on the project cost and the total turnover during the violation period.
6. Credible action under section 15 read with section 19 of E (P) act, 1986 to be initiated by concerned Regional office, APPCB.
7. The project proponent shall carry assessment of ecological damage, remediation plan and natural and community resource augmentation plan and it shall be prepared as an independent chapter in the environment impact assessment report by the accredited consultants. The collection and analysis of data for assessment of ecological damage, preparation of remediation plan and natural and community resource augmentation plan shall be done by an environmental laboratory duly notified under Environment (Protection) Act, 1986, or a environmental laboratory accredited by National Accreditation Board for Testing and Calibration Laboratories, or a laboratory of a Council of Scientific and Industrial Research institution working in the field of environment.
8. The project proponent shall ensure implementation of Environmental Management Plan, comprising remediation plan and natural and community resource augmentation plan corresponding to the ecological damage assessed and economic benefit derived due to violation.
9. The project proponent will be required to submit a bank guarantee equivalent to the amount of remediation plan and Natural and Community Resource Augmentation Plan with the State Pollution Control Board.
10. The project proponent shall give an undertaking by way of affidavit to comply with all the statutory requirements and judgment of Hon'ble Supreme Court dated the 2nd August 2017 in writ petition (Civil) No.144 of 2014 in the matter of common cause verse union of India and Ors. The undertaking inter-alia includes commitment of the PP not to repeat any such violation in future


Member Secretary
SEAC


Chairman
SEAC



Agenda Item: 196.47	2.412 Ha. Mining of China clay of Sri K. SrinivasRao at Sy.No: 21/2A, 22/1B & 22/2, Neeladriraopeta Village H/o Z. Rangampeta Village, GandepalliMandal, East Godavari District, Andhra Pradesh – Terms of Reference – Violation - Reg.
SIA/AP/MI N/79604/20 22	<p>Category: B2 at par with B1</p> <p>The proposed project is for mining China clay in an area of 2.412 Ha. with a proposed production quantity of China clay – 15,000 TPA with a condition that the total production during a scheme should be limited to the approved quantity as per Mining scheme/ plan.</p> <p>The proposed project falls under Item No. 1(a) of the schedule of the EIA Notification 2006 and its amendments thereof - (i). Mining of minerals (≤ 250 ha of mining lease area in respect of non-coal mine lease).</p> <p>The representative of proponent and their SV Enviro Labs & Consultants have attended the meeting.</p> <p>The Committee noted that as per cluster letter issued by Asst. Director of Mines & Geology, Rajamahendravaram vide Lr. dated: 19.05.2022. There are 05 existing quarry leases within the radius of 500 mts area. The total cluster area is 7.072 Ha.</p> <p>The project proponent obtained mine lease on 19.11.2004 and obtained work order on 8.12.2004. lease period is 08.12.2004 to 07.12.2024. Submitted previous production details letter from ADMG on 12.05.2022.</p> <p>The committee noted that the proponent operated mine from 2016 to 31.03.2022 without obtaining environmental clearance as required under EIA notification 2006 after promulgation of S.O. 141 (E) dt 15.01.2016 and hence to be treated as identified violation case as per OM 07.07.2021.</p> <p>The Committee after examining the project proposals, presentations, MoEF&CC' Notifications & OMs and detailed deliberations, <u>recommended to issue specific (Violation) TOR with Public Hearing with following additional conditions.</u></p> <ol style="list-style-type: none">1. The project proponent shall prepare cluster (9.796 Ha) EIA and EMP.2. The project proponent shall prepare detailed plantation plan.3. The project proponent shall prepare plan for surface runoff protection measures.4. The project proponent shall in corporate plan for restoration of benches and buffer zone in remediation plan.5. The proponent is liable to pay the penalties as levied by the concerned competent authority, as per the OM No.28.1.2022 and clause No 12 of SOP dated 07-07-2021, duly incorporating the total production during the violation period and submit the calculation of penalties based on the project cost and the total turnover during the violation period.6. Credible action under section 15 read with section 19 of E (P) act, 1986 to be initiated by concerned Regional office, APPCB.


Member Secretary
SEAC


Chairman
SEAC



	<p>7. The project proponent shall carry assessment of ecological damage, remediation plan and natural and community resource augmentation plan and it shall be prepared as an independent chapter in the environment impact assessment report by the accredited consultants. The collection and analysis of data for assessment of ecological damage, preparation of remediation plan and natural and community resource augmentation plan shall be done by an environmental laboratory duly notified under Environment (Protection) Act, 1986, or a environmental laboratory accredited by National Accreditation Board for Testing and Calibration Laboratories, or a laboratory of a Council of Scientific and Industrial Research institution working in the field of environment.</p> <p>8. The project proponent shall ensure implementation of Environmental Management Plan, comprising remediation plan and natural and community resource augmentation plan corresponding to the ecological damage assessed and economic benefit derived due to violation.</p> <p>9. The project proponent will be required to submit a bank guarantee equivalent to the amount of remediation plan and Natural and Community Resource Augmentation Plan with the State Pollution Control Board.</p> <p>10. The project proponent shall give an undertaking by way of affidavit to comply with all the statutory requirements and judgment of Hon'ble Supreme Court dated the 2nd August 2017 in writ petition (Civil) No.144 of 2014 in the matter of common cause verse union of India and Ors. The undertaking inter-alia includes commitment of the PP not to repeat any such violation in future</p>
Agenda Item: 196.48	16.990 Ha. Mining of Road metal & Building stone of Sri.G.Murali at Sy. No. 181/Part, Nidimamdi Village, PuttaparthiMandal in Ananthapuramu District A.P- Terms of Reference - Reg.
SIA/AP/MI N/79645/20 22	<p>Category: B2 at par with B1</p> <p>The proposed project is for mining Road metal & Building stone in an area of 16.990 Ha. with a proposed production quantity of Mining of Road metal & Building stone - 2,09,599.60 m³/annumwith a condition that the total production during a scheme should be limited to the approved quantity as per Mining scheme/ plan.</p> <p>The proposed project falls under Item No. 1(a) of the schedule of the EIA Notification 2006 and its amendments thereof - (i). Mining of minerals (≤ 250 ha of mining lease area in respect of non-coal mine lease).</p> <p>The representative of the proponent and their VVN Technologies Pvt., Ltd have attended the meeting.</p> <p>The Committee noted that as per cluster letter issued by Asst. Director of Mines & Geology, Anantapuramu, vide Lr. dated: 25.03.2022. There are noexisting quarry leases within the radius of 500 mts area. This is a standalone mining unit and obtained LOI on 08.02.2022.</p>


Member Secretary
SEAC


Chairman
SEAC



	<p>The Committee after examining the project proposals, presentations, MoEF&CC' Notifications & OMs and detailed deliberations, <u>recommended to issue Standard TOR with Public Hearing with following additional conditions.</u></p> <ol style="list-style-type: none">1. The project proponent shall prepare EIA and EMP.2. The project proponent shall prepare detailed plantation plan.3. The project proponent shall prepare plan for surface runoff protection measures.
Agenda Item: 196.49	17.960 Ha. Mining of Road metal & Building stone of Sri G.LakshmiNarayana at Sy.No. 181/Part of Nidimamidi Village, PuttaparthiMandal, Anantapuramu District, Andhra Pradesh - Terms of Reference - Reg.
SIA/AP/MI N/79624/20 22	<p>Category: B2 at par with B1</p> <p>The proposed project is for mining Road metal & Building stone in an area of 17.960 Ha. with a proposed production quantity of Mining of Road metal & Building stone - 1,75,962.80 m³/annum with a condition that the total production during a scheme should be limited to the approved quantity as per Mining scheme/ plan.</p> <p>The proposed project falls under Item No. 1(a) of the schedule of the EIA Notification 2006 and its amendments thereof - (i). Mining of minerals (≤ 250 ha of mining lease area in respect of non-coal mine lease).</p> <p>The project proponent and their VVN Technologies Pvt., Ltd have attended the meeting.</p> <p>The Committee noted that as per cluster letter issued by Asst. Director of Mines & Geology, Anantapuramu, vide Lr. dated: 25.03.2022. There are no existing quarry leases within the radius of 500 mts area. This is a standalone mining unit and obtained LOI on 08.08.2018. life is 47 years.</p> <p>The Committee after examining the project proposals, presentations, MoEF&CC' Notifications & OMs and detailed deliberations, <u>recommended to issue Standard TOR with Public Hearing with following additional conditions.</u></p> <ol style="list-style-type: none">1. The project proponent shall prepare EIA and EMP.2. The project proponent shall prepare detailed plantation plan.3. The project proponent shall prepare plan for surface runoff protection measures.
Agenda Item: 196.50	1.0 Ha. Mining of Colour granite of M/s Raghavendra granites at Sy.No. 561 of Murikipudi Village, ChilakaluripetMandal, Guntur District, Andhra Pradesh - Terms of Reference - Reg.
SIA/AP/MI N/79657/20	Category: B2 at par with B1.


Member Secretary
SEAC


Chairman
SEAC



22	<p>The proposed project is for mining Colour granite in an area of 1.0 Ha. with a proposed production quantity of Colour granite – 1402 m³/annum with a condition that the total production during a scheme should be limited to the approved quantity as per Mining scheme/ plan.</p> <p>The proposed project falls under Item No. 1(a) of the schedule of the EIA Notification 2006 and its amendments thereof - (i). Mining of minerals (<250 ha of mining lease area in respect of non-coal mine lease).</p> <p>The representative of proponent and their M/s. Rightsource Industrial Solutions Pvt.Ltd have attended the meeting.</p> <p>The Committee noted that as per cluster letter issued by Asst. Director of Mines & Geology, Guntur, vide Lr. dated: 27.01.2022. There are 02 existing quarry leases within the radius of 500 mts area. The total cluster area is 6.707 Ha and obtained LOI on 28.09.2021.</p> <p>The Committee after examining the project proposals, presentations, MoEF&CC' Notifications & OMs and detailed deliberations, <u>recommended to issue Standard TOR with Public Hearing with following additional conditions.</u></p> <ol style="list-style-type: none">1. The project proponent shall prepare cluster (9.147 Ha) EIA and EMP based on latest cluster letter.2. The project proponent shall submit latest cluster letter at the time of applying for EC.3. The project proponent shall prepare detailed plantation plan.4. The project proponent shall prepare plan for surface runoff protection measures.5. The project proponent shall prepare detailed waste management plan and dust suppression plan.
Agenda Item: 196.51	2.390 Ha. Mining of Quartz of Sri. Mayana Shafiulla khan at Sy. No. 1206 Part of Nooliveedu Village, Galiveedu Mandal, Y.S.R. District, Andhra Pradesh State – Environmental Clearance – Reg.
SIA/AP/MI N/284379/2 022	<p>Category: B2</p> <p>The proposed project is for mining of Quartz in an area of 2.390 Ha. with a proposed production quantity of Quartz – 21,253 TPA with a condition that the total production during a scheme should be limited to the approved quantity as per Mining scheme/ plan.</p> <p>The proposed project falls under Item No. 1(a) of the schedule of the EIA Notification 2006 and its amendments thereof - (i). Mining of minerals (<250 ha of mining lease area in respect of non-coal mine lease).</p> <p>The project proponent and their consultant Ecomen Laboratories Pvt., Ltd have attended the meeting.</p>


Member Secretary
SEAC


Chairman
SEAC



	<p>The Committee noted that as per cluster letter issued by Asst. Director of Mines & Geology, Kadapa, vide Lr. dated: 15.12.2021. There are no existing quarry leases within the radius of 500 mts area. This is a standalone mining unit and obtained LOI on 04.10.2021. and the project proponent submitted approved modified mining plan as per NGT norms by leaving 0.4560 Ha as a non-mining zone. The modified mining plan approved on 13.06.2022.</p> <p>The Committee noted that the extent of proposed mine lease area is 2,390 Ha. The project falls under B2 category. Mine life 21 years.</p> <p>The proponent volunteered to provide Digital Class Rooms and primary benches to the Nooliveedu village Corporate Social Responsibility (CSR) activity and shall maintain till the life of the mine.</p> <p>The Committee after examining the project proposals, presentations, MoEF&CC' Notifications & OMs and detailed deliberations, <u>recommended to issue Environmental Clearance with a following additional conditions:</u></p> <ol style="list-style-type: none">1. The proponent shall comply with the proposals furnished in Environmental management plan.2. The project proponent shall develop greenbelt along approach roads & village Road sides.3. The project proponent shall maintain 7.5mt greenbelt in buffer zone and existing buffer zone plantation should not be disturbed.4. The project proponent shall take surface runoff protection measures.5. The project proponent shall provide 150m trench on Eastern side lease boundary area of the mine.6. The proponent shall take dust suppression measures to meet the CPCB stipulated ambient air quality standards at any point of time.
Agenda Item: 196.52	13.976 Ha. Mining of Road metal & Building stone of Sri G.Lokesh at Sy. No. 181/Part of Nidimamidi Village, Puttaparthi Mandal, Anantapuramu District, AP – Terms of Reference - Reg.
SIA/AP/MI N/79623/20 22	Category: B2 at par with B1 The proposed project is for mining Road metal & Building stone in an area of 13.976 Ha. with a proposed production quantity of Road metal & Building stone – 1,33,910 m³/annum with a condition that the total production during a scheme should be limited to the approved quantity as per Mining scheme/ plan. The proposed project falls under Item No. 1(a) of the schedule of the EIA Notification 2006 and its amendments thereof - (i). Mining of minerals (<250 ha of mining lease area in respect of non-coal mine lease).


Member Secretary
SEAC


Chairman
SEAC



	<p>The project proponent and their M/s. VVN Technologies Pvt., Ltd have attended the meeting.</p> <p>The Committee noted that as per cluster letter issued by Asst. Director of Mines & Geology, Anantapuramu, vide Lr. dated: 25.03.2022. There are no existing quarry leases within the radius of 500 mts area and this is a standalone mining unit and obtained LOI on 08.08.2018.</p> <p>The Committee after examining the project proposals, presentations, MoEF&CC' Notifications & OMs and detailed deliberations, <u>recommended to issue Standard TOR with Public Hearing with following additional conditions.</u></p> <ol style="list-style-type: none">1. The project proponent shall prepare cluster EIA and EMP including all LOIs..2. The project proponent shall prepare detailed plantation plan.3. The project proponent shall prepare plan for surface runoff protection measures.
Agenda Item: 196.53	2.0 Ha. Mining of Road metal & Building stone of Sri.M.Amarnath at Sy. No. 15/1 & 15/2 of Somalapuram Village, D.HirchalMandal, Ananthapuramu District, Andhra Pradesh- Terms of Reference - Reg.
SIA/AP/MI N/76112/20 22	The Committee after examining the project proposals, presentations, MoEF&CC' Notifications & OMs and detailed deliberations, recommended to raise ADS to attend proper authorized person or project proponent.
Agenda Item: 196.54	7.559 Ha. Mining of Barytes of Smt. C. Padmavathi at Sy.No. 425/1, Godlavedu Village, BrahmamgariMattamMandal, Y.S.R Kadapa District. A.P - Terms of Reference - Reg.
SIA/AP/MI N/80121/20 22	<p>Category: B2 at par with B1</p> <p>The proposed project is for underground mining of Barytes in an area of 7.559 Ha. with a proposed production quantity of Barytes-7929 TPA with a condition that the total production during a scheme should be limited to the approved quantity as per Mining scheme/ plan.</p> <p>The proposed project falls under Item No. 1(a) of the schedule of the EIA</p>


Member Secretary
SEAC


Chairman
SEAC



	<p>Notification 2006 and its amendments thereof - (i). Mining of minerals (≤ 250 ha of mining lease area in respect of non-coal mine lease).</p> <p>The representative of proponent and their M/s. Ecomen Laboratories Pvt., Ltd have attended the meeting.</p> <p>The Committee noted that as per cluster letter issued by Asst. Director of Mines & Geology, Kadapa, vide Lr. dated: 17.02.2022. There are no existing quarry leases within the radius of 500 mts area and 4 LOIs issued and obtained on LOI on 17.12.2021.</p> <p>The Committee after examining the project proposals, presentations, MoEF&CC' Notifications & OMs and detailed deliberations, <u>recommended to issue Standard TOR with Public Hearing with following additional conditions.</u></p> <ol style="list-style-type: none">1. The project proponent shall prepare cluster EIA and EMP including all LOIs2. The project proponent shall prepare detailed plantation plan.3. The project proponent shall prepare plan for surface runoff protection measures.
<p>Agenda Item: 196.55</p>	<p>3.781 Ha. Mining of Quartz & Dolomite of M/s. DVS Mines & Minerals at Sy. No: Sy. No. 276/P of Botimeedipalli Village, Obulavaripalli Mandal, Y.S.R. District, Andhra Pradesh – Terms of Reference - Reg.</p>
<p>SIA/AP/MI N/80926/20 22</p>	<p>Category: B2 at par with B1</p> <p>The proposed project is for mining Quartz & Dolomite in an area of 3.781 Ha. with a proposed production quantity of Quartz – 32,355 TPA, Dolomite – 57,120 TPA with a condition that the total production during a scheme should be limited to the approved quantity as per Mining scheme/ plan.</p> <p>The proposed project falls under Item No. 1(a) of the schedule of the EIA Notification 2006 and its amendments thereof - (i). Mining of minerals (≤ 250 ha of mining lease area in respect of non-coal mine lease).</p> <p>The project proponent and their consultant Ecomen Laboratories Pvt., Ltd have attended the meeting.</p>


Member Secretary
SEAC


Chairman
SEAC



	<p>The Committee noted that as per cluster letter issued by Asst. Director of Mines & Geology, Kadapa, vide Lr. dated: 29.06.2022 There are 02 existing quarry leases within the radius of 500 mts area. The total cluster area is 8.53Ha and obtained LOI on 21.04.2022.</p> <p>The Committee after examining the project proposals, presentations, MoEF&CC' Notifications & OMs and detailed deliberations, <u>recommended to issue Standard TOR with Public Hearing with following additional conditions.</u></p> <ol style="list-style-type: none">1. The project proponent shall prepare cluster EIA and EMP.2. The project proponent shall prepare detailed plantation plan.3. The project proponent shall adopt controlled blasting as the road is located at 400mt distance.4. The project proponent shall prepare plan for surface runoff protection measures.
Agenda Item: 196.56	4.464 Ha. Mining of Morrum/Gravel/Ordinary Earth of Sri.S.Yellareddy at Sy. No. 919/1P of Chinnachowk Village, KadapaMandal, YSR Kadapa District, Andhra Pradesh – Terms of Reference - Reg.
SLA/AP/MI N/81079/20 22	<p>Category: B2at par with B1</p> <p>The proposed project is for mining Morrum/Gravel/Ordinary Earth in an area of 4.464 Ha. with a proposed production quantity of Morrum/Gravel/Ordinary Earth – 46,623 m³/annum with a condition that the total production during a scheme should be limited to the approved quantity as per Mining scheme/ plan.</p> <p>The proposed project falls under Item No. 1(a) of the schedule of the EIA Notification 2006 and its amendments thereof - (i). Mining of minerals (≤ 250 ha of mining lease area in respect of non-coal mine lease).</p> <p>The representative of proponent and their M/s. Ecomen Laboratories Pvt., Ltd., have attended the meeting.</p> <p>The Committee noted that as per cluster letter issued by Asst. Director of Mines & Geology, Kadapa, vide Lr. dated: 04.07.2022. There are 02 existing quarry leases within the radius of 500 mts area. The total cluster area is 10.224 Ha and obtained LOI on 21.06.2022.</p>


Member Secretary
SEAC


Chairman
SEAC



The Committee noted that the extent of proposed mine lease area is 4.464 Ha. The project falls under **B2 category**. Mine life 13 years.

The Committee after examining the project proposals, presentations, MoEF&CC' Notifications & OMs and detailed deliberations, recommended to issue **Standard TOR with Public Hearing** with following additional TOR conditions,

1. The project proponent shall prepare cluster EIA and EMP.
2. The project proponent shall prepare detailed plantation plan.
3. The project proponent shall prepare plan for surface runoff protection measures.


Member Secretary
SEAC


Chairman
SEAC

