

Minutes of 116th Meeting of SEIAA, Odisha Held on 26.04.2023 & 27.04.2023

(xvi) Whether the DSR has been prepared as per the MoEF& CC, Govt. of India Notification S.O. 3611(E) dated 25.07.2018, Sustainable sand mining guidelines-2016 and Enforcement & Monitoring Guideline for sand mining-2020 and as per the Hon'ble Supreme Court order vide its order dated 10.11.2021 in Civil Appeal Nos. 3661-3662 of 2020 (State of Bihar Vrs. Pawan Kumar and Others)- **No**

(xvii) Any deficiencies/omission have been noticed in the above documents- **NA**

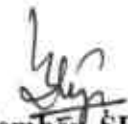
Whether SEAC recommended the proposal – Yes, SEAC have already recommended the specific ToR for such proposals(<25Ha) in its meeting dated 17.11.2020 and have also recommended that the SEIAA will consider such proposals in its meeting for issue of ToR.


Decision of Authority

After detailed deliberation, the Authority decided to issue both standard and specific ToR applicable for stone quarry for EIA study along with public hearing.


Member Secretary, SEIAA

APPROVED BY


Member, SEIAA


Chairman, SEIAA

Minutes of 116th Meeting of SEIAA, Odisha Held on 26.04.2023 & 27.04.2023

AGENDA No.116.16	
Proposal No.	SIA/OR/MIN/416269/2023
Date of Application	24.02.2023
File No.	416269/328-MINB1/02-2023
Project Type	ToR
Category	B1
Project/Activity including Schedule No.	1(a)-Mining of Minerals
Name of the Project	Proposal of Tahasildar, Jharsuguda for ToR for mining of stone from Kandakuda Hillocks (consists of Kandakuda Stone Quarry B & C) over 25.55 Acres or 10.339 Hectares in Village- Kandakuda, Tahasil- Jharsuguda, District- Jharsuguda
Name of the company/Organization	Applicant: Tahasildar, Jharsuguda.
Location of Project	Village- Kandakuda, Tahasil- Jharsuguda, District- Jharsuguda

Proposal in brief :

The highlights of the proposal as ascertained from the application and as revealed from proceedings/discussion held during the meeting of SEAC/SEIAA, are given as under.

- (i) This is a proposal for mining of Stone from Kandakuda Hillocks (consists of Kandakuda Stone Quarry B & C) over 25.55 Acres or 10.339 Hectares in Village- Kandakuda, Tahasil- Jharsuguda, District- Jharsuguda.
- (ii) The mining area is a part of Survey of India Toposheet No. F44R13 bounded by Latitude: 83°51'55.94"E to 83°52'20.21"E and Longitude: 83°51'43.63"E to 83°52'18.64"E.
- (iii) The mining lease is an identified sairat source in the DSR. The Kandakuda Stone Quarry B & Csairat source will be leased out under the OMMC Rules, 2016 by Tahasildar, Jharsuguda to the successful bidder (lessee) on the basis of public auction for a lease period of 5 years.
- (iv) Documents submitted: -Form-1, PFR, DLC, checklist, Mining Plan and approval letter, DSR, Village sheet, Cluster certificate from Tahasildar, topo map etc.
- (v) Distance from nearest sanctuary/ESZ- Debrigarh WLS-45.42km
- (vi) Whether the lease area coming in DLC report-No as submitted by Tahasildar, Jharsuguda vide letter no. Nil dated 18.10.2022.
- (vii) Whether submitted scrutiny-No as Tahasildar is the applicant
- (viii) Whether submitted KML file-Yes
- (ix) Whether the lease area reflecting in DSR-Yes
- (x) Method of mining-Semi-mechanized with blasting
- (xi) Distance from nearest road/railway bridge-9.50 km, village -0.50 km
- (xii) Whether it is part of cluster – Yes
- (xiii) Whether EC obtained earlier-No.
- (xiv) Date of approval of mining plan- DDG, O/o the JDG, Zonal Survey, Sambalpur on dated 23.09.2022.
- (xv) Production capacity per annum-9000 cum/annum(max.), total production in 5 years period- 45000 cum, Geological reserve- 1041968 cum and Mineable reserve- 482053 cum.
- (xvi) Proposed mining depth as per approved mining plan- 6.0 meter

Minutes of 116th Meeting of SEIAA, Odisha Held on 26.04.2023 & 27.04.2023

(xvii) Whether the DSR has been prepared as per the MoEF& CC, Govt. of India Notification S.O. 3611(E) dated 25.07.2018, Sustainable sand mining guidelines-2016 and Enforcement & Monitoring Guideline for sand mining-2020 and as per the Hon'ble Supreme Court order vide its order dated 10.11.2021 in Civil Appeal Nos. 3661-3662 of 2020 (State of Bihar Vrs. Pawan Kumar and Others)- **No**

(xviii) Any deficiencies/omission have been noticed in the above documents- **NA**

Whether SEAC recommended the proposal – Yes, SEAC have already recommended the specific ToR for such proposals(<25Ha) in its meeting dated 17.11.2020 and have also recommended that the SEIAA will consider such proposals in its meeting for issue of ToR.

Decision of Authority

After detailed deliberation, the Authority decided to issue both standard and specific ToR applicable for stone quarry for EIA study along with public hearing.


Member Secretary, SEIAA

APPROVED BY


Member, SEIAA
25.5.23


Chairman, SEIAA
25.5.2023

Minutes of 116th Meeting of SEIAA, Odisha Held on 26.04.2023 & 27.04.2023

AGENDA No.116.17	
Proposal No.	SIA/OR/MIN/417084/2023
Date of Application	24.02.2023
File No.	417084/329-MINB1/02-2023
Project Type	ToR
Category	B1
Project/Activity including Schedule No.	1(a)-Mining of Minerals
Name of the Project	Proposal of Tahasildar ,Kolabira for ToR for mining of sand from K. Samasingha and Sodamal Sand Bed Cluster over an area 44.60Ac or 18.048Ha. in village- Sodamal and K. Samasingha, Tahasil- Kolabira, District- Jharsuguda
Name of the company/Organization	Applicant: Tahasildar, Kolabira.
Location of Project	village- Sodamal and K. Samasingha, Tahasil- Kolabira, District- Jharsuguda

Proposal in brief :

The highlights of the proposal as ascertained from the application and as revealed from proceedings/discussion held during the meeting of SEAC/SEIAA, are given as under.

- (i) This is a proposal for mining of sand from K. Samasingha and Sodamal Sand Bed Cluster over an area 44.60Ac or 18.048Ha. bearing Khata No.-491,490, Plot No.-1650,423(p),913,3361(p) in village- Sodamal and K. Samasingha, Tahasil- Kolabira, District- Jharsuguda.
- (ii) The mining area is a part of Survey of India Toposheet No. F45M1 bounded by Latitude: 21°45'36.30"N to 21°46'03.20"N and Longitude: 84°09'32.90"E to 84°10'13.00"E.
- (iii) The mining lease is an identified sairat source in the DSR. The K. Samasingha and Sodamal Sand Bed Cluster sairat source will be leased out under the OMMC Rules, 2016 by Tahasildar, Kolabirato the successful bidder (lessee) on the basis of public auction for a lease period of 5 years.
- (iv) Documents submitted: -Form-1, PFR, DLC, checklist, Mining Plan and approval letter, DSR, Village sheet, Cluster certificate from Tahasildar, topo map etc.
- (v) Distance from nearest sanctuary/ESZ- Ushakothi WLS-31.8km
- (vi) Whether submitted KML file-yes
- (vii) Whether the lease area reflecting in DSR-Yes
- (viii) Method of mining-manual, River-Bhedan River
- (ix) Distance from nearest road bridge-0.65 km, village -0.45 km
- (x) Whether it is part of cluster – Yes
- (xi) Whether EC obtained earlier-No.
- (xii) Date of approval of mining plan-DDG, O/o the JDG, Zonal Survey, Sambalpur on dated 23.09.2022.
- (xiii) Production capacity per annum-28000 cum/annum (max.) & 6632 cum/annum(max), total production in 5 years period-140000 cum & 33160cum (GT-173160cum), Geological reserve-47271 cum,1.5m depth & 67881cum,1.0m depth and Mineable reserve- 45318 cum, 1.5m depth & 60987 cum,1.0m depth.
- (xiv) Proposed mining depth as per approved mining plan- 1.0m to 1.5m

Minutes of 116th Meeting of SEIAA, Odisha Held on 26.04.2023 & 27.04.2023

- (xv) Whether the DSR has been prepared as per the MoEF& CC, Govt. of India Notification S.O. 3611(E) dated 25.07.2018, Sustainable sand mining guidelines-2016 and Enforcement & Monitoring Guideline for sand mining-2020 and as per the Hon'ble Supreme Court order vide its order dated 10.11.2021 in Civil Appeal Nos. 3661-3662 of 2020 (State of Bihar Vrs. Pawan Kumar and Others)- **No**
- (xvi) Whether the replenishment rate study of sand was done as per the Enforcement & Monitoring Guideline for sand mining-2020-NA
- (xvii) Any deficiencies/omission have been noticed in the above documents- NA

Whether SEAC recommended the proposal – Yes, SEAC have already recommended the specific ToR for such proposals(<25Ha) in its meeting dated 17.11.2020 and have also recommended that the SEIAA will consider such proposals in its meeting for issue of ToR.

Decision of Authority

After detailed deliberation, the Authority decided to issue both standard and specific ToR applicable for sand quarry for EIA study along with public hearing.


Member Secretary, SEIAA

APPROVED BY


Member, SEIAA


Chairman, SEIAA

Minutes of 116th Meeting of SEIAA, Odisha Held on 26.04.2023 & 27.04.2023

AGENDA No.116.18	
Proposal No.	SIA/OR/MIN/417045/2023
Date of Application	24.02.2023
File No.	417045/330-MINB1/02-2023
Project Type	ToR
Category	B1
Project/Activity including Schedule No.	1(a)-Mining of Minerals
Name of the Project	Proposal of Tahasildar ,Kolabira for ToR for mining of sand from Salhepali Sand Bed over an area of 5.058 Ha or 12.50 Acres at village- Salhepali, Tahasil- Kolabira, District- Jharsuguda
Name of the company/Organization	Applicant: Tahasildar ,Kolabira.
Location of Project	village- Salhepali, Tahasil- Kolabira, District- Jharsuguda

Proposal in brief :

The highlights of the proposal as ascertained from the application and as revealed from proceedings/discussion held during the meeting of SEAC/SEIAA, are given as under.

- (i) This is a proposal for mining of sand from Salhepali Sand Bed over an area of 5.058 Ha or 12.50 Acres bearing Khata No.-113(AAA), Plot No.-1(p) at village- Salhepali, Tahasil- Kolabira, District- Jharsuguda.
- (ii) The mining area is a part of Survey of India Toposheet No. F45M1 bounded by Latitude: 21°47'25.32"N to 21°47'53.62"N and Longitude: 84°07'04.96"E to 84°07'36.77"E.
- (iii) The mining lease is an identified sairat source in the DSR. The Salhepali Sand Bed sairat source will be leased out under the OMMC Rules, 2016 by Tahasildar, Kolabirato the successful bidder (lessee) on the basis of public auction for a lease period of 5 years.
- (iv) Documents submitted: -Form-1, PFR, DLC, checklist, Mining Plan and approval letter, DSR, Village sheet, Cluster certificate from Tahasildar, topo map etc.
- (v) Distance from nearest sanctuary/ESZ- Ushakothi WLS-37.13km
- (vi) Whether submitted KML file-Yes
- (vii) Whether the lease area reflecting in DSR-Yes
- (viii) Method of mining-Manual,River-IB River
- (ix) Distance from nearest road bridge-4.39 km, village -0.49 km
- (x) Whether it is part of cluster - No
- (xi) Whether EC obtained earlier-No
- (xii) Date of approval of mining plan- DDG, O/o the JDG,Zonal Survey,Sambalpur on dated 23.09.2022.
- (xiii) Production capacity per annum-5000 cum/annum(max.), total production in 5 years period- 25000 cum, Geological reserve-32354 cum and Mineable reserve-21797 cum.
- (xiv) Proposed mining depth as per approved mining plan- 1.5 meter
- (xv) Whether the DSR has been prepared as per the MoEF& CC, Govt. of India Notification S.O. 3611(E) dated 25.07.2018, Sustainable sand mining guidelines-2016 and Enforcement & Monitoring Guideline for sand mining-2020 and as per the Hon'ble Supreme Court order vide its

Minutes of 116th Meeting of SEIAA, Odisha Held on 26.04.2023 & 27.04.2023

order dated 10.11.2021 in Civil Appeal Nos. 3661-3662 of 2020 (State of Bihar Vrs. Pawan Kumar and Others)- No

(xvi) Whether the replenishment rate study of sand was done as per the Enforcement & Monitoring Guideline for sand mining-2020-NA


(xvii) Whether the replenishment rate study of sand was done as per the Enforcement & Monitoring Guideline for sand mining-2020-NA

(xviii) Any deficiencies/omission have been noticed in the above documents- NA

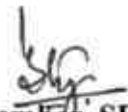
Whether SEAC recommended the proposal – Yes, SEAC have already recommended the specific ToR for such proposals(<25Ha) in its meeting dated 17.11.2020 and have also recommended that the SEIAA will consider such proposals in its meeting for issue of ToR.

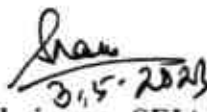
Decision of Authority

After detailed deliberation, the Authority decided to issue both standard and specific ToR applicable for sand quarry for EIA study along with public hearing,


Member Secretary, SEIAA

APPROVED BY


Member, SEIAA


Chairman, SEIAA

Minutes of 116th Meeting of SEIAA, Odisha Held on 26.04.2023 & 27.04.2023

AGENDA No.116.19	
Proposal No.	SIA/OR/MIN/416945/2023
Date of Application	24.02.2023
File No.	416945/331-MINB1/02-2023
Project Type	ToR
Category	B1
Project/Activity including Schedule No.	1(a)-Mining of Minerals
Name of the Project	Proposal of Tahasildar, Kolabira for ToR for mining of sand from Kulihamal and Guchhapali Sand Bed Cluster Over An Area of 25.00 Ac or 10.117 Ha In Village- Kulihamal and Guchhapali, Tahasil- Kolabira, District- Jharsuguda
Name of the company/Organization	Applicant: Tahasildar, Kolabira.
Location of Project	Village- Kulihamal and Guchhapali, Tahasil- Kolabira, District- Jharsuguda

Proposal in brief :

The highlights of the proposal as ascertained from the application and as revealed from proceedings/discussion held during the meeting of SEAC/SEIAA, are given as under.

- (i) This is a proposal for mining of sand from Kulihamal and Guchhapali Sand Bed Cluster Over An Area of 25.00 Ac or 10.117 Ha bearing Khata No.- 153(AAA),226(AAA) & Plot No.- 2097(P), 2098(P), 6505(P) in Village- Kulihamal and Guchhapali, Tahasil- Kolabira, District- Jharsuguda.
- (ii) The mining area is a part of Survey of India Toposheet No. F45M1, F45M2, F45m5 & F45M6 bounded by Latitude: 21°45'43.80"N to 21°45'57.30"N and Longitude: 84°13' 13.80"E to 84°13' 46.70"E.
- (iii) The mining lease is an identified sairat source in the DSR. The Kulihamal and Guchhapali Sand Bed Cluster sairat source will be leased out under the OMMC Rules, 2016 by Tahasildar, Kolabira to the successful bidder (lessee) on the basis of public auction for a lease period of 5 years.
- (iv) Documents submitted: -Form-1, PFR, DLC, checklist, Mining Plan and approval letter, DSR, Village sheet, Cluster certificate from Tahasildar, topo map etc.
- (v) Distance from nearest sanctuary/ESZ- Ushakothi WLS-30.39km
- (vi) Whether submitted KML file-Yes
- (vii) Whether the lease area reflecting in DSR-Yes
- (viii) Method of mining-manual,River-Bhedan River
- (ix) Distance from nearest road bridge-8.0 km, village road -0.50 km
- (x) Whether it is part of cluster – No
- (xi) Whether EC obtained earlier-No.
- (xii) Date of approval of mining plan- DDG, O/o the JDG,Zonal Survey,Sambalpur on dated 23.09.2022.
- (xiii) Production capacity per annum-10000 cum/annum(max.),2.0m depth & 3540cum,1.0m depth, total production in 5 years period-50,000 cum & 17,700 cum, Geological reserve-51618 cum,2.0m depth & 21405cum,1.0m depth and Mineable reserve- 40038 cum,2.0m depth & 16525cum,1.0m depth.
- (xiv) Proposed mining depth as per approved mining plan- 1.0m to 2.0 meter

Minutes of 116th Meeting of SEIAA, Odisha Held on 26.04.2023 & 27.04.2023

- (xv) Whether the DSR has been prepared as per the MoEF& CC, Govt. of India Notification S.O. 3611(E) dated 25.07.2018, Sustainable sand mining guidelines-2016 and Enforcement & Monitoring Guideline for sand mining-2020 and as per the Hon'ble Supreme Court order vide its order dated 10.11.2021 in Civil Appeal Nos. 3661-3662 of 2020 (State of Bihar Vrs. Pawan Kumar and Others)- **No**
- (xvi) Whether the replenishment rate study of sand was done as per the Enforcement & Monitoring Guideline for sand mining-2020-NA
- (xvii) Any deficiencies/omission have been noticed in the above documents- NA

Whether SEAC recommended the proposal – Yes, SEAC have already recommended the specific ToR for such proposals(<25Ha) in its meeting dated 17.11.2020 and have also recommended that the SEIAA will consider such proposals in its meeting for issue of ToR.

Decision of Authority

After detailed deliberation, the Authority decided to issue both standard and specific ToR applicable for sand quarry for EIA study along with public hearing,


Member Secretary, SEIAA

APPROVED BY


Member, SEIAA 3.5.23


Chairman, SEIAA

	AGENDA No.116.20	
	Proposal No.	SIA/OR/MIN/421446/2023

Minutes of 116th Meeting of SEIAA, Odisha Held on 26.04.2023 & 27.04.2023

Date of Application	10.03.2023
File No.	421446/332-MINB1/03-2023
Project Type	ToR
Category	B1
Project/Activity including Schedule No.	1(a)-Mining of Minerals
Name of the Project	Proposal of Sri.Jayanta Kumar Jena(lessee) for ToR for mining of sand from Brahmani River Sand, Jenapur over an area of 12.50Acres or 5.058 Ha in village- Jenapur, Tahasil- Dharmasala, District- Jajpur
Name of the company/Organization	Applicant: Sri.Jayanta Kumar Jena(lessee).
Location of Project	village- Jenapur, Tahasil- Dharmasala, District- Jajpur

Proposal in brief :

The highlights of the proposal as ascertained from the application and as revealed from proceedings/discussion held during the meeting of SEAC/SEIAA, are given as under.

- (i) This is a proposal for mining of sand from Brahmani River Sand, Jenapur over an area of 12.50Acres or 5.058 Ha bearing Khata No.-864, Plot No. 2(p) in village- Jenapur, Tahasil- Dharmasala, District- Jajpur.
- (ii) The mining area is a part of Survey of India Toposheet No. F45U1 bounded by Latitude: 20°51'46.59"N to 20°51'56.61"N and Longitude: 86°04'35.81"E to 86°04'35.81"E.
- (iii) The mining lease is an identified sairat source in the DSR. The Brahmani River Sand, Jenapur sairat source will be leased out under the OMMC Rules, 2016 by Tahasildar, Dharmasala to the successful bidder (lessee) on the basis of public auction for a lease period of 5 years.
- (iv) Documents submitted: -Form-1, PFR, DLC, checklist, Mining Plan and approval letter, DSR, Village sheet, Cluster certificate from Tahasildar, topo map etc.
- (v) Distance from nearest sanctuary/ESZ- Kapilas WLS-33.5km
- (vi) Whether submitted KML file-Yes
- (vii) Whether the lease area reflecting in DSR-Yes
- (viii) Method of mining-manual, River-Brahmani
- (ix) Distance from nearest road bridge-1.13 km, village -0.40 km
- (x) Whether it is part of cluster – No
- (xi) Whether EC obtained earlier-No.
- (xii) Date of approval of mining plan- DDG, Directorate of Geology, Bhubaneswar on dated 28.06.2022.
- (xiii) Production capacity per annum-44230 cum/annum(max.), total production in 5 years period- 2,21,150 cum, Geological reserve-126470 cum and Mineable reserve-109710 cum.
- (xiv) Proposed mining depth as per approved mining plan- 2.5 meter
- (xv) Whether the DSR has been prepared as per the MoEF & CC, Govt. of India Notification S.O. 3611(E) dated 25.07.2018, Sustainable sand mining guidelines-2016 and Enforcement & Monitoring Guideline for sand mining-2020 and as per the Hon'ble Supreme Court order vide its order dated 10.11.2021 in Civil Appeal Nos. 3661-3662 of 2020 (State of Bihar Vrs. Pawan Kumar and Others)- **No**
- (xvi) Whether the replenishment rate study of sand was done as per the Enforcement & Monitoring Guideline for sand mining-2020-NA

Minutes of 116th Meeting of SEIAA, Odisha Held on 26.04.2023 & 27.04.2023

(xvii) Any deficiencies/omission have been noticed in the above documents- NA

Whether SEAC recommended the proposal – Yes, SEAC have already recommended the specific ToR for such proposals(<25Ha) in its meeting dated 17.11.2020 and have also recommended that the SEIAA will consider such proposals in its meeting for issue of ToR.

Decision of Authority

After detailed deliberation, the Authority decided to issue both standard and specific ToR applicable for sand quarry for EIA study along with public hearing,

Handwritten mark


Member Secretary, SEIAA

APPROVED BY


3.5.23
Member SEIAA


3.5.23
Chairman, SEIAA

Minutes of 116th Meeting of SEIAA, Odisha Held on 26.04.2023 & 27.04.2023

AGENDA No.116.21	
Proposal No.	SIA/OR/MIN/404742/2022
Date of Application	1403.2023
File No.	404742/333-MINB1/03-2023
Project Type	ToR
Category	B1
Project/Activity including Schedule No.	1(a)-Mining of Minerals
Name of the Project	Proposal of Sri. Narasingh Patra (lessee) for ToR for mining of stone from Chudungapur & Ankorada Stone Quarries Cluster over an area of 27.830acres or 11.2627 hectares hectares in village Chudungapur&Ankorada under Tahasil- Sanakhemundi & Digapahandi, District- Ganjam submitted under cluster approach with total cluster area 11.2627 Hectares with consisting of 2 stone quarries
Name of the company/Organization	Applicant:MSP Infracon Private Limited; Sri. Narasingh Patra
Location of Project	village Chudungapur&Ankorada under Tahasil- Sanakhemundi&Digapahandi, District- Ganjam

Proposal in brief :

The highlights of the proposal as ascertained from the application and as revealed from proceedings/discussion held during the meeting of SEAC/SEIAA, are given as under.

- (i) This is a proposal for mining of Stone from Chudungapur & Ankorada Stone Quarries Cluster over an area of 27.830acres or 11.2627 Ha bearing Khata No-614, 157 Plot No-2472, 59 in village Chudungapur & Ankorada under Tahasil- Sanakhemundi & Digapahandi, District- Ganjam submitted under cluster approach with total cluster area 11.2627 Ha with consisting of 2 stone quarries.
- (ii) The mining area is a part of Survey of India Toposheet No. 74A/11 bounded by Latitude: - 19°24'06.44"N to 19°24'16.52"N and Longitude: 84°34'45.36"E to 84°35'19.10"E.
- (iii) The mining lease is an identified sairat source in the DSR. The Chudungapur & Ankorada Stone Quarries Cluster sairat source will be leased out under the OMMC Rules, 2016 by Tahasildar, Sanakhemundi & Digapahandi to the successful bidder (lessee) on the basis of public auction for a lease period of 5 years.
- (iv) Documents submitted: -Form-1, PFR, DLC, checklist, Mining Plan and approval letter, DSR, Village sheet, Cluster certificate from Tahasildar, topo map etc.
- (v) Distance from nearest sanctuary/ESZ- Lakhari WLS-29.3km
- (vi) Whether the lease area coming in DLC report-No certificate by Tahasildar, Sanakhemundi & Digapahandi.
- (vii) Whether submitted KML file-Yes
- (viii) Whether the lease area reflecting in DSR-Yes
- (ix) Method of mining-Semi-mechanized, Blasting

Minutes of 116th Meeting of SEIAA, Odisha Held on 26.04.2023 & 27.04.2023

- (x) Distance from nearest road bridge-4.30 km, village -0.60 km
(xi) Whether it is part of cluster – Yes
(xii) Whether EC obtained earlier-Yes, and submitted EC compliance report.
(xiii) Date of approval of mining plan- JDG,O/o JDG,SZ,Berhampur on dated 07.03.2022.
(xiv) Production capacity per annum-12000 cum/annum(max.) & 10152 cum(GT-22152cum), total production in 5 years period-60000 cum & 50760cum, Geological reserve-790711 cum & 392188cum and Mineable reserve-481065cum & 315046cum.
(xv) Proposed mining depth as per approved mining plan- 5.0 meter
(xvi) Whether the DSR has been prepared as per the MoEF& CC, Govt. of India Notification S.O. 3611(E) dated 25.07.2018, Sustainable sand mining guidelines-2016 and Enforcement & Monitoring Guideline for sand mining-2020 and as per the Hon'ble Supreme Court order vide its order dated 10.11.2021 in Civil Appeal Nos. 3661-3662 of 2020 (State of Bihar Vrs. Pawan Kumar and Others)- **No**
(xvii) Any deficiencies/omission have been noticed in the above documents- NA

Whether SEAC recommended the proposal – Yes, SEAC have already recommended the specific ToR for such proposals(<25Ha) in its meeting dated 17.11.2020 and have also recommended that the SEIAA will consider such proposals in its meeting for issue of ToR.

Decision of Authority: After detailed deliberation, the Authority decided to seek compliance report of earlier EC conditions and violation if any occurred during execution of previous lease from the Tahasildar, Sanakhemundi and Digapahandi.

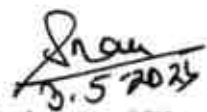


Member Secretary, SEIAA

APPROVED BY



Member, SEIAA



Chairman, SEIAA

Minutes of 116th Meeting of SEIAA, Odisha Held on 26.04.2023 & 27.04.2023

AGENDA No.116.22	
Proposal No.	SIA/OR/MIN/80990/2022
Date of Application	17.03.2023
File No.	80990/334-MINB1/03-2023
Project Type	ToR
Category	B1
Project/Activity including Schedule No.	1(a)-Mining of Minerals
Name of the Project	Proposal of Sri.Srinibash Mishra (lessee) for ToR for mining of stone from Udbilika Stone Quarry Cluster (I,II,III,IV & VI) over an area of 18.20 Acers or 7.363 hectares the village- Udbilika, Tahasil -Boudh, District-Boudh submitted under cluster approach with total cluster area 7.363 Hectares with consisting of 5 stone quarries
Name of the company/Organization	Applicant: Sri.Srinibash Mishra & others.
Location of Project	village- Udbilika, Tahasil -Boudh, District-Boudh

Proposal in brief :

The highlights of the proposal as ascertained from the application and as revealed from proceedings/discussion held during the meeting of SEAC/SEIAA, are given as under.

- (i) This is a proposal for mining of Stone from Udbilika Stone Quarry Cluster (I,II,III,IV & VI) over an area of 18.20 Acers or 7.363 hectares the village- Udbilika, Tahasil -Boudh, District- Boudh submitted under cluster approach with total cluster area 7.363 Hectares with consisting of 5 stone quarries. Quarry-I,II,III,IV are running quarries whose lease period is not over & EC is granted by SEIAA on 26.03.2021. Only Quarry-VI(lease area 4.046Ha) is required for EC.
- (ii) The mining area is a part of Survey of India Toposheet No. F45S2 bounded by Latitude: 20°44'39.27"N to 20°44'45.91"N and Longitude: 84° 06'1.40"E to 84°06'08.57"E.
- (iii) The mining lease is an identified sairat source in the DSR. The Udbilika Stone Quarry Cluster (I,II,III,IV & VI) sairat sources will be leased out under the OMMC Rules, 2016 by Tahasildar, Boudh to the successful bidder (lessee) on the basis of public auction for a lease period of 5 years.
- (iv) Documents submitted: -Form-1, PFR, DLC, checklist, Mining Plan and approval letter, DSR, Village sheet, Cluster certificate from Tahasildar, topo map etc.
- (v) Distance from nearest sanctuary/ESZ- Satkosia Gorge WLS-80km
- (vi) Whether the lease area coming in DLC report-No. certificate submitted by Tahasildar, Boudh.
- (vii) Whether submitted KML file-Yes
- (viii) Whether the lease area reflecting in DSR-Yes
- (ix) Method of mining-Semi-mechanized,blasting
- (x) Distance from nearest road bridge-7.80 km, village -1.15 km
- (xi) Whether it is part of cluster – Yes
- (xii) Whether EC obtained earlier-No.
- (xiii) Date of approval of mining plan- DDG,O/o JDG,SZ,Berhampur on dated 29.02.2020.


Minutes of 116th Meeting of SEIAA, Odisha Held on 26.04.2023 & 27.04.2023

- (xiv) Production capacity per annum-8560 cum/annum(max.) for quarry-VI, GT-28632cum/annum in cluster, total production in 5 years period-42800 cum, Geological reserve-10,33,444 cum in cluster and Mineable reserve-5,79,539 cum in cluster.
- (xv) Proposed mining depth as per approved mining plan- 6.0 meter
- (xvi) Whether the DSR has been prepared as per the MoEF& CC, Govt. of India Notification S.O. 3611(E) dated 25.07.2018, Sustainable sand mining guidelines-2016 and Enforcement & Monitoring Guideline for sand mining-2020 and as per the Hon'ble Supreme Court order vide its order dated 10.11.2021 in Civil Appeal Nos. 3661-3662 of 2020 (State of Bihar Vrs. Pawan Kumar and Others)- **No**
- (xvii) Any deficiencies/omission have been noticed in the above documents- Proforma-2 submitted for violation


Whether SEAC recommended the proposal – Yes, SEAC have already recommended the specific ToR for such proposals(<25Ha) in its meeting dated 17.11.2020 and have also recommended that the SEIAA will consider such proposals in its meeting for issue of ToR.

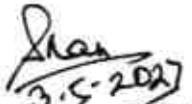
Decision of Authority

After detailed deliberation, the Authority decided to issue violation ToR along with standard and specific ToR conditions under Violation applicable for stone quarry for EIA study along with public hearing.


Member Secretary, SEIAA

APPROVED BY


Member, SEIAA 3.5-23


Chairman, SEIAA 3.5-2023

Minutes of 116th Meeting of SEIAA, Odisha Held on 26.04.2023 & 27.04.2023

AGENDA No.116.23	
Proposal No.	SIA/OR/MIN/423352/2023
Date of Application	25.03.2023
File No.	423352/335-MINB1/03-2023
Project Type	ToR
Category	B1
Project/Activity including Schedule No.	1(a)-Mining of Minerals
Name of the Project	Proposal of B.P.Construction; Sri.Bhim Prasad & others for ToR for mining of stone from Jharabahal Stone Quarry - I & II (under Cluster area 7.0 ha.) in village-Jharabahal, Tahasil-Rourkela, Dist-Sundargarh
Name of the company/Organization	Applicant: B.P.Construction; Sri.Bhim Prasad & others.
Location of Project	village-Jharabahal, Tahasil-Rourkela, Dist-Sundargarh

Proposal in brief :

The highlights of the proposal as ascertained from the application and as revealed from proceedings/discussion held during the meeting of SEAC/SEIAA, are given as under.

- (i) This is a proposal for mining of Stone from Jharabahal Stone Quarry - I & II (under Cluster area 7.0 ha.) bearing Khata No. - 25, Plot No. - 280(P) & 281(P) in village-Jharabahal, Tahasil-Rourkela, Dist-Sundargarh.
- (ii) The mining area is a part of Survey of India Toposheet No. F45G12 bounded by Latitude: 22°11'38.73" N to 22°11'39.02" N and Longitude: 84°51'14.00" E to 84°51'14.99" E.
- (iii) The mining lease is an identified sairat source in the DSR. The Jharabahal Stone Quarry - I & II sairat source will be leased out under the OMMC Rules, 2016 by Tahasildar, Rourkela to the successful bidder (lessee) on the basis of public auction for a lease period of 5 years.
- (iv) Documents submitted: -Form-1, PFR, DLC, checklist, Mining Plan and approval letter, DSR, Village sheet, Cluster certificate from Tahasildar, topo map etc.
- (v) Distance from nearest sanctuary/ESZ- Similipal WLS-143km
- (vi) Whether the lease area coming in DLC report-No, certificate submitted by Tahasildar, Rourkela.
- (vii) Whether submitted scrutiny-Yes
- (viii) Whether submitted KML file-Yes
- (ix) Whether the lease area reflecting in DSR-Yes
- (x) Method of mining-Semi-mechanized with blasting
- (xi) Distance from nearest road bridge-6.20 km, village -0.65 km
- (xii) Whether it is part of cluster – Yes
- (xiii) Whether EC obtained earlier-Yes, and submitted EC compliance report.
- (xiv) Date of approval of mining plan- Joint Director of Geology, Zonal Survey, Sambalpur on dated 27.12.2022.

Minutes of 116th Meeting of SEIAA, Odisha Held on 26.04.2023 & 27.04.2023

- (xv) Production capacity per annum-20000 cum/annum(max.) & 6000cum/annum(GT-26000cum in cluster), total production in 5 years period-130000 cum in cluster, Geological reserve-1254630.4 cum in cluster and Mineable reserve-332679.6 cum in cluster.
- (xvi) Proposed mining depth as per approved mining plan- 6.0 meter
- (xvii) Whether the DSR has been prepared as per the MoEF& CC, Govt. of India Notification S.O. 3611(E) dated 25.07.2018, Sustainable sand mining guidelines-2016 and Enforcement & Monitoring Guideline for sand mining-2020 and as per the Hon'ble Supreme Court order vide its order dated 10.11.2021 in Civil Appeal Nos. 3661-3662 of 2020 (State of Bihar Vrs. Pawan Kumar and Others)- **No**
- (xviii) Any deficiencies/omission have been noticed in the above documents- Proforma-2 submitted for violation

Whether SEAC recommended the proposal – Yes, SEAC have already recommended the specific ToR for such proposals(<25Ha) in its meeting dated 17.11.2020 and have also recommended that the SEIAA will consider such proposals in its meeting for issue of ToR.

Decision of Authority

After detailed deliberation, the Authority decided to issue violation ToR along with standard and specific ToR conditions under Violation applicable for stone quarry for EIA study along with public hearing.


Member Secretary, SEIAA

APPROVED BY


Member SEIAA 3.5.23


Chairman, SEIAA

Minutes of 116th Meeting of SEIAA, Odisha Held on 26.04.2023 & 27.04.2023

AGENDA No.116.24	
Proposal No.	SIA/OR/MIN/420532/2023
Date of Application	28.03.2023
File No.	420532/336-MINB1/03-2023
Project Type	ToR
Category	B1
Project/Activity including Schedule No.	1(a)-Mining of Minerals
Name of the Project	Proposal of Sri.VHemraju (lessee) for ToR for mining of stone from Sanaburuda Stone Quarry over an area of 22.90 acres or 9.2675 Ha having Khata No. 24 Plot No. 23 in village- Sanaburuda, Tahasil – Digapahandi, District -Ganjam
Name of the company/Organization	Applicant: Sri.VHemraju; R R Constructions And Infrastructure India Private Limited.
Location of Project	village- Sanaburuda, Tahasil –Digapahandi, District -Ganjam

Proposal in brief :

The highlights of the proposal as ascertained from the application and as revealed from proceedings/discussion held during the meeting of SEAC/SEIAA, are given as under.

- (i) This is a proposal for mining of Stone from Sanaburuda Stone Quarry over an area of 22.90 acres or 9.2675 Ha having Khata No. 24 Plot No. 23 in village- Sanaburuda, Tahasil – Digapahandi, District -Ganjam.
- (ii) The mining area is a part of Survey of India Toposheet No. 74A/11 bounded by Latitude: 19°21'27.76"N to 19°21'35.16"N and Longitude: -84°39'34.74"E to 84°39'49.58"E.
- (iii) The mining lease is an identified sairat source in the DSR. The Sanaburuda Stone Quarry sairat source will be leased out under the OMMC Rules, 2016 by Tahasildar, Digapahandi to the successful bidder (lessee) on the basis of public auction for a lease period of 5 years.
- (iv) Documents submitted: -Form-1, PFR, DLC, checklist, Mining Plan and approval letter, DSR, Village sheet, Cluster certificate from Tahasildar, topo map etc.
- (v) Distance from nearest sanctuary/ESZ- Lakhari Valley WLS-25km
- (vi) Whether the lease area coming in DLC report-No. certificate submitted by Tahasildar, Digapahandi .
- (vii) Whether submitted scrutiny-Yes
- (viii) Whether submitted KML file-Yes
- (ix) Whether the lease area reflecting in DSR-Yes
- (x) Method of mining-Semi-mechanized,blasting
- (xi) Distance from nearest road bridge-12.50 km, village -0.50 km
- (xii) Whether it is part of cluster – No
- (xiii) Whether EC obtained earlier-Yes, and submitted EC compliance report.
- (xiv) Date of approval of mining plan- Joint Director of Geology, O/O JDG,SZ,Berhampur on dated 30.09.2021.
- (xv) Production capacity per annum-34200 cum/annum(max.), total production in 5 years period- 171000 cum, Geological reserve-4893965 cum and Mineable reserve-4004983 cum.
- (xvi) Proposed mining depth as per approved mining plan- 5.0 meter

Minutes of 116th Meeting of SEIAA, Odisha Held on 26.04.2023 & 27.04.2023

(xvii) Whether the DSR has been prepared as per the MoEF& CC, Govt. of India Notification S.O. 3611(E) dated 25.07.2018, Sustainable sand mining guidelines-2016 and Enforcement & Monitoring Guideline for sand mining-2020 and as per the Hon'ble Supreme Court order vide its order dated 10.11.2021 in Civil Appeal Nos. 3661-3662 of 2020 (State of Bihar Vrs. Pawan Kumar and Others)- **No**

(xviii) Any deficiencies/omission have been noticed in the above documents- **NA**

Whether SEAC recommended the proposal – Yes, SEAC have already recommended the specific ToR for such proposals(<25Ha) in its meeting dated 17.11.2020 and have also recommended that the SEIAA will consider such proposals in its meeting for issue of ToR.

Decision of Authority

After detailed deliberation, the Authority decided to issue both standard and specific ToR applicable for stone quarry for EIA study along with public hearing.


Member Secretary, SEIAA

APPROVED BY


Member, SEIAA 3.5.23


Chairman, SEIAA

Minutes of 116th Meeting of SEIAA, Odisha Held on 26.04.2023 & 27.04.2023

AGENDA No.116.25	
Proposal No.	SIA/OR/MIN/424788/2023
Date of Application	04.04.2023
File No.	424788/337-MINB1/04-2023
Project Type	ToR
Category	B1
Project/Activity including Schedule No.	1(a)-Mining of Minerals
Name of the Project	Proposal of Smt.Jyostnarani Barik, lessee for ToR for mining of sand from Arshala-Khendra Cluster Sand Quarry on Aradei River over a cluster area of 8.558 ha located in village- Arshala & Khendra , Tahasil-Jhumpura, District- Keonjhar
Name of the company/Organization	Applicant: M/s Baba Dhableswar Movers; Smt.Jyostnarani Barik, lessee.
Location of Project	village- Arshala&Khendra,Tahasil-Jhumpura, District- Keonjhar

Proposal in brief :

The highlights of the proposal as ascertained from the application and as revealed from proceedings/discussion held during the meeting of SEAC/SEIAA, are given as under.

- (i) This is a proposal for mining of sand from Arshala-Khendra Cluster Sand Quarry on Aradei River over a cluster area of 8.558 ha located in village- Arshala&Khendra , Tahasil- Jhumpura, District-Keonjhar.
- (ii) The mining area is a part of Survey of India Toposheet No. F45N9 bounded by Latitude: 21° 51' 5.9"N to 21° 51' 19.30"N and Longitude: 85° 33'16.97"E to 85°34'7.6"E.
- (iii) The mining lease is an identified sairat source in the DSR. The Arshala-Khendra Cluster Sand Quarrysairat source will be leased out under the OMMC Rules, 2016 by Tahasildar, Jhumpura to the successful bidder (lessee) on the basis of public auction for a lease period of 5 years.
- (iv) Documents submitted: -Form-1, PFR, DLC, checklist, Mining Plan and approval letter, DSR, Village sheet, Cluster certificate from Tahasildar, topo map etc.
- (v) Distance from nearest sanctuary/ESZ- Similipal National Park WLS-52.7km
- (vi) Whether submitted scrutiny-Yes
- (vii) Whether submitted KML file-Yes
- (viii) Whether the lease area reflecting in DSR-Yes
- (ix) Method of mining-manual,River-Aradei
- (x) Distance from nearest road bridge-1.0 km, village -0.20 km
- (xi) Whether it is part of cluster – No
- (xii) Whether EC obtained earlier-Yes,but quarry could not be operationalized. Re-auctioned again. EC by SEIAA to Arshala sand quarry-11.03.2022. Earlier, Tahasildar reported that it was not cluster.
- (xiii) Date of approval of mining plan- Joint Director of Geology, Keonjhar on dated 19.08.2020 & 12.04.2022.
- (xiv) Production capacity per annum-4100 cum/annum(max.),1.0m depth & 5820cum/annum,1.3m depth, total production in 5 years period-20500 cum & 29100cum, Geological reserve- 21,480

Minutes of 116th Meeting of SEIAA, Odisha Held on 26.04.2023 & 27.04.2023

cum & 46130.5 cum(GT- 67610.5 cum) and Mineable reserve- 11,454 cum & 12360.4 cum(GT- 24314cum).

- (xv) Proposed mining depth as per approved mining plan- 1.0m to 1.3 meter
- (xvi) Whether the DSR has been prepared as per the MoEF& CC, Govt. of India Notification S.O. 3611(E) dated 25.07.2018, Sustainable sand mining guidelines-2016 and Enforcement & Monitoring Guideline for sand mining-2020 and as per the Hon'ble Supreme Court order vide its order dated 10.11.2021 in Civil Appeal Nos. 3661-3662 of 2020 (State of Bihar Vrs. Pawan Kumar and Others)- **No**
- (xvii) Whether the replenishment rate study of sand was done as per the Enforcement & Monitoring Guideline for sand mining-2020-NA
- (xviii) Any deficiencies/omission have been noticed in the above documents- kml file to be checked. Earlier, Tahasildar reported that it was not cluster. Now again 2 proposals are submitted in cluster.

Whether SEAC recommended the proposal – Yes, SEAC have already recommended the specific ToR for such proposals(<25Ha) in its meeting dated 17.11.2020 and have also recommended that the SEIAA will consider such proposals in its meeting for issue of ToR.

Decision of Authority

After detailed deliberation, the Authority decided to issue both standard and specific ToR applicable for sand quarry for EIA study along with public hearing,


Member Secretary, SEIAA

APPROVED BY


Member, SEIAA


Chairman, SEIAA

Minutes of 116th Meeting of SEIAA, Odisha Held on 26.04.2023 & 27.04.2023

AGENDA No.116.26	
Proposal No.	SIA/OR/MIN/425578/2023
Date of Application	10.04.2023
File No.	425578/338-MINB1/04-2023
Project Type	ToR
Category	B1
Project/Activity including Schedule No.	1(a)-Mining of Minerals
Name of the Project	Proposal of Smt.Santipriya Sahoo, lessee for ToR for mining of stone from Benipokhari Stone Quarry - I, II & IV (Cluster Approach) at Village – Benipokhari, Tehsil - Lanjigarh, District - Kalahandi
Name of the company/Organization	Applicant: Smt.Santipriya Sahoo.
Location of Project	Village- Kandakuda, Tahasil- Jharsuguda, District-Jharsuguda

Proposal in brief :

The highlights of the proposal as ascertained from the application and as revealed from proceedings/discussion held during the meeting of SEAC/SEIAA, are given as under.

- (i) This is a proposal for mining of Stone from Benipokhari Stone Quarry - I, II & IV (Cluster Approach) at Village – Benipokhari, Tehsil - Lanjigarh, District - Kalahandi. Quarry-III bidder is yet to be finalized & Quarry-V is operational.
- (ii) The mining area is a part of Survey of India Toposheet No. E44E3 & E44E7 bounded by Latitude: 19°23'23.39" N to 19°23'27.18" N and Longitude: 82°13'13.45" E to 82°13'16.19" E.
- (iii) The mining lease is an identified sairat source in the DSR. The Benipokhari Stone Quarry - I, II & IV Cluster sairat sources will be leased out under the OMMC Rules, 2016 by Tahasildar, Lanjigarh to the successful bidder (lessee) on the basis of public auction for a lease period of 5 years.
- (iv) Documents submitted: -Form-1, PFR, DLC, checklist, Mining Plan and approval letter, DSR, Village sheet, Cluster certificate from Tahasildar, topo map etc.
- (v) Distance from nearest sanctuary/ESZ- Kotgarh WLS-19.85km
- (vi) Whether the lease area coming in DLC report-No. certificate submitted by Tahasildar, Lanjigarh.
- (vii) Whether submitted scrutiny-Yes
- (viii) Whether submitted KML file-Yes
- (ix) Whether the lease area reflecting in DSR-Yes
- (x) Method of mining-Semi-mechanized with blasting
- (xi) Distance from nearest road bridge-43.88 km, village -1.30 km
- (xii) Whether it is part of cluster – No
- (xiii) Whether EC obtained earlier-Yes, and submitted EC compliance report.
- (xiv) Date of approval of mining plan- Joint Director of Geology, Balangir on dated 03.05.2021.
- (xv) Production capacity per annum-25520 cum/annum(max.) in cluster, total production in 5 years period-127600 cum(quarry-I,II,IV), Geological reserve-1398740.0 cum in cluster and Mineable reserve-887000.0 cum in cluster.
- (xvi) Proposed mining depth as per approved mining plan- 6.0 meter

Minutes of 116th Meeting of SEIAA, Odisha Held on 26.04.2023 & 27.04.2023

- (xvii) Whether the DSR has been prepared as per the MoEF& CC, Govt. of India Notification S.O. 3611(E) dated 25.07.2018, Sustainable sand mining guidelines-2016 and Enforcement & Monitoring Guideline for sand mining-2020 and as per the Hon'ble Supreme Court order vide its order dated 10.11.2021 in Civil Appeal Nos. 3661-3662 of 2020 (State of Bihar Vrs. Pawan Kumar and Others)- **No**
- (xviii) Any deficiencies/omission have been noticed in the above documents- proforma-2 submitted for violation.

Whether SEAC recommended the proposal – Yes, SEAC have already recommended the specific ToR for such proposals(<25Ha) in its meeting dated 17.11.2020 and have also recommended that the SEIAA will consider such proposals in its meeting for issue of ToR.

Decision of Authority

After detailed deliberation, the Authority decided to issue violation ToR along with standard and specific ToR conditions under Violation applicable for stone quarry for EIA study along with public hearing.


Member Secretary, SEIAA

APPROVED BY


Member, SEIAA


Chairman, SEIAA

AGENDA No.116.27

This is regarding letter received from Regional Officer, Kalinganagar, SPCB, Jajpur on status of Annual Rate of Replenishment Study (ARSS) report of Brahmani River Sand Quarry, Pankapal-I over an area of 12.30 acres or 4.978 hectares in village Pankapal under Dangadi Tahasil in Jajpur District, Odisha submitted by Sri Dillip Kumar Sahoo.

- i) The project proponent had obtained EC vide letter no. 2889/SEIAA dated 28.09.2021 and later EC was transfer from the name Tahasildar, Danagadi, Dist-Jajapur to Sri Dillip Kumar Sahoo vide letter no. 4167/SEIAA dated 02.03.2022.
- ii) Again, the PP has submitted amendment of EC application vide letter no. SIA/OR/MIN/296138/2022 on dated **13.12.2022** and the proposal was placed in SEAC meeting held on 13.01.2023 and the SEAC recommended the proposal for amendment of EC with recommended the following:
 - a. The Environmental Clearance for the proposal has been recommended for 5 years.
 - b. The lease deed could not be executed due to Court Case and sairat source was not operational.
 - c. After detail discussion, the SEAC recommended that the SEIAA, Odisha may consider for extension of date of submission of Replenishment Study Report since the quarry is not operational.
- iii) The proposal was placed in the 108th meeting of SEIAA, Odisha held on 09.02.2023 and the Authority amended the EC period upto 2024 with same annual production i.e. 6000 cum/annum as per the EC conditions subject to submission of ARSS report by December 2024 through ORSAC empanelled agency. Accordingly, the Amendment of EC issued by SEIAA, Odisha on dated 15.02.2023.
- iv) Now, the Regional Officer, SPCB, Kalingnagr, Jajapur vide letter no. 645 dated 04.03.2023 inform that there is a Hon'ble NGT order on **14.12.2022** for the case of O.A. 03/2022/EZ with direction that "until a study report of annual replenishment rate of sand by collecting pre-monsoon and post-monsoon data from the field to know the quantum of volume, the project proponent shall not be permitted to carry out any sand mining operation".
- v) Now, the PP has submitted replenishment study report through online application no. SIA/OR/MIN/298628/2023 on dated 14.03.2023 which is pending at SEIAA for consideration.
- vi) In the above matter it reveals that amendment of EC application applied on 13.12.2022 and Hon'ble NGT order issued on 14.12.2022.

In view of the above the proposal may be placed in SEIAA meeting for consideration.

Decision of Authority

The proposal was placed in the 111th meeting of SEIAA and the Authority observed that the PP has suppressed the information regarding order dtd. 14.12.2022 of Hon'ble NGT in OA no. 03/2022 "that until a study report of annual replenishment rate of sand by collecting pre-monsoon and post-monsoon data from the field to know the quantum of volume, the project proponent shall not be permitted to carry out any sand mining operation"



Minutes of 116th Meeting of SEIAA, Odisha Held on 26.04.2023 & 27.04.2023

In view of the above, the Tahasildar, Danagadi, Jajpur may be asked to explain within a fortnight why the EC shall not be cancelled. Pending receipt of clarification from Tahasildar, Danagadi, the EC granted by SEIAA, Odisha on 15.02.2023 is kept in abeyance.

Now the Tahasildar has submitted the clarification for consideration.

Decision of Authority


The Authority observed that the order dt. 14.12.2022 of Hon'ble NGT in O.A. case 03/2022/EZ has not been complied by the PP while submitting application for amendment of EC. As per letter dated 25.04.2023 of Tahasildar, Danagadi it is mentioned that they had not got any official communication regarding this but only telephonic information from AG office.

Be that so, in view of the order dated 14.12.2022 of Hon'ble NGT, the EC issued vide 2889/SEIAA dated 28.09.2021 as well as amendment of EC on 15.02.2023 stands null and void. Accordingly, the EC as well as amendment of EC issued dated 28.09.2021 and 15.02.2023 respectively stands revoked.

JK The PP may submit fresh application with full compliance of the order of Hon'ble NGT dated 14.12.2022.


Member Secretary, SEIAA

APPROVED BY


Member, SEIAA


Chairman, SEIAA