

STATE EXPERT APPRAISAL COMMITTEE (SEAC), BIHAR

Ref. No- 287.

Patna- 23, Date- 04/12/18.

To,


1. Shri Murarijee Mishra  
Vijay Nagar, Near Temple,  
Rukunpura, Patna - 800014
2. Dr. Samir Kumar Sinha,  
Wildlife Trust of India,  
F-13, Sector - 8, Noida, Uttar Pradesh - 201301
3. Dr. Amar Nath Verma,  
10192 ATS Advantage, Ahinsha Khand - 1,  
Near Habitat Centre, Indirapuram,  
Ghaziabad - 201014,
4. Dr. Shardendu,  
Department of Botany,  
Patna Science College, Patna
5. Shri Vijay Kumar Sinha, IFS (Retd.),  
Prasad Bhawan, R. K. Path,  
Pirmohani, Kadamkuan, Patna - 800 003.
6. Dr. Birendra Prasad,  
Department of Botany,  
Patna University,  
Patna - 800 005.
7. Dr. Sudhanshu Kumar,  
C - 3/1401, Puri Pranayama  
Sector 82 & 85, Faridabad - 121 007 (Haryana)
8. Dr. Rakesh Kumar Singh,  
G - 600, 12th Street, GAMA - II, Greater Noida (UP) - 201 310.
9. Dr. Dillip Kumar Paul,  
Assistant Professor & Course Coordinator, M.Sc.  
Environment Science & Management, Post Graduation Department of Zoology,  
Patna University, Patna, Bihar - 800 005

Sub :- Proceedings of meeting of State level Expert Appraisal Committee held on 26<sup>th</sup> and 27<sup>th</sup> November, 2018.

Sir,

Please find enclosed herewith proceedings of the State Expert Appraisal Committee (SEAC) held on 26<sup>th</sup> and 27<sup>th</sup> November, 2018 in the meeting hall of SEIAA, Bihar, Patna.

Sincerely Yours

  
(Alok Kumar)

Member Secretary,  
SEAC, Bihar

**Proceedings of the State Expert Appraisal Committee (SEAC) meeting dated 26<sup>th</sup> and 27<sup>th</sup> November, 2018**

A meeting of SEAC was held in the meeting hall of SEIAA, Bihar, 2<sup>nd</sup> Floor, Beltron Bhawan, Shastri Nagar, Patna- 26<sup>th</sup> and 27<sup>th</sup> November, 2018 presided over by the Chairman, SEAC. The following members of the committee were present in the meeting:

1. Shri Vijay Kumar Sinha,
2. Dr. Amar Nath Verma,
3. Dr. Shardendu,
4. Dr. Birendra Prasad,
5. Dr. Dilip Kumar Paul,
6. Dr. Rakesh Kumar Singh,
7. Dr. Sudhanshu Kumar,
8. Shri Alok Kumar, Member Secretary

The records of projects included in the agenda were put up before the Committee by supporting staff/officials for necessary appraisal. The Project Proponents / Consultants of the respective project proposals made presentation before the Committee.

The Committee discussed project proposals and made the following observations/recommendations for various projects and/or sought compliance on the points raised in relation thereto-

**I. Agenda Item No-1, 2, 17, 18**

1. **Proposed Cultural Centre at Bodhgaya, Bihar by M/s Bihar State Tourism Development Corporation, At Bodhgaya, State – Bihar. Total Plot Area:- 88,788 m<sup>2</sup> (21.93 Acres) Total Built-up Area:- 21,803 m<sup>2</sup> (Proposal No. - SIA/8(a)/598/18). Online Proposal No.:- SIA/BR/NCP/79705/2018).**
2. **Upgradation of A. N. Magadh Medical College & Hospital" at Gaya By M/s Central Public Work Department, Total Plot Area:- 18,500 m<sup>2</sup> (4.57 Acres), Total Built-up Area:- 21,067.00 m<sup>2</sup>. (Proposal No. - SIA/8(a)/567/18) Online Proposal No.:- SIA/BR/NCP/78299/2018).**



17. JAYPRABHA MEDANTA SUPER SPECIALITY HOSPITAL (A Project by Global Health Patliputra Pvt. Ltd.) (Amendment in EC) (Proposal No. - SIA/8(a)/538/18) Online Proposal No.:- SIA/BR/MIS/27949/2016).
18. Government Medical College and Hospital at JP University Site, in Chapra, District - Saran, Bihar by M/s Bihar Medical Services and Infrastructure Corporation Limited, Total Plot Area:- 1,01,171.41 m<sup>2</sup>. (25 Acres) Total Built-up Area:- 1,19,581.72 m<sup>2</sup> (Proposal No. - SIA/8(a)/568/18) Online Proposal No.:- SIA/BR/NCP/75202/2018).

All above mentioned proposals are included within the limit of total built-up area which stand exempted under GoI, MoEF&CC notification S.O. 5733(E ) Dated-14<sup>th</sup> November 2018 and S.O. 5736(E ) Dated-15<sup>th</sup> November . The proposal listed were not apprised because of the above. But in the meanwhile it was learnt that the above notification issued by MoEF&CC have been stayed by Hon'ble Delhi High Court and hence it is decided that the above proposals shall be included in the agenda of the forthcoming meeting of the SEAC, by which time the details of the Hon'ble court order are available.

## II. Agenda Item No.-3 to 15 and 19 to 29

3. Sand Mining Project on river Kiul at Khairi Sand Ghat of Lakhisarai district, Area 21 Ha (Proposal No. SIA/1(a)/541/18). Online Proposal No.: SIA/BR/MIN/66034/2017).

Proponent :- Westlink Trading Private Limited

Consultant :- Cognizance Research India Private Limited.

Proposed Sand Mining Project on river Kiul at Khairi Sand Ghat is located in Village Khairi, Thana No.- 88, Khata No.- 256, Khesra No.- 1224, Tehsil Lakhisarai, District Lakhisarai, Bihar. Mining lease area is 21.0 Ha or 51.87 Acres, production capacity 7,03,818 TPA. with four Geo-coordinates [Corner A - 25° 08' 17.16" N 86° 06' 24.99" E, Corner B - 25° 08' 19.01" N 86° 06' 35.94" E, Corner C - 25° 08' 06.19" N 86° 06' 49.52" E, Corner D - 25° 07' 57.33" N 86° 06' 43.97" E]. Total cost of project is 1,82,00,790/-.

An application along with filled up 'Form - I' and pre-feasibility report in the prescribed format was submitted to SEIAA, Bihar on 27<sup>th</sup> September, 2018 for obtaining Environmental Clearance (EC).

Earlier, in the meeting dated 08th and 9th October 2018, the Committee had directed the project proponent to submit DSR dully approved by DEIAA and documents as mentioned in the proceeding of that meeting. The Project Proponent has complied.

The Committee considered the compliance submitted by project proponent and the proposal is recommended for Environmental Clearance as Annexure - I.

**4. Mahisona Sand Ghat on Kiul River of District- Lakhisarai district, Area - 23 Ha (Proposal No. - SIA/1(a)/542/18). Online Proposal No.:- SIA/BR/MIN/66032/2017).**

Proponent :- Westlink Trading Private Limited

Consultant :- Cognizance Research India Private Limited.

Proposed Sand Mining Project on river Kiul at Mahisona Sand Ghat is located in Village Mahisona, Thana No.- 93, Khata No.- 778, Plot No.- 2903, Tehsil Lakhisarai, District Lakhisarai, Bihar. Mining lease area is 23.0 Ha or 56.81 Acres, production capacity 7,62,894 TPA with four Geo-coordinates [Corner A - 25° 07' 49.14" N 86° 07' 00.63" E, Corner B - 25° 07' 57.73" N 86° 07' 05.20" E, Corner C - 25° 07' 39.39" N 86° 07' 32.95" E, Corner D - 25° 07' 33.77" N 86° 07' 27.83" E]. Total cost of project is ` 1,97,92,770/-.

An application along with filled up 'Form - I' and pre-feasibility report in the prescribed format was submitted to SEIAA, Bihar on 27<sup>th</sup> September, 2018 for obtaining Environmental Clearance (EC).

Earlier, in the meeting dated 08th and 9th October 2018, the Committee had directed the project proponent to submit DSR dully approved by DEIAA and documents as mentioned in the proceeding of that meeting. The Project Proponent has complied.

The Committee considered the compliance submitted by project proponent and the proposal is recommended for Environmental Clearance as Annexure - I.



5. **Sand Mining Project on river Kiul at Kishanpur Sand Ghat of Lakhisarai district, Area - 23 Ha (Proposal No. - SIA/1(a)/543/18). Online Proposal No.:- SIA/BR/MIN/66037/2017).**

Proponent :- Westlink Trading Pvt. Ltd.

Consultant :- Cognizance Research India Private Limited.

Proposed Sand Mining Project on river Kiul at Kishanpur Sand Ghat is located in Village Kishanpura, Khata No.- 29, Plot No.- 197, Tehsil Suryagarha, District Lakhisarai, Bihar. Mining lease area is 23.0 Ha or 56.81 Acres, production capacity 7,71,530.4 TPA with four Geo-coordinates [Corner A - 25° 11' 55.99" N 86° 07' 35.99" E, Corner B - 25° 11' 47.94" N 86° 07' 41.52" E, Corner C - 25° 11' 34.78" N 86° 07' 19.15" E, Corner D - 25° 11' 42.71" N 86° 07' 13.28" E]. Total cost of project is ` 1,98,72,770/-.

An application along with filled up 'Form - I' and pre-feasibility report in the prescribed format was submitted to SEIAA, Bihar on 27<sup>th</sup> September, 2018 for obtaining Environmental Clearance (EC).

Earlier, in the meeting dated 08th and 9th October 2018, the Committee had directed the project proponent to submit DSR dully approved by DEIAA and documents as mentioned in the proceeding of that meeting. The Project Proponent has complied.

The Committee considered the compliance submitted by project proponent and the proposal is recommended for Environmental Clearance as Annexure - I

**Agenda Item No. 6 & 7**

6. **Sharma Sand Ghat on Kiul River of Lakhisarai district, Area - 22 Ha (Proposal No. - SIA/1(a)/544/18). Online Proposal No.:- SIA/BR/MIN/66031/2017).**

Proponent :- Westlink Trading Pvt. Ltd.

Consultant :- Cognizance Research India Private Limited.

Proposed Sand Mining Project on river Kiul at Sharma Sand Ghat is located in Village Bhama, Thana No.- 73, Khata No.- 273, Plot No.- 1282, Tehsil Lakhisarai, District Lakhisarai, Bihar. Mining lease area is 22.0 Ha or 54.34 Acres, production capacity 7,39,044 TPA with four Geo-coordinates [Corner A - 25° 05' 34.10" N 86° 07' 38.37" E, Corner B - 25° 05' 31.03" N 86° 07' 52.07" E, Corner C - 25° 05' 15.19" N 86° 07' 37.97" E, Corner D - 25° 05' 19.86" N 86° 07' 25.23" E]. Total cost of project is ` 1,90,61,780/-.



**7. Maliya Sand Ghat on Kiul River of Lakhisarai district, Area - 24.5 Ha (Proposal No. - SIA/1(a)/545/18). Online Proposal No.:- SIA/BR/MIN/66045/2017).**

Proponent :- Westlink Trading Pvt. Ltd.

Consultant :- Cognizance Research India Private Limited.

Proposed Sand Mining Project on river Kiul at Maliya Sand Ghat is located in Village Dumrah, Thana No.- 71, Khata No.- 208, Plot No.- 01, Tehsil Lakhisarai, District Lakhisarai, Bihar. Mining lease area is 24.5 Ha or 60.51 Acres, production capacity 8,22,607 TPA. with four Geo-coordinates [Corner A - 25° 05' 32.94" N 86° 08' 15.23" E, Corner B - 25° 05' 28.88" N 86° 08' 24.54" E, Corner C - 25° 05' 05.08" N 86° 08' 10.86" E, Corner D - 25° 05' 10.13" N 86° 08' 01.44" E]. Total cost of project is ` 2,10,29,255/-.

An application along with filled up 'Form - I' and pre-feasibility report in the prescribed format was submitted to SEIAA, Bihar on 27<sup>th</sup> September, 2018 for obtaining Environmental Clearance (EC).

Earlier, in the meeting dated 08th and 9th October 2018, the Committee had directed the project proponent to submit DSR dully approved by DEIAA and documents as mentioned in the proceeding of that meeting. The Project Proponent has complied.

This mining proposal is situated nearly on the opposite site of agenda item no.-6 Sharma Sand Ghat in the kiul River. The Committee reached a conclusion after appraisal of these two proposals that mining proposal of Sharma Ghat agenda item no.-6 shall not be recommended for Environmental Clearance as being situated in the main course of river. The sand ghat at agenda item no.-7 is situated away and as such is recommended for Environmental Clearance. *AS Annexure - I.*

**8. Sand Mining Project on river Kiul at Goshi Kundi Sand Ghat of Lakhisarai district, Area - 22 Ha (Proposal No. - SIA/1(a)/546/18). Online Proposal No.:- SIA/BR/MIN/66030/2017).**

Proponent :- Westlink Trading Pvt. Ltd.

Consultant : Cognizance Research India Private Limited.

Proposed Sand Mining Project on river Kiul at Goshi Kundi Sand Ghat is located in Village Goshi Kundi, Thana No.- 84, Khata No.- 282, Plot No.- 925, Tehsil Lakhisarai, District Lakhisarai, Bihar. Mining lease area is 22.0 Ha or 54.34 Acres, production

*A*



capacity 7,32,089 TPA with four Geo-coordinates [Corner A - 25° 09' 02.04" N 86° 06' 30.86" E, Corner B - 25° 09' 03.97" N 86° 06' 40.21" E, Corner C - 25° 08' 35.72" N 86° 06' 38.29" E, Corner D - 25° 08' 35.00" N 86° 06' 29.27" E]. Total cost of project is ` 1,92,71,780/-.

An application along with filled up 'Form - I' and pre-feasibility report in the prescribed format was submitted to SEIAA, Bihar on 28<sup>th</sup> September, 2018 for obtaining Environmental Clearance (EC).

Earlier, in the meeting dated 08th and 9th October 2018, the Committee had directed the project proponent to submit DSR dully approved by DEIAA and documents as mentioned in the proceeding of that meeting. The Project Proponent has complied.

The Committee considered the compliance submitted by project proponent and the proposal is recommended for Environmental Clearance as Annexure - I

**9. Sand Mining Project on river Kiul at Gurdih Sand Ghat of Lakhisarai district, Area - 18.5 Ha (Proposal No. - SIA/1(a)/547/18). Online Proposal No.:- SIA/BR/MIN/66041/2017).**

Proponent :- Westlink Trading Pvt. Ltd.

Consultant :- Cognizance Research India Private Limited.

Proposed Sand Mining Project on river Kiul at Gurdih Sand Ghat is located in Village Gurdih, Thana No.- 17, Khata No.- 273, Plot No.- 01, Tehsil Lakhisarai, District Lakhisarai, Bihar. Mining lease area is 18.5 Ha or 45.695 Acres, production capacity 6,12,562 TPA with four Geo-coordinates [Corner A - 25° 09' 36.37" N 86° 06' 10.67" E, Corner B - 25° 09' 41.07" N 86° 06' 18.22" E, Corner C - 25° 09' 20.29" N 86° 06' 33.05" E, Corner D - 25° 09' 17.15" N 86° 06' 24.30" E]. Total cost of project is ` 1,42,02,397/-.

An application along with filled up 'Form - I' and pre-feasibility report in the prescribed format was submitted to SEIAA, Bihar on 28<sup>th</sup> September, 2018 for obtaining Environmental Clearance (EC).

Earlier, in the meeting dated 08th and 9th October 2018, the Committee had directed the project proponent to submit DSR dully approved by DEIAA and documents as mentioned in the proceeding of that meeting. The Project Proponent has complied.

The Committee considered the compliance submitted by project proponent and the proposal is recommended for Environmental Clearance as Annexure - I



**10. Sand Mining Project on river Kiul at Garhi Bisunpur Sand Ghat of Lakhisarai district, Area - 24 Ha (Proposal No. - SIA/1(a)/548/18). Online Proposal No.:- SIA/BR/MIN/66029/2017).**

Proponent :- Westlink Trading Pvt. Ltd.

Consultant :- Cognizance Research India Private Limited.

Proposed Sand Mining Project on river Kiul at Garhi Bisunpur Sand Ghat is located in Village Garhi Bisunpur, Khata No.- 401, Plot No.- 138, Tehsil Lakhisarai, District Lakhisarai, Bihar. Mining lease area is 24.0 Ha or 59.30 Acres, production capacity 8,08,751 TPA with four Geo-coordinates [Corner A - 25° 11' 19.89" N 86° 06' 34.63" E, Corner B - 25° 11' 10.28" N 86° 06' 41.09" E, Corner C - 25° 10' 59.65" N 86° 06' 19.34" E, Corner D - 25° 11' 08.82" N 86° 06' 12.90" E]. Total cost of project is ` 2,06,43,760/-.

An application along with filled up 'Form - I' and pre-feasibility report in the prescribed format was submitted to SEIAA, Bihar on 28<sup>th</sup> September, 2018 for obtaining Environmental Clearance (EC).

Earlier, in the meeting dated 08th and 9th October 2018, the Committee had directed the project proponent to submit DSR dully approved by DEIAA and documents as mentioned in the proceeding of that meeting. The Project Proponent has complied.

The Committee considered the compliance submitted by project proponent and the proposal is recommended for necessary Environmental Clearance as Annexure - I

**11. Sand Mining Project on river Kiul at Nagardar Sand Ghat of Lakhisarai district, Area-23.5 Ha (Proposal No. - SIA/1(a)/549/18). Online Proposal No.:- SIA/BR/MIN/66287/2017).**

Proponent :- Westlink Trading Pvt. Ltd.

Consultant :- Cognizance Research India Private Limited.

Proposed Sand Mining Project on river Kiul at Nagardar Sand Ghat is located in Village Nagardar, Khata No.- 88, Plot No.- 366. Tehsil Lakhisarai, District Lakhisarai, Bihar. Mining lease area is 23.50 Ha or 58.06 Acres, production capacity 7,90,862 TPA with four Geo-coordinates [Corner A - 25° 04' 39.35" N 86° 08' 20.13" E, Corner B - 25° 04' 46.77" N 86° 08' 24.34" E, Corner C - 25° 04' 38.50" N 86° 08' 49.37" E, Corner D - 25° 04' 29.60" N 86° 08' 42.12" E]. Total cost of project is ` 2,00,88,265/-.



An application along with filled up 'Form - I' and pre-feasibility report in the prescribed format was submitted to SEIAA, Bihar on 28<sup>th</sup> September, 2018 for obtaining Environmental Clearance (EC).

Earlier, in the meeting dated 08th and 9th October 2018, the Committee had directed the project proponent to submit DSR dully approved by DEIAA and documents as mentioned in the proceeding of that meeting. The Project Proponent has complied.

The Committee considered the compliance submitted by project proponent and the proposal is recommended for Environmental Clearance as Annexure - I

**12. Sand Mining Project on river Kiul at Rampur Sand Ghat of Lakhisarai district, Area - 23.5 Ha (Proposal No. - SIA/1(a)/550/18). Online Proposal No.:- SIA/BR/MIN/66288/2017).**

Proponent :- Westlink Trading Pvt. Ltd.

Consultant :- Cognizance Research India Private Limited.

Proposed Sand Mining Project on river Kiul at Rampur Sand Ghat is located in Village Rampur, Khata No.- 256, Plot No.- 01, Tehsil Lakhisarai, District Lakhisarai, Bihar. Mining lease area is 23.5 Ha or 58.06 Acres, production capacity 7,91,096 TPA with four Geo-coordinates [Corner A - 25° 04' 14.47" N 86° 08' 52.79" E, Corner B - 25° 04' 17.63" N 86° 09' 00.40" E, Corner C - 25° 04' 02.66" N 86° 09' 18.22" E, Corner D - 25° 03' 56.56" N 86° 09' 01.71" E]. Total cost of project is ` 2,01,53,265/-.

An application along with filled up 'Form - I' and pre-feasibility report in the prescribed format was submitted to SEIAA, Bihar on 28<sup>th</sup> September, 2018 for obtaining Environmental Clearance (EC).

Earlier, in the meeting dated 08th and 9th October 2018, the Committee had directed the project proponent to submit DSR dully approved by DEIAA and documents as mentioned in the proceeding of that meeting. The Project Proponent has complied.

The Committee considered the compliance submitted by project proponent and the proposal is recommended for Environmental Clearance as Annexure - I



**13. Sand Mining Project on river Kiul at Nongarh Sand Ghat of Lakhisarai district, Area - 23.5 Ha (Proposal No. - SIA/1(a)/551/18). Online Proposal No.:- SIA/BR/MIN/66289/2017).**

Proponent :- Westlink Trading Pvt. Ltd.

Consultant :- Cognizance Research India Private Limited.

Proposed Sand Mining Project on river Kiul at Nongarh Sand Ghat is located in Village Nongarh, Plot No.- 2316, Tehsil Halsi, District Lakhisarai, Bihar. Mining lease area is 23.5 Ha or 58.06 Acres, production capacity 7,86,323 TPA with four Geo-coordinates [Corner A - 25° 03' 25.33" N 86° 09' 02.45" E, Corner B - 25° 03' 30.83" N 86° 09' 08.16" E, Corner C - 25° 03' 15.37" N 86° 09' 32.68" E, Corner D - 25° 03' 07.01" N 86° 09' 24.64" E]. Total cost of project is ` 2,01,53,265/-.

An application along with filled up 'Form - I' and pre-feasibility report in the prescribed format was submitted to SEIAA, Bihar on 28<sup>th</sup> September, 2018 for obtaining Environmental Clearance (EC).

Earlier, in the meeting dated 08th and 9th October 2018, the Committee had directed the project proponent to submit DSR dully approved by DEIAA and documents as mentioned in the proceeding of that meeting. The Project Proponent has complied.

The Committee considered the compliance submitted by project proponent and the proposal is recommended for Environmental Clearance as Annexure - I

**14. Khuttupur and Banshipur Sand Ghat on Kiul River of Lakhisarai distrcit, Area - 23.5 Ha (Proposal No. - SIA/1(a)/552/18). Online Proposal No.:- SIA/BR/MIN/66044/2017).**

Proponent :- Westlink Trading Pvt. Ltd.

Consultant :- Cognizance Research India Private Limited.

Proposed Sand Mining Project on river Kiul at Kuttupur and Banshipur Sand Ghat is located in Village Kuttupur and Banshipur, Thana No.- 78, Khata No.- 18, Plot No.- 892, Tehsil Lakhisarai, District Lakhisarai, Bihar. Mining lease area is 23.5 Ha or 58.04 Acres, production capacity of 7,73,096 TPA with four Geo-coordinates [Corner A - 25° 07' 21.51" N 86° 07' 42.85" E, Corner B - 25° 07' 24.55" N 86° 07' 47.57" E, Corner C - 25° 06' 57.88" N 86° 08' 15.84" E, Corner D - 25° 06' 52.71" N 86° 08' 09.27" E]. Total cost of project is ` 2,02,48,625/-.



An application along with filled up 'Form - I' and pre-feasibility report in the prescribed format was submitted to SEIAA, Bihar on 28<sup>th</sup> September, 2018 for obtaining Environmental Clearance (EC).

Earlier, in the meeting dated 08th and 9th October 2018, the Committee had directed the project proponent to submit DSR dully approved by DEIAA and documents as mentioned in the proceeding of that meeting. The Project Proponent has complied.

The Committee considered the compliance submitted by project proponent and the proposal is recommended for Environmental Clearance as Annexure - I

**15. Jhinaura Sand Ghat on Kiul River of District- Lakhisarai, Area - 20 Ha (Proposal No. - SIA/1(a)/553/18). Online Proposal No.:- SIA/BR/MIN/66034/2017).**

Proponent :- Westlink Trading Pvt. Ltd.

Consultant :- Cognizance Research India Private Limited.

Proposed Sand Mining Project on river Kiul at Jhinaura Sand Ghat is located in Village Jhinaura, Thana No.- 76, Khata No.- 137, Plot No.- 1231, Tehsil Lakhisarai, District Lakhisarai, Bihar. Mining lease area is 20 Ha or 49.4 Acres, production capacity 6,66,302 TPA with four Geo-coordinates [Corner A - 25° 06' 39.89" N 86° 08' 22.96" E, Corner B - 25° 06' 44.21" N 86° 08' 30.13" E, Corner C - 25° 06' 21.34" N 86° 08' 40.20" E, Corner D - 25° 06' 20.43" N 86° 08' 27.56" E]. Total cost of project is ` 1,73,99,800/-.

An application along with filled up 'Form - I' and pre-feasibility report in the prescribed format was submitted to SEIAA, Bihar on 28<sup>th</sup> September, 2018 for obtaining Environmental Clearance (EC).

Earlier, in the meeting dated 08th and 9th October 2018, the Committee had directed the project proponent to submit DSR dully approved by DEIAA and documents as mentioned in the proceeding of that meeting. The Project Proponent has complied.

The Committee considered the compliance submitted by project proponent and the proposal is recommended for Environmental Clearance as Annexure - I

**19. Kalai & Durga Mandir Sand Ghat on Ulai River of District- Jamui, Area - 24 Ha (Proposal No. - SIA/1(a)/555/18). Online Proposal No.:- SIA/BR/MIN/66070/2017).**

Proponent :- Westlink Trading Pvt. Ltd.

Consultant :- Cognizance Research India Private Limited.

Proposed Sand Mining Project on river Ulai at Kali and Durga Mandir Sand Ghat is located in Village Patsanda, Thana No.- 129, Plot No.- 66, 2156, 2096, Tehsil Gidhaur, District Jamui, Bihar. Mining lease area is 24 Ha or 59.28 Acres, production capacity of 7,56,166 TPA with four Geo-coordinates [Corner A - 24° 51' 02.87" N 86° 17' 54.85" E, Corner B - 24° 51' 10.32" N 86° 18' 01.98" E, Corner C - 24° 50' 28.14" N 86° 18' 40.97" E, Corner D - 24° 50' 22.83" N 86° 18' 33.74" E]. Total cost of project is ` 73,48,176/-.

An application along with filled up 'Form - I' and pre-feasibility report in the prescribed format was submitted to SEIAA, Bihar on 28<sup>th</sup> September, 2018 for obtaining Environmental Clearance (EC).

Earlier, in the meeting dated 08th and 9th October 2018, the Committee had directed the project proponent to submit DSR dully approved by DEIAA and documents as mentioned in the proceeding of that meeting. The Project Proponent has complied.

The Committee considered the compliance submitted by project proponent and the proposal is recommended for Environmental Clearance as Annexure - I

**Agenda Item No. 20 & 21**

**20. Bariyarpur Sand Ghat on Kiul River of District- Jamui, Area - 20.5 Ha (Proposal No. - SIA/1(a)/556/18). Online Proposal No.:- SIA/BR/MIN/66082/2017).**

Proponent :- Westlink Trading Pvt. Ltd.

Consultant :- Cognizance Research India Private Limited.

Proposed Sand Mining Project on river Kiul at Bariyarpur Sand Ghat is located in Village Patsanda, Thana No.- 16, Khata No.- 303, Plot No.- 2871, Tehsil Gidhaur, District Jamui, Bihar. Mining lease area is 20.5 Ha or 50.63 Acres, production capacity of 6,81,430 TPA with four Geo-coordinates [Corner A - 24° 58' 06.29" N 86° 13' 39.92" E, Corner B - 24° 58' 13.56" N 86° 13' 46.17" E, Corner C - 24° 58' 02.59" N 86° 14' 02.91" E, Corner D - 24° 57' 52.73" N 86° 13' 56.51" E]. Total cost of project is ` 66,44,067/-.

**21. Kalyanpur Sand Ghat on Kiul River of District- Jamui, Area - 21.5 Ha (Proposal No. - SIA/1(a)/557/18). Online Proposal No.:- SIA/BR/MIN/66104/2017).**

Proponent :- Westlink Trading Pvt. Ltd.

Consultant :- Cognizance Research India Private Limited.

Proposed Sand Mining Project on river Kiul at Kalyanpur Sand Ghat is located in Village Kalyanpur, Thana No.- 40, Khata No.- 99, Plot No.- 549, Tehsil Jamui, District Jamui, Bihar. Mining lease area is 21.5 Ha or 53.10 Acres, production capacity of 7,24,187 TPA with four Geo-coordinates [Corner A - 24° 55' 33.79" N 86° 14' 21.21" E, Corner B - 24° 55' 25.63" N 86° 14' 35.60" E, Corner C - 24° 55' 14.94" N 86° 14' 28.90" E, Corner D - 24° 55' 22.50" N 86° 14' 10.97" E]. Total cost of project is ` 68,45,241/-.

An application along with filled up 'Form - I' and pre-feasibility report in the prescribed format was submitted to SEIAA, Bihar on 28<sup>th</sup> September, 2018 for obtaining Environmental Clearance (EC).

Earlier, in the meeting dated 08th and 9th October 2018, the Committee had directed the project proponent to submit DSR dully approved by DEIAA and documents as mentioned in the proceeding of that meeting. The Project Proponent has complied.

In the light of communication received by letter no. सं०सं०-2/एम०एम० (बा०) - 187/18-4006/एम०, पटना, dated 15.10.2018 of Department of Mines and Geology, Govt. of Bihar. Site shall be inspected by a team of SEAC. The proposal shall be apprised after site visit.

**22. Garsanda Sand Ghat on Kiul River of District- Jamui, Area - 24 Ha (Proposal No. - SIA/1(a)/558/18). Online Proposal No.:- SIA/BR/MIN/66094/2017).**

Proponent :- Westlink Trading Pvt. Ltd.

Consultant :- Cognizance Research India Private Limited.

Proposed Sand Mining Project on river Kiul at Garsanda Sand Ghat is located in Village Garsanda, Thana No.- 38, Khata No.- 232, Plot No.- 01, Tehsil Jamui, District Jamui, Bihar. Mining lease area is 24 Ha or 59.28 Acres, production capacity 8,02,544 TPA with four Geo-coordinates [Corner A - 24° 54' 14.91" N 86° 14' 17.36" E, Corner B - 24° 54' 10.00" N 86° 14' 23.27" E, Corner C - 24° 53' 48.64" N 86° 14' 05.06" E, Corner D - 24° 53' 51.92" N 86° 13' 56.38" E]. Total cost of project is ` 89,08,176/-.

An application along with filled up 'Form - I' and pre-feasibility report in the prescribed format was submitted to SEIAA, Bihar on 28<sup>th</sup> September, 2018 for obtaining Environmental Clearance (EC).



Earlier, in the meeting dated 08th and 9th October 2018, the Committee had directed the project proponent to submit DSR dully approved by DEIAA and documents as mentioned in the proceeding of that meeting. The Project Proponent has complied.

The Committee considered the compliance submitted by project proponent and the proposal is recommended for necessary Environmental Clearance as Annexure - I

**23. Kendua Balu Ghat on Barnar River of District- Jamui, Area - 23 Ha (Proposal No. - SIA/1(a)/559/18). Online Proposal No.:- SIA/BR/MIN/66258/2017).**

Proponent :- Westlink Trading Pvt. Ltd.

Consultant :- Cognizance Research India Private Limited.

Proposed Sand Mining Project on river Barnar at Kendua Balu Ghat is located in Village Kendua, Khata No.- 94, Plot No.- 1120, Tehsil Khaira, District Jamui, Bihar. Mining lease area is 23 Ha or 56.83 Acres, production capacity 7,59,344 TPA with four Geo-coordinates [Corner A - 24° 46' 37.82" N 86° 17' 59.92" E, Corner B - 24° 46' 33.05" N 86° 18' 05.96" E, Corner C - 24° 46' 00.76" N 86° 17' 50.56" E, Corner D - 24° 46' 05.43" N 86° 17' 44.78" E]. Total cost of project is ` 85,87,025/-.

An application along with filled up 'Form - I' and pre-feasibility report in the prescribed format was submitted to SEIAA, Bihar on 28<sup>th</sup> September, 2018 for obtaining Environmental Clearance (EC).

Earlier, in the meeting dated 08th and 9th October 2018, the Committee had directed the project proponent to submit DSR dully approved by DEIAA and documents as mentioned in the proceeding of that meeting. The Project Proponent has complied.

The Committee considered the compliance submitted by project proponent and the proposal is recommended for necessary Environmental Clearance as Annexure - I

**24. Navinagar – 2 Sand Ghat on Kiul River of District- Jamui, Area - 22 Ha (Proposal No. - SIA/1(a)/560/18). Online Proposal No.:- SIA/BR/MIN/66263/2017).**

Proponent :- Westlink Trading Pvt. Ltd.

Consultant :- Cognizance Research India Private Limited.

Proposed Sand Mining Project on river Kiul at Navinagar – 2 Sand Ghat is located in Village Navinagar, Thana No.- 215, Khata No.- 240, Plot No.- 01, Tehsil Jamui, District Jamui, Bihar. Mining lease area is 22 Ha or 54.34 Acres, production

capacity 7,41,841 TPA with four Geo-coordinates [Corner A - 25° 01' 47.26" N 86° 10' 44.94" E, Corner B - 25° 01' 58.11" N 86° 10' 53.27" E, Corner C - 25° 01' 50.55" N 86° 11' 09.25" E, Corner D - 25° 01' 38.50" N 86° 11' 01.35" E]. Total cost of project is ` 69,45,828/-.

An application along with filled up 'Form - I' and pre-feasibility report in the prescribed format was submitted to SEIAA, Bihar on 1<sup>st</sup> October, 2018 for obtaining Environmental Clearance (EC).

Earlier, in the meeting dated 08th and 9th October 2018, the Committee had directed the project proponent to submit DSR dully approved by DEIAA and documents as mentioned in the proceeding of that meeting. The Project Proponent has complied.

The site is situated adjacent to the boundary of Eco-Sensitive Zone of Bhim Bandh Wildlife Sanctuary. The Project Proponent was directed to verify the geo-coordinates of this site from the Divisional Forest Officer, Munger Forest Division that it is out of the Eco-Sensitive Zone of BhimBandh Wildlife Sanctuary; the proposal shall be kept pending till then.

**25. Sono Balu Ghat on Barnar River of District- Jamui, Area - 21 Ha (Proposal No. - SIA/1(a)/561/18). Online Proposal No.:- SIA/BR/MIN/66262/2017).**

Proponent :- Westlink Trading Pvt. Ltd.

Consultant :- Cognizance Research India Private Limited.

Proposed Sand Mining Project on river Barnar at Sono Balu Ghat is located in Village Sono, Khata No.- 391, plot No.- 564, Tehsil Sono, District Jamui, Bihar. Mining lease area is 21 Ha or 51.89 Acres, production capacity 7,04,408 TPA with four Geo-coordinates [Corner A - 24° 44' 23.38" N 86° 17' 28.47" E, Corner B - 24° 44' 25.23" N 86° 17' 37.26" E, Corner C - 24° 44' 06.68" N 86° 17' 47.27" E, Corner D - 24° 44' 03.13" N 86° 17' 33.35" E]. Total cost of project is ` 79,84,675/-.

An application along with filled up 'Form - I' and pre-feasibility report in the prescribed format was submitted to SEIAA, Bihar on 1<sup>st</sup> October, 2018 for obtaining Environmental Clearance (EC).

Earlier, in the meeting dated 08th and 9th October 2018, the Committee had directed the project proponent to submit DSR dully approved by DEIAA and documents as mentioned in the proceeding of that meeting. The Project Proponent has complied.

The Committee considered the compliance submitted by project proponent and the proposal is recommended for Environmental Clearance as Annexure - I

**Agenda Item No. 26 & 29**

**26. Pratappur Sand Ghat on Kiul River of District- Jamui, Area - 22 Ha (Proposal No. - SIA/1(a)/562/18). Online Proposal No.:- SIA/BR/MIN/66266/2017).**

Proponent :- Westlink Trading Pvt. Ltd.

Consultant :- Cognizance Research India Private Limited.

Proposed Sand Mining Project on river Kiul at Pratappur Sand Ghat is located in Village Pratappur, Thana No- 221, Khata No.- 84, Plot No.- 776, Tehsil Jamui, District Jamui, Bihar. Mining lease area is 22 Ha or 54.34 Acres, production capacity 7,37,622 TPA with four Geo-coordinates [Corner A - 25° 00' 27.44" N 86° 12' 30.72" E, Corner B - 25° 00' 27.93" N 86° 12' 44.80" E, Corner C - 25° 00' 04.91" N 86° 12' 42.96" E, Corner D - 25° 00' 04.54" N 86° 12' 35.46" E]. Total cost of project is ` 69,45,828/-.

**29. Lakhapur Sand Ghat on Kiul River of District- Jamui, Area - 22.5 Ha (Proposal No. - SIA/1(a)/565/18). Online Proposal No.:- SIA/BR/MIN/66126/2017).**

Proponent :- Westlink Trading Pvt. Ltd.

Consultant :- Cognizance Research India Private Limited.

Proposed Sand Mining Project on river Kiul at Lakhapur Sand Ghat is located in Village Lakhapur, Thana No- 216, Khata No.- 202, Plot No.- 03, Anchal- Jamui, District- Jamui, Bihar. Mining lease area is 22.5 Ha or 55.57 Acres, production capacity of 7,58,648 TPA with four Geo-coordinates [Corner A - 25° 1' 31.47" N 86° 11' 20.15" E, Corner B - 25° 1' 42.44" N 86° 11' 26.82" E, Corner C - 25° 1' 34.60" N 86° 11' 45.61" E, Corner D - 25° 1' 23.40" N 86° 11' 39.12" E]. Total cost of project is ` 70,46,415/-

An application along with filled up 'Form - I' and pre-feasibility report in the prescribed format was submitted to SFIAA, Bihar on 1<sup>st</sup> October, 2018 for obtaining Environmental Clearance (EC).

Earlier, in the meeting dated 08th and 9th October 2018, the Committee had directed the project proponent to submit DSR dully approved by DEIAA and documents as mentioned in the proceeding of that meeting. The Project Proponent has complied.

The Proponent and Consultant presented the proposal before the Committee. It is found that the proposal is situated within the Eco Sensitive Zone of the Bhimbandh wildlife sanctuary where no commercial mining can be permitted. Therefore these ghats are not recommended for environmental clearance.

**27. Smarak Sand Ghat on Kiul River of District- Jamui, Area - 22 Ha (Proposal No. - SIA/1(a)/563/18). Online Proposal No.:- SIA/BR/MIN/66268/2017).**

Proponent :- Westlink Trading Pvt. Ltd.

Consultant :- Cognizance Research India Private Limited.

Proposed Sand Mining Project on river Kiul at Smarak Sand Ghat is located in Village Sonpe, Thana No- 37, Khata No.- 324, Plot No.- 220, Tehsil Jamui, District Jamui, Bihar. Mining lease area is 22 Ha or 54.34 Acres, production capacity of 7,41,053 TPA with four Geo-coordinates [Corner A - 24° 54' 56.31" N 86° 14' 13.76" E, Corner B - 24° 54' 58.05" N 86° 14' 27.38" E, Corner C - 24° 54' 39.26" N 86° 14' 30.87" E, Corner D - 24° 54' 37.12" N 86° 14' 19.28" E]. Total cost of project is ` 68,45,828/-.

An application along with filled up 'Form - I' and pre-feasibility report in the prescribed format was submitted to SEIAA, Bihar on 1<sup>st</sup> October, 2018 for obtaining Environmental Clearance (EC).

Earlier, in the meeting dated 08th and 9th October 2018, the Committee had directed the project proponent to submit DSR dully approved by DEIAA and documents as mentioned in the proceeding of that meeting. The Project Proponent has complied.

The Committee considered the compliance submitted by project proponent and the proposal is recommended for Environmental Clearance as Annexure - I

**28. Badibag Sand Ghat on Kiul River of District- Jamui, Area - 24 Ha (Proposal No. - SIA/1(a)/564/18). Online Proposal No.:- SIA/BR/MIN/66081/2017).**

Proponent :- Westlink Trading Pvt. Ltd.

Consultant :- Cognizance Research India Private Limited.

Proposed Sand Mining Project on river Kiul at Badibag Sand Ghat is located in Village Badibag, Thana No- 86, Khata No.- 131, Plot No.- 794, Tehsil Khaira, District Jamui, Bihar. Mining lease area is 24 Ha or 59.28 Acres, production capacity of 7,94,653 TPA with four Geo-coordinates [Corner A - 24° 48' 43.91" N 86° 11' 24.11" E, Corner B



- 24° 48' 54.46" N 86° 11' 29.00" E, Corner C - 24° 48' 34.91" N 86° 11' 56.14" E, Corner D - 24° 48' 27.86" N 86° 11' 51.83" E]. Total cost of project is ` 73,48,176/-.

An application along with filled up 'Form - I' and pre-feasibility report in the prescribed format was submitted to SEIAA, Bihar on 1<sup>st</sup> October, 2018 for obtaining Environmental Clearance (EC).

Earlier, in the meeting dated 08th and 9th October 2018, the Committee had directed the project proponent to submit DSR dully approved by DEIAA and documents as mentioned in the proceeding of that meeting. The Project Proponent has complied.

The Committee considered the compliance submitted by project proponent and the proposal is recommended for Environmental Clearance as Annexure - I

### **III. Agenda Item No.- 16**

16. **Expansion of Re-Rolling mill Production of MS Bar & TMT Bar from 60,590 TPA to 2,50,000 TPA, Village - Simli Malapur, Mahatma Gandhi Setu Road, Pahari, District - Patna, Bihar Proposal No. - SIA/3(a)/540/18) Online Proposal No.:- SIA/BR/IND/25215/2018).**

Proponent :-Magadh Industries Private Limited.

Consultant :-Grass Roots Research and Creations India Private Limited.

M/s Magadh Industries Pvt. Ltd. has proposed to increase the existing production of 60,590 TPA to 2,50,000 TPA (MS Bar &TMT Bar) at Plot No- 589, 590, 592, 593, Simli Mararpur, Mahatma Gandhi Setu Road, Pahari, District- Patna, State- Bihar. The proposed project having land area is 7.47 Acre (3.02 Ha). Project site co-ordinates are Corner - I 25°34'26.96"N 85°14'39.92"E, Corner - II 25°34'25.85"N 85°14'43.03"E, Corner - III 25°34'27.18"N 85°14'43.70"E, Corner - IV 25°34'25.84"N 85°14'47.30"E, Corner - V 25°34'21.86"N 85°14'45.17"E, Corner - VI 25°34'24.56"N 85°14'38.73"E. Existing project cost is `22,77,08,000/- and after expansion proposed project cost is `1,31,36,20,000/- So, total project will be ` 1,54,13,31,000/-.

As per the details submitted by project proponent it was granted Environmental Clearance vide F. No. J-11011/168/2009-IA II (I), dated 02.06.2009. During the inspections by the official of MoEF&CC, GoI. Regional office, Ranchi violation of EC



conditions were reported in the years 2014 to 2016 as per MoEF&CC, GoI. Regional office, Ranchi file No:105-57/09/EPE/1997 Dated- 20.02.2018.

In SEAC meeting (8<sup>th</sup> and 9<sup>th</sup> October, 2018) the Project Proponent was directed to submit certain details which have been submitted by the Proponent. It is seen that the Project Proponent has been continuously doing production in excess of the installed capacity of the unit in addition to other violations as reported by Regional office, Ranchi of MoEF&CC, GoI. The Committee decided that a team of Hon'ble members of the SEAC with officials shall inspect the unit / Premises and submit a report with reference to proposal as submitted by Project Proponent. The proposal shall be appraised accordingly after considering the above mentioned inspection report as submitted by the team.

Sd/-  
(Dr. Shardendu)  
(Member, SEAC)

Sd/-  
(Dr. Rakesh Kumar Singh)  
(Member, SEAC)


Sd/-  
(Dr. Amar Nath Verma)  
(Member, SEAC)


Sd/-  
(Vijay Kumar Sinha)  
(Member, SEAC)

Sd/-  
(Dr. Birendra Prasad)  
(Member, SEAC)

Sd/-  
(Dr. Sudhanshu Kumar)  
(Member, SEAC)

Sd/-  
(Dr. Dilip Kumar Paul)  
(Member, SEAC)

  
(Alok Kumar)  
Member Secretary, SEAC

  
(Murarijee Mishra)  
Chairman, SEAC



### Annexure-I

1. Environmental clearance be valid for a maximum period of 5 years or till expiry of lease period whichever is earlier.
2. The project proponent before starting any activity /preparation of ground, on the leased area shall demarcate his lease hold by RCC pillar erected at the cost of lease holder after certification of the mining officer. On each pillar Geo-Coordinate shall be written with permanent paint mark as described in the mining plan.
3. Sand mining in river bed shall be done semi-mechanized.
4. Excavation will be carried out up to a maximum depth of 3 meters from surface of mineral deposit and not less than one meter from the water level of the River channel whichever is reached earlier.
5. No mining shall be carried out in 3 meter wide strip from the river bank in a River flood plain.
6. To maintain the safety and stability of Riverbanks, 3 meter or 10% of the width of the River whichever is more will be left intact as no mining zone.
7. No stream shall be diverted for the purpose of sand mining. No natural water course and / or water reservoirs shall be obstructed due to mining operations.
8. *Restricted working hours.* Sand mining operation shall be carried out in day hours only.
9. For dust suppression sprinkling shall be done minimum 4 times daily.
10. The stacking area of mined-out sand which shall be situated near the mining site but out of it be fenced from all sides to avoid being spread in the nearby areas by high winds. Transportation shall be confined to day time only, that is from sunrise to sunset, to avoid inconvenience to local population any.
11. Rubbish burial shall not be done in the Rivers.
12. Adequate steps shall be taken to check soil erosion and control debris flow etc. by constructing engineering structures.
13. Mining shall not be undertaken in a mining lease located in 200 - 500 meter of bridge, 200 meter upstream and downstream of water supply / irrigation scheme, 100 meters from the edge of National Highway and railway line, 50 meters from a reservoir, channel or building, 25 meter from the edge of State Highway and 10 meters from the edge of others roads.

*A*

14. Mining activity shall not be done for mine lease where mining can cause danger to site of flood protection works, places of cultural, religious, historical, and archaeological importance.
15. The pollution due to transportation load on the environment will be effectively controlled & water sprinkling will also be done regularly. Vehicles with PUCC only will be allowed to ply. The mineral transportation shall be carried out through covered vehicles trucks only and the vehicle the mineral shall not be overloaded. Project should obtain 'PUC' certificate for all the vehicles from authorized pollution testing centre.
16. Junction at take-off point of approach road with main road be properly developed with proper width and geometry required for safe movement of traffic by lease holder at his own cost.
17. Main haulage road in the mine shall be provided with permanent water sprinklers and other roads shall be regularly wetted with water tankers fitted with sprinklers.
18. Transportation of the Minerals by road passing through the village shall not be allowed. A 'bypass' road should be constructed (say, leaving a gap of at least 200 meters) for the purpose of transportation of the minerals so that the impact of sound, dust and accidents could be mitigated. The Project Proponent shall bear the cost towards the widening and strengthening of existing public road-network in case the same is proposed to be used for the Project. No road movement should be allowed on existing village road network without appropriately increasing the carrying capacity of such roads.
19. No stacking of sand is allowed on road side along national highways/ State highways.
20. No labour camp be allowed in riverbed.
21. Provision shall be made for housing labour within the site with all necessary infrastructure and facilities such as fuel for cooking, mobile toilets, mobile STP, safe drinking water, medical health care, crèche etc. The housing may be in the form of temporary structures to be removed after the completion of the project.
22. Personnel working in dusty areas shall wear protective respiratory devices and they shall also be provided with adequate training and information on safety and health aspects. Occupational health surveillance program of the workers shall be undertaken periodically to observe any contractions due to exposure to dust and take corrective measures, if needed.
23. The Project Proponent shall make arrangements for safe drinking water, first aid facility (along with specific anti-venom) in case of emergency for the workers.

24. Personal working in dusty areas should wear protective respiratory devices and they should also be provided with adequate training and information on Safety and health aspects.
25. Project Proponent shall appoint a Monitoring committee to monitor the replenishment study, traffic management, levels of production, river Bank erosion and maintenance of Road etc.
26. The project proponent shall maintain register for production and despatch and submit periodic return to the SEIAA, Bihar.
27. Project Proponent shall submit the annual replenishment report certified by an authorized agency. In case the replenishment is lower than the approved rate of production, then the mining activity / production levels shall be decreased / stopped accordingly till the replenishment is completed.
28. The EC holder shall keep a correct account of quantity of mineral mined out, dispatched from the mine, mode of transport, registration number of vehicle and mine plan. This should be produced before officers of Central Government and State for inspection whenever asked for.
29. Regular monitoring of the flow rate of the springs and seasonal nallhas flowing in and around the mine lease shall be carried out and records maintained. Regular monitoring of water quality upstream and downstream of water bodies shall be carried out and record of monitoring data should be maintained and submitted to the SEIAA, Bihar, Regional office, Ranchi, Central Ground water Authority, Regional Director, Central Ground water Board, State Pollution Control Board and Central Pollution Control Board.
30. Regular monitoring of ground water table shall be carried out at the upstream and depth of water available in the dug well shall be measured. Monitoring to be done by establishing a network of existing wells and constructing new piezometers.
31. Monitoring of Ambient Air Quality, Water Quality & Noise Quality to be carried out based on the Notification, as amended from time to time by the Central Pollution Control Board. Water sprinkling should be increased at places of loading and unloading points & transfer points to reduce fugitive emissions.
32. The funds earmarked for environmental protection measures should be kept in separate account and should not be diverted for other purpose. Year wise expenditure should be reported to the SEIAA, Bihar.

*A*

33. Project proponent shall erect a signboard on his project site and display information regarding name of the project, No. date and validity period of EC, annual production capacity of the mineral and other relevant information for the general public.
34. The Project proponent shall provide all necessary logistic support to the authorised officer of this authority as when required. They will facilitate and assist the authority in site inspection and monitoring.
35. Environmental clearance is granted subject to final outcome of Hon'ble Supreme Court of India vide order dated 27.02.2012 in Deepak Kumar case [SLAP(C) Nos. 19628-19629 of 2009] and order dated 05.08.2013 of the Hon'ble National Green Tribunal in application No. 171/2013 shall be strictly followed.
36. All the provisions made and restrictions imposed as envisaged in the Bihar Minor Mineral Rule, shall be complied with; particularly regarding Environment Management and payment of compensation to the land owners.
37. No change in mining technology and scope of working should be made without prior approval of the SEIAA, Bihar.
38. The ministry or any other competent authority may alter / modify the above conditions or stipulate any further condition in the interest of environment protection.
39. Concealing factual data or submission of false / fabricated data and failure to comply with any of the conditions mentioned above may result in withdrawal/suspension of this clearance and attract action under the provisions of the Environment (Protection) Act, 1986.
40. The instruction contained here in above regarding air and noise pollution and details of mining proposals shall be display on Signboard in local vernacular for public information.
41. Apart from above the project proponent shall abide by the Sustainable Sand Mining Management Guidelines 2016 as issued MoEF&CC.
42. Any appeal against this environmental clearance shall lie with the National Green Tribunal, if preferred, within a period of 30 days as prescribed under section 16 of the National Green Tribunal Act, 2010.

A