



193rd

SEAC, A.P.

(Day-3)

21st July, 2022



सत्यमेव जयते

MINUTES OF THE 193rd MEETING OF STATE EXPERT APPRAISAL
COMMITTEE (SEAC), ANDHRA PRADESH
HELD ON
21st July, 2022
AT VIJAYAWADA
A.P.





Present: The following members were present. (Through Video Conference)

1.	Dr.G.V.R. Srinivasa Rao, Professor, Civil Engineering Department, Andhra University, Visakhapatnam	Chairman
2.	Dr.DineshSankar Reddy Registrar(I/C),Professor of Chemical Engineering, NIT, Tadepalligudem, West Godavari	Member
3.	Prof. G. Gnana Mani, Retd., Professor of Zoology, Andhra University, Visakhapatnam	Member
4.	Prof. U. Shameem. Chairman, Dept. of Zoology, Andhra University, Visakhapatnam	Member
5.	Dr. Kiranmai, Assistant Professor, Dept. of Bio Technology, VikramaSimhapuriUniversity,Nellore,SPSRNelloreDistrict	Member
6.	Prof. C. Sasidhar, Professor, Civil Engineering Dept, JNTU, Anantapur	Member
7.	Prof. N. Siva Prasad Reddy, Director (Academics), Brindavan Institute of Technology &Science ,Kurnool	Member
8.	Prof. D. Bharathi, Professor, Dept. of Bio Sciences & Sericulture, Sri PadmavathiMahilaViswaVidhyalayam, Tirupati	Member
9.	Sri KatamneniVenkataRamana, Head of Mining Dept. Government Polytechnic, Narsipatnam.	Member
10.	Dr.M. Sunandana Reddy, Associate Professor,RGM College of Engineering & Technology (Autonomous), Nandyal.	Member
11.	Sri Matli. Chandra Sekhar Professor, Head of Department of Civil Engineering, NIT, Warangal.	Member
12.	Dr. G. Madhavi, Associate Professor, Department of Chemistry, Sri Venkateswara University, Tirupati	Member
13.	Prof. K. ThyagaRaju,Professor,Department of Bio-Chemistry, S.V.University, Tirupati	Member
14.	Dr.GummallaPrasanthi, Professor, Vijaya Institute of Pharmaceutical Sciences, Vijayawada	Member
15.	Sri. B. Siva Prasad, Chief Environmental Engineer, Andhra Pradesh Pollution Control Board. Vijayawada	Member Secretary



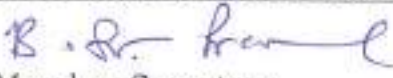
Agenda Item: 193.55	1.178 Ha Quartz & Feldspar of M/s Lorven Minerals at 223/2 & 3(P) of Kanumuru Village, Gampalagudem Mandal, Krishna District, Andhra Pradesh - Amendment in EC - Reg.
SIA/AP /MIN/2 82607/ 2022	<p>Category: B2</p> <p>The proposed project is for amendment of EC for production capacities for mining of Quartz & Feldspar in an area of 1.178 Ha with a proposed production quantity of Quartz & Feldspar - 108000 TPA with a condition that the total production during a scheme should be limited to the approved quantity as per Mining scheme/ plan.</p> <p>The proposed project falls under Item No. 1(a) of the schedule of the EIA Notification 2006 and its amendments thereof - (i). Mining of minerals (≤ 250 ha of mining lease area in respect of non-coal mine lease).</p> <p>Earlier, the SEIAA issued Environmental clearance vide order No. SEIAA/AP/KRI/MIN/06/2021/3241/161&158.40-485, dated 29.07.2021 for production capacity of Quartz & Feldspar - 39780 TPA.</p> <p>The proponent submitted that, as per the field observation, after pit was opened and excavation and exploration work started, the availability of feldspar reserves are found to be more than the quantities approved mining plan. So the proponent modified the mining plan as per availability of the reserves in the field for obtaining Enhancement / Modification of Environmental Clearance Amendment to enhance production from 39780 TPA to 108000 TPA.</p> <p>The representative of proponent and their consultant NVSPL Ravikanth, RQP, have attended the meeting.</p> <p>The Committee noted that the extent of proposed mine lease area is 1.178 Ha. The project falls under B2 category. Mine life 5 years.</p> <p>The proponent volunteered to allocate funds for providing water treatment plant to the local school as a part of Corporate Social Responsibility (CSR) activity.</p> <p>The Committee after examining the project proposals, presentations, modified mining plan, MoEF&CC' Notifications & OMs and detailed deliberations, recommended to issue Amendment to Environmental Clearance order dt 21.07.21 duly enhancing production of Quartz & Feldspar from 39780 TPA to 108000 TPA.</p>
Agenda Item: 193.56	9.0 Ha. Mining of Road Metal & Building Stone, M-Sand, Gravel of Sri. V. Venkata Krishna, at Survey No. Sy.No.231 of Chiyvedu Village, Anantapuramu Mandal & District Andhra Pradesh - Terms of Reference - Reg.
SIA/AP/	Category: B1


Member Secretary
SEAC


Chairman
SEAC




MIN/776 67/2022	<p>The proposed project is for mining of Road Metal & Building Stone, M-Sand, Gravel in an area of 9.0 Ha. with a proposed production quantity of ROAD METAL & BUILDING STONE - 495672 TPA Gravel - 75613 TPA with a condition that the total production during a scheme should be limited to the approved quantity as per Mining scheme/ plan.</p> <p>The proposed project falls under Item No. 1(a) of the schedule of the EIA Notification 2006 and its amendments thereof - (i). Mining of minerals (≤ 250 ha of mining lease area in respect of non-coal mine lease).</p> <p>The representative of proponent and their consultant M/s. Sai Geo services have attended the meeting.</p> <p>The Committee noted that as per cluster letter issued by the Asst. Director of Mines Geology, Anantapuram, vide Lr.No. 4122/SEIAA-inf/2015 dated 18.11.2021, there are Eight proposed quarry leases issued within the radius of 500 meters from the proposed mine. Total cluster area is 21.765Ha.</p> <p>The Committee noted that the extent of proposed mine lease area is 9.0 Ha The project falls under B1 category. Mine life 15 years.</p> <p>The Committee after examining the project proposals, presentations, MoEF&CC' Notifications & OMs and detailed deliberations, recommended to issue Standard TOR with Public hearing with following additional TORs:</p> <ol style="list-style-type: none">1. The proponent shall submit latest Cluster at the time of applying for EC.2. The proponent shall prepare Cluster EIA & EMP based on the latest cluster.3. The proponent shall have plan for measures for protection of contour trenches and surface runoff prevention measures.4. The proponent shall prepare plantation plan.
Agenda Item: 193.57	1.7 Ha Colour granite mine of M/s. Lakshmi S.T. Mining & Leasing Labor Contact Mutually Aided Co-operative Society Ltd., at sy.No.68/4 to 69/2, Terapalli (V), Chinthapalli (M), Visakhapatnam district - Extension of EC- reg.
IA/AP/MI N/27923 4/2022	Category: B2 <p>The proposed project is for extension of existing EC validity for mining of Colour Granite mine in an area of 1.7 Ha. with a proposed production quantity of Colour Granite - 9230 m³/Annum with a condition that the total production during a scheme should be limited to the approved quantity as per Mining scheme/ plan.</p> <p>The proposed project falls under Item No. 1(a) of the schedule of the EIA Notification 2006 and its amendments thereof - (i). Mining of minerals (≤ 250 ha of mining lease area in respect of non-coal mine lease).</p> <p>Earlier, the SEIAA issued Environmental Clearance vide order no:</p>



Member Secretary
SEAC


Chairman
SEAC




	<p>SEIAA/AP/VSP/MIN/03/2017/306,dt:26.05.2017 with a production capacity for colour granite-9307.20 m³/annum with a condition that the order is valid up to the life of mine or expiry of mine lease period whichever is earlier. As the life of mine is 5.3 years, the proponent applied for extension of EC validity. In this regards, the proponent have obtained 1st scheme of mining plan as the reserves are available for another 7 years vide modified mining plan letter No: 1569/SM-AKP/2020,dt:11.04.2022 with production capacity of 9230 m³/annum. Submitted certified compliance on 18.07.22. lease is valid up to 05.07.2037.</p> <p>The representative of proponent and their consultant SV Enviro Labs & Consultants have attended the meeting.</p> <p>The Committee noted that the extent of proposed mine lease area is 1.7 Ha. The project falls under B2 category. Mine life 7 years.</p> <p>The Committee after examining the project proposals, presentations, MoEF&CC' Notifications & OMs and detailed deliberations, recommended to issue Extension of EC with validity up to the life of mine or expiry of mine lease period whichever is earlier with a following additional conditions:</p> <ol style="list-style-type: none">1. The proponent shall acquire 0.5Ha land for additional dump area for waste disposal.2. The proponent shall prepare and implement plantation plan.3. The proponent shall comply with the proposals furnished in Environmental management plan.
Agenda Item: 193.58	4.703 Ha. Mining of Road Metal & Building Stone of M/s. Sri Lakshmi Venkateswara Stone Crusher, at Sy. No: 47, Varamanur Village, Kuppam Mandal, Chittoor District, Andhra Pradesh - Terms of Reference - Reg.
SIA/AP/MIN/768 65/2022	<p>Category: B2 at par with B1</p> <p>The proposed project is for mining of Road Metal & Building Stone in an area of 4.703 Ha. with a proposed production quantity of Road Metal & Building Stone - 135924 m³ /Annum with a condition that the total production during a scheme should be limited to the approved quantity as per Mining scheme/ plan.</p> <p>The proposed project falls under Item No. 1(a) of the schedule of the EIA Notification 2006 and its amendments thereof - (i). Mining of minerals (<250 ha of mining lease area in respect of non-coal mine lease).</p> <p>The representative of proponent and their consultant SV Enviro Labs & Consultants have attended the meeting.</p> <p>The Committee noted that as per cluster letter issued by the Asst. Director of Mines Geology, Palamaner, vide Lr.No. 1133/Q1/RM&BS/2020 dated 10.03.2022, there are 05 existing quarry leases issued within the radius of 500 meters from the proposed mine. Total cluster is 7.703 Ha.</p> <p>The Committee noted that the extent of proposed mine lease area is</p>



Member Secretary
SEAC


Chairman
SEAC



	<p>4.703 Ha. The project falls under B2 at par with B1 category. Mine life 12 years.</p> <p>The Committee after examining the project proposals, presentations, MoEF&CC Notifications & OMs and detailed deliberations, recommended to issue Standard TOR with Public hearing along with additional TORs:</p> <ol style="list-style-type: none">1. The proponent shall maintain surface runoff prevention measures.2. The proponent shall Prepare Cluster EIA & EMP.3. The proponent shall prepare plantation plan.
<p>Agenda Item: 193.59</p>	<p>4.23 Ha. Mining of Colour granite of M/s. Krishna Merchants Pvt. Ltd, at Sy.No.27 of Meelasathiwada Village, Tekkali Mandal, Srikakulam District, Andhra Pradesh - Violation Terms of Reference - Reg.</p>
<p>SIA/AP/ MIN/770 66/2022</p>	<p>Category: B2 at par with B1(Violation).</p> <p>The proposed project is for mining of Colour Granite in an area of 4.23 Ha. with a proposed production quantity of Colour granite - 800m³/annum with a condition that the total production during a scheme should be limited to the approved quantity as per Mining scheme/ plan.</p> <p>The proposed project falls under Item No. 1(a) of the schedule of the EIA Notification 2006 and its amendments thereof - (i). Mining of minerals (<250 ha of mining lease area in respect of non-coal mine lease).</p> <p>The representative of proponent and their consultant SV Enviro Labs & Consultants have attended the meeting. The proponent informed the area has been reduced to 4.23 Ha as per DGPS sketch and requested for violation TOR stating that they have operated the mine.</p> <p>The Committee noted that as per cluster letter issued by the Asst. Director of Mines Geology, Tekkali, vide Lr.No. 2974/Q/2007 dated 31.03.2022, that there are 14 existing quarry leases issued within the radius of 500 meters from the proposed mine. Total cluster area-19.867 Ha. This is identified violation proposal as per OM Dt. 07.07.2021.</p> <p>The Committee noted that the extent of proposed mine lease area is 4.23 Ha. The project falls under B2 at par with B1 category. Mine life 83 years.</p> <p>The Committee after examining the project proposals, presentations, MoEF&CC Notifications & OMs and detailed deliberations, recommended to issue Specific (Violation)TOR with Public hearing along with additional TORs:</p> <ol style="list-style-type: none">1. The proponent shall submit approved letter for reduction area by DD mines department at the time of applying for EC.2. The project proponent shall submit waste disposal details.3. Proposals on surface runoff protection measures.4. The proponent shall prepare cluster EIA & EMP.



Member Secretary
SEAC


Chairman
SEAC



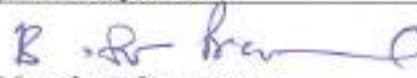
	<ol style="list-style-type: none">5. The proponent is liable to pay the penalties as levied by the concerned competent authority, as per the OM No.28.1.2022 and clause No 12 of SOP dated 07-07-2021, duly incorporating the total production during the violation period and submit the calculation of penalties based on the project cost and the total turnover during the violation period.6. Credible action to be initiated through concerned Regional office, APPCB under section 15 read with section 19 of E(P) Act 1986.7. The project proponent shall carry assessment of ecological damage, remediation plan and natural and community resource augmentation plan and it shall be prepared as an independent chapter in the environment impact assessment report by the accredited consultants. The collection and analysis of data for assessment of ecological damage, preparation of remediation plan and natural and community resource augmentation plan shall be done by an environmental laboratory duly notified under Environment (Protection) Act, 1986, or an environmental laboratory accredited by National Accreditation Board for Testing and Calibration Laboratories, or a laboratory of a Council of Scientific and Industrial Research institution working in the field of environment.8. The project proponent shall ensure implementation of Environmental Management Plan, comprising remediation plan and natural and community resource augmentation plan corresponding to the ecological damage assessed and economic benefit derived due to violation.9. The project proponent will be required to submit a bank guarantee equivalent to the amount of remediation plan and Natural and Community Resource Augmentation Plan with the State Pollution Control Board.10. The project proponent shall give an undertaking by way of affidavit to comply with all the statutory requirements and judgment of Hon'ble Supreme Court dated the 2nd August 2017 in writ petition (Civil) No.144 of 2014 in the matter of common cause verse union of India and Ors. Before grant of TOR/EC. The undertaking inter-alia includes commitment of the PP not to repeat any such violation in future.
Agenda Item: 193.60	1.270 Ha. Mining of Colour granite of Sri A. Narasimha Rao at Sy. No. 552/C4A, C4D, 552/C4E, 552/C4F, C4G, C4H & C4I of Murikipudi Village, Chilakaluripet Mandal, Guntur District, Andhra Pradesh - Terms of Reference - Reg.
SIA/AP/ MIN/771 38/2022	Category: B2 at par with B1 The proposed project is for mining of Colour Granite in an area of 1.270 Ha. with a proposed production quantity of Colour granite - 2640 m³/annum with a condition that the total production during a scheme should be limited to the approved quantity as per Mining scheme/ plan. The proposed project falls under Item No. 1(a) of the schedule of the EIA Notification 2006 and its amendments thereof - (i). Mining of minerals (<250 ha of mining lease area in respect of non-coal mine


Member Secretary
SEAC


Chairman
SEAC




	<p>lease).</p> <p>The representative of proponent and their consultant Global Enviro Labs have attended the meeting.</p> <p>The Committee noted that as per cluster letter issued by the Asst. Director of Mines Geology, Guntur, vide Lr.No. 2933/Q/2019 dated 31.03.2022, that there are 2 existing quarry leases and 6 LOIs issued within the radius of 500 meters from the proposed mine. Total cluster area-6.97Ha.</p> <p>The Committee noted that the extent of proposed mine lease area is 1.270 Ha. The project falls under B2 at par with B1 category. Mine life 20 years.</p> <p>The Committee after examining the project proposals, presentations, MoEF&CC Notifications & OMs and detailed deliberations, recommended to issue Standard TOR with Public hearing with a following additional TORs:.</p> <ol style="list-style-type: none">1. The proponent shall prepare cluster EIA & EMP.2. The project proponent shall give details of plantation plan.3. The proponent shall prepare plan for surface runoff prevention measures.4. Additional dump area proposals.
Agenda Item: 193.61	<p>1.282 Ha. Mining of Colour granite of Sri A. Narasimha Rao at Sy. No. 552/C3P, C3Q, C3R of Murikipudi Village, Chilakaluripet Mandal, Guntur District, Andhra Pradesh - Terms of Reference - Reg.</p>
SIA/AP/ MIN/771 41/2022	<p>Category: B2 at par with B1.</p> <p>The proposed project is for mining of Colour granite in an area of 1.282 Ha. with a proposed production quantity of Colour granite - 2088 m³/annum with a condition that the total production during a scheme should be limited to the approved quantity as per Mining scheme/ plan.</p> <p>The proposed project falls under Item No. 1(a) of the schedule of the EIA Notification 2006 and its amendments thereof - (i). Mining of minerals (≤ 250 ha of mining lease area in respect of non-coal mine lease).</p> <p>The representative of proponent and their consultant Global Enviro Labs have attended the meeting.</p> <p>The Committee noted that as per cluster letter issued by the Asst. Director of Mines Geology, Guntur, vide Lr.No. 2024/Q/2014 dated 31.03.2022, that there are 2 existing quarry leases are granted after 09.09.2013 and 6 LOIs issued within the radius of 500 meters from the proposed mine. Total cluster area is 6.989Ha.</p> <p>The Committee noted that the extent of proposed mine lease area is 1.282 Ha. The project falls under B2 at par with B1 category. Mine life 20 years.</p>


Member Secretary
SEAC


Chairman
SEAC



	<p>The Committee after examining the project proposals, presentations, MoEF&CC Notifications & OMs and detailed deliberations, recommended to issue Standard TOR with Public hearing with a following additional TORs:</p> <ol style="list-style-type: none">1. The proponent shall prepare cluster EIA & EMP.2. The project proponent shall give details of plantation plan.3. The proponent shall prepare plan for surface runoff prevention measures.4. Additional dump area proposals.
Agenda Item: 193.62	5.0 Ha. Mining of Dimensional Stone useful for Cubes & Kerbs of M/s. R. R. Stone (P) Ltd., at Sy. No. 2 of Kurijala Village, Ramasamudram Mandal, Chittoor District, Andhra Pradesh - Terms of Reference - Violation - Reg.
SIA/AP/ MIN/759 56/2022	<p>Category: B2(Violation)</p> <p>The proposed project is for mining of Cubes & Kerbs in an area of 5.0 Ha. with a proposed production quantity of Cubes & Kerbs - 20939 TPA with a condition that the total production during a scheme should be limited to the approved quantity as per Mining scheme/ plan.</p> <p>The proposed project falls under Item No. 1(a) of the schedule of the EIA Notification 2006 and its amendments thereof - (i). Mining of minerals (≤ 250 ha of mining lease area in respect of non-coal mine lease).</p> <p>The representative of proponent and their consultant Prithvi Enviro Tech have attended the meeting. The proponent informed that they have operated the mine.</p> <p>The Committee noted that as per cluster letter issued by the Asst. Director of Mines Geology, palamaneru, vide Lr.No. 2610/Q/2013 dated 06.06.22, that there are no existing quarry leases issued within the radius of 500 meters from the proposed mine. Total cluster area-5.0Ha. forest is within 100mts. This is identified violation proposal as per OM No 07.07.21.</p> <p>The Committee noted that the extent of proposed mine lease area is 5.0 Ha. The project falls under B2 category.</p> <p>The Committee after examining the project proposals, presentations, MoEF&CC' Notifications & OMs and detailed deliberations, recommended to raise ADS for the following:</p> <ol style="list-style-type: none">1. The proponent shall submit clarifications from ADMG regarding adjoining workings beyond lease area.2. The proponent shall submit Forest NOC.
Agenda Item: 193.63	1.2 Ha. Mining of Colour granite of M/s. Golden Rock Export at Sy. No. 01, Addukonda Village, Tekkali Mandal, Srikakulam District, Andhra Pradesh - Terms of Reference - Reg.
SIA/AP/	Category: B2 at par with B1(Violation)


Member Secretary
SEAC


Chairman
SEAC



MIN/776
87/2022

The proposed project is for mining **Colour granite** in an area of **1.2 Ha.** with a proposed production quantity of **Colour granite - 3,395 m³/annum** with a condition that the total production during a scheme should be limited to the approved quantity as per Mining scheme/ plan.

The proposed project falls under Item No. 1(a) of the schedule of the EIA Notification 2006 and its amendments thereof - (i). Mining of minerals (<250 ha of mining lease area in respect of non-coal mine lease).


The representative of proponent and their consultant BS Envi Tech have attended the meeting. The proponent informed that they have operated the mine.

The Committee noted that as per cluster letter issued by Asst. Director of Mines & Geology, Tekkali, vide Lr.1180/Q/2014 dated: 17.05.2022. There are 14 existing quarry within the radius of 500 mts area. All quarries granted before 09.09.2013. This is an identified violation proposal as per OM No 07.07.21.

The Committee noted that the extent of proposed mine lease area is **1.2 Ha.** The project falls under B2 category. Mine life 19 years.

The Committee after examining the project proposals, presentations, MoEF&CC' Notifications & OMs and detailed deliberations, recommended to issue **Specific (Violation)TOR without Public hearing** with following additional TORs.


1. The proponent shall plan mining with proper benches.
2. Additional waste dump area plan.
3. Details of plantation plan and road maintenance.
4. The proponent shall prepare cluster EIA & EMP.
5. The proponent is liable to pay the penalties as levied by the concerned competent authority, as per the OM No.28.1.2022 and clause No 12 of SOP dated 07-07-2021, duly incorporating the total production during the violation period and submit the calculation of penalties based on the project cost and the total turnover during the violation period.
6. Credible action to be initiated through concerned Regional office, APPCB under section 15 read with section 19 of E(P) Act 1986.
7. The project proponent shall carry assessment of ecological damage, remediation plan and natural and community resource augmentation plan and it shall be prepared as an independent chapter in the environment impact assessment report by the accredited consultants. The collection and analysis of data for assessment of ecological damage, preparation of remediation plan and natural and community resource augmentation plan shall be done by an environmental laboratory duly notified under Environment (Protection) Act, 1986, or an environmental laboratory accredited by National Accreditation Board for Testing and Calibration Laboratories, or a laboratory of a Council of Scientific and Industrial Research institution working in the field of environment.



Member Secretary
SEAC


Chairman
SEAC




	<p>8. The project proponent shall ensure implementation of Environmental Management Plan, comprising remediation plan and natural and community resource augmentation plan corresponding to the ecological damage assessed and economic benefit derived due to violation.</p> <p>9. The project proponent will be required to submit a bank guarantee equivalent to the amount of remediation plan and Natural and Community Resource Augmentation Plan with the State Pollution Control Board.</p> <p>10. The project proponent shall give an undertaking by way of affidavit to comply with all the statutory requirements and judgment of Hon'ble Supreme Court dated the 2nd August 2017 in writ petition (Civil) No.144 of 2014 in the matter of common cause verse union of India and Ors. Before grant of TOR/EC. The undertaking inter-alia includes commitment of the PP not to repeat any such violation in future.</p>
Agenda Item: 193.64	4.0 Ha. Mining of Colour granite of M/s. Continental Granites at Sy. No. 01, Addukonda Village, Tekkali Mandal, Srikakulam District, Andhra Pradesh - Violation Terms of Reference - Reg.
SIA/AP/ MIN/776 88/2022	<p>Category: B2(Violation)</p> <p>The proposed project is for Colour granite mine in an area of 4.0 Ha. with a proposed production quantity of Colour granite - 2869 m³/annum with a condition that the total production during a scheme should be limited to the approved quantity as per Mining scheme/ plan.</p> <p>The proposed project falls under Item No. 1(a) of the schedule of the EIA Notification 2006 and its amendments thereof - (i). Mining of minerals (≤ 250 ha of mining lease area in respect of non-coal mine lease).</p> <p>The representative of proponent and their consultant BS Envi Techhave attended the meeting.</p> <p>The Committee noted that as per cluster letter issued by Asst. Director of Mines & Geology, Tekkali, vide Lr.2967/Q/2007 dated: 17.05.2022. There are 15 existing quarry leases within the radius of 500 mts area. All quarries granted before 09.09.2013. This is an identified violation proposal as per OM dt. 07.07.21.</p> <p>The Committee noted that the extent of proposed mine lease area is 4.0 Ha. The project falls under B2 category. Mine life 65 years.</p> <p>The Committee after examining the project proposals, presentations, MoEF&CC' Notifications & OMs and detailed deliberations, recommended to issue Specific (Violation) TOR without Public hearing with following conditions:</p> <ol style="list-style-type: none">1. The proponent shall plan mining with proper benches.2. Additional waste dump area plan.3. Details of plantation plan and road maintenance.4. The proponent shall prepare cluster EIA & EMP.5. The proponent is liable to pay the penalties as levied by the concerned competent authority, as per the OM No.28.1.2022


Member Secretary
SEAC


Chairman
SEAC



	<p>and clause No 12 of SOP dated 07-07-2021, duly incorporating the total production during the violation period and submit the calculation of penalties based on the project cost and the total turnover during the violation period.</p> <ol style="list-style-type: none">6. Credible action to be initiated through concerned Regional office, APPCB under section 15 read with section 19 of E(P) Act 1986.7. The project proponent shall carry assessment of ecological damage, remediation plan and natural and community resource augmentation plan and it shall be prepared as an independent chapter in the environment impact assessment report by the accredited consultants. The collection and analysis of data for assessment of ecological damage, preparation of remediation plan and natural and community resource augmentation plan shall be done by an environmental laboratory duly notified under Environment (Protection) Act, 1986, or an environmental laboratory accredited by National Accreditation Board for Testing and Calibration Laboratories, or a laboratory of a Council of Scientific and Industrial Research institution working in the field of environment.8. The project proponent shall ensure implementation of Environmental Management Plan, comprising remediation plan and natural and community resource augmentation plan corresponding to the ecological damage assessed and economic benefit derived due to violation.9. The project proponent will be required to submit a bank guarantee equivalent to the amount of remediation plan and Natural and Community Resource Augmentation Plan with the State Pollution Control Board.10. The project proponent shall give an undertaking by way of affidavit to comply with all the statutory requirements and judgment of Hon'ble Supreme Court dated the 2nd August 2017 in writ petition (Civil) No.144 of 2014 in the matter of common cause verse union of India and Ors. Before grant of TOR/EC. The undertaking inter-alia includes commitment of the PP not to repeat any such violation in future.
Agenda Item: 193.65	16.896 Ha. Mining of Dolomite & Steatite of Sri. G. Rama Mohan Rao at Survey No. 7, Kristipadu(V), Peddavaduguru (M), Anantapur (D), Andhra Pradesh - Terms of Reference - Violation - Reg.
SIA/AP/ MIN/771 00/2022	<p>Category: B1(Violation).</p> <p>The proposed project is for mining Dolomite & Steatite in an area of 16.896 Ha. with a proposed production quantity of Dolomite : 82650 TPA, Steatite : 5700 TPA with a condition that the total production during a scheme should be limited to the approved quantity as per Mining scheme/ plan.</p> <p>The proposed project falls under Item No. 1(a) of the schedule of the EIA Notification 2006 and its amendments thereof - (i). Mining of minerals (<250 ha of mining lease area in respect of non-coal mine lease).</p>


Member Secretary
SEAC


Chairman
SEAC




The representative of proponent and their consultant Pragathi Labs and Consultants Pvt. Ltd. have attended the meeting. The representative informed that they have operated the mine.


The Committee noted that as per cluster letter issued by Asst. Director of Mines & Geology, Tadipatri, vide Lr.115/ML/2003 dated: 07.06.2022. There are 4 existing quarry leases within the radius of 500 mts area. Total cluster area is 47.603 Ha.

The Committee noted that the extent of proposed mine cluster area is **47.603 Ha**. The project falls under B1 category. Mine life **37** years. This is an identified violation proposal as per OM dt. 07.07.21.

The Committee after examining the project proposals, presentations, MoEF&CC' Notifications & OMs and detailed deliberations, recommended to issue **Specific (Violation) TOR with Public hearing** with following conditions:

1. The proponent shall prepare underground ventilation plan.
2. The proponent shall prepare disaster management plan.
3. The proponent shall prepare Cluster EIA & EMP.
4. The proponent is liable to pay the penalties as levied by the concerned competent authority, as per the OM No.28.1.2022 and clause No 12 of SOP dated 07-07-2021, duly incorporating the total production during the violation period and submit the calculation of penalties based on the project cost and the total turnover during the violation period.
5. Credible action to be initiated through concerned Regional office, APPCB under section 15 read with section 19 of E(P) Act 1986.
6. The project proponent shall carry assessment of ecological damage, remediation plan and natural and community resource augmentation plan and it shall be prepared as an independent chapter in the environment impact assessment report by the accredited consultants. The collection and analysis of data for assessment of ecological damage, preparation of remediation plan and natural and community resource augmentation plan shall be done by an environmental laboratory duly notified under Environment (Protection) Act, 1986, or an environmental laboratory accredited by National Accreditation Board for Testing and Calibration Laboratories, or a laboratory of a Council of Scientific and Industrial Research institution working in the field of environment.
7. The project proponent shall ensure implementation of Environmental Management Plan, comprising remediation plan and natural and community resource augmentation plan corresponding to the ecological damage assessed and economic benefit derived due to violation.
8. The project proponent will be required to submit a bank guarantee equivalent to the amount of remediation plan and Natural and Community Resource Augmentation Plan with the State Pollution Control Board.
9. The project proponent shall give an undertaking by way of affidavit to comply with all the statutory requirements and judgment of Hon'ble Supreme Court dated the 2nd August


Member Secretary
SEAC


Chairman
SEAC




	<p>2017 in writ petition (Civil) No.144 of 2014 in the matter of common cause verse union of India and Ors. Before grant of TOR/EC. The undertaking inter-alia includes commitment of the PP not to repeat any such violation in future.</p>
Agenda Item: 193.66	1.885 Ha. Mining of Quartz of Smt. K. Balamma at Sy.No. 12/P, ChilamkurVillage,Pamur Mandal, Prakasam District, Andhra Pradesh - Environmental Clearance - Reg.
SIA/AP/ MIN/280 705/202 2	<p>Category: B2</p> <p>The proposed project is for mining Quartz in an area of 1.885 Ha. with a proposed production quantity of Quartz - 8252 TPA with a condition that the total production during a scheme should be limited to the approved quantity as per Mining scheme/ plan.</p> <p>The proposed project falls under Item No. 1(a) of the schedule of the EIA Notification 2006 and its amendments thereof - (i). Mining of minerals (≤ 250 ha of mining lease area in respect of non-coal mine lease).</p> <p>The representative of proponent and their consultant SV Enviro Labs & Consultants have attended the meeting.</p> <p>The Committee noted that as per cluster letter issued by Asst. Director of Mines & Geology, Markapuram, vide Lr.1392/Q/2020 dated: 21.04.2022. There is 01 existing quarry lease within the radius of 500 mts area and 3 LOIs issued.</p> <p>The Committee noted that the extent of proposed mine lease area is 1.885 Ha. The project falls under B2 category. Mine life 10 years.</p> <p>The proponent volunteered to allocate funds for furniture for class rooms of primary school at Nadimpalli as a part of Corporate Social Responsibility (CSR) activity.</p> <p>The Committee after examining the project proposals, presentations, MoEF&CC' Notifications & OMs and detailed deliberations, recommended to issue Environmental Clearance with following conditions:</p> <ol style="list-style-type: none">1. The proponent shall comply with the proposals furnished in Environmental management plan.2. The proponent shall maintain Controlled blasting as near village is at 400 mts distance from quarry.3. The proponent should do buffer Zone plantation.4. The proponent shall construct 300mts trench on southern and eastern side to prevent surface runoff.5. The proponent shall maintain road side plantation.
Agenda Item: 193.67	3.797 Ha. Mining of Black Granite of Smt. Mogasala Shobha at Sy.No: 104/Part of R.Nadimpalli (V), Ramasamudram (M), Chittoor District Andhra Pradesh - Environmental Clearance - Reg.
SIA/AP/ MIN/280	<p>Category: B2</p> <p>The proposed project is for mining Black Granite in an area of</p>


Member Secretary
SEAC


Chairman
SEAC



989/202 2	<p>3.797 Ha. with a proposed production quantity of Black granite - 4590 m³/annum with a condition that the total production during a scheme should be limited to the approved quantity as per Mining scheme/ plan.</p> <p>The proposed project falls under Item No. 1(a) of the schedule of the EIA Notification 2006 and its amendments thereof - (i). Mining of minerals (≤ 250 ha of mining lease area in respect of non-coal mine lease).</p> <p>The representative of proponent and their consultant Right source Industrial Solutions Pvt.Ltd have attended the meeting.</p> <p>The Committee noted that as per cluster letter issued by Asst. Director of Mines & Geology, Palamaner, vide Lr.3138/Q1/BG/2020 dated: 27.05.2022. There are no existing quarry leases within the radius of 500 mts area. This is a standalone mining project.</p> <p>The Committee noted that the extent of proposed mine lease area is 3.797 Ha. The project falls under B2 category. Mine life 23 years.</p> <p>The proponent volunteered to allocate funds for providing water treatment plant in R.Nadimpalli Village as a part of Corporate Social Responsibility (CSR) activity.</p> <p>The Committee after examining the project proposals, presentations, MoEF&CC' Notifications & OMs and detailed deliberations, recommended to issue Environmental Clearance with the following conditions:</p> <ol style="list-style-type: none">1. The proponent shall provide 670mts trench on southern side boundary of the lease area.2. The proponent shall maintain road side plantation.3. The proponent shall acquire 0.5Ha additional dump area for waste disposal from 2nd year onwards.4. The proponent shall comply with the proposals furnished in Environmental management plan.
Agenda Item: 193.68	<p>2.545 Ha. Mining of Colour Granite of M/s Veera Bhadra Mines and Minerals at Sy. No: 192/A1, 192/A2, 192/B, 194/B-6, Ballikurava Village, Ballikurava Mandal, Prakasam District, Andhra Pradesh - Environmental Clearance - Reg.</p>
SIA/AP/ MIN/281 040/202 2	<p>Category: B2</p> <p>The proposed project is for mining Colour Granite in an area of 2.545 Ha. with a proposed production quantity of Colour granite - 3073 m³/annum, with a condition that the total production during a scheme should be limited to the approved quantity as per Mining scheme/ plan.</p> <p>The proposed project falls under Item No. 1(a) of the schedule of the EIA Notification 2006 and its amendments thereof - (i). Mining of minerals (≤ 250 ha of mining lease area in respect of non-coal mine lease).</p>



Member Secretary
SEAC


Chairman
SEAC




	<p>The representative of proponent and their consultant SV Enviro Labs & Consultants have attended the meeting.</p> <p>The Committee noted that as per cluster letter issued by Asst. Director of Mines & Geology, Ongole vide Lr.2864/Q/2022 dated: 07.01.2022. There are no existing quarry leases and 4LOI including applicant within the radius of 500 mts area.</p> <p>The Committee noted that the extent of proposed mine lease area is 2.545 Ha. The project falls under B2 category. Mine life 25 years.</p> <p>The proponent volunteered to provide oxygen concentrators, surgical beds to PHC, Ballikuruvaas as a part of Corporate Social Responsibility (CSR) activity.</p> <p>The Committee after examining the project proposals, presentations, MoEF&CC' Notifications & OMs and detailed deliberations, recommended to issue Environmental Clearance with following condition:</p> <ol style="list-style-type: none">1. The proponent shall maintain 800mts trench all along the boundary of lease area.2. The proponent shall maintain plantation along road side.3. The proponent shall acquire 0.5 Ha additional dump area for waste disposal.4. The proponent shall comply with the proposals furnished in Environmental management plan.
Agenda Item: 193.69	1.997 Ha. Mining of Lime Kankar/Lime Stone (Minor) of Sri Vamsi Krishina Koundinya Koppurapu at Survey No. 307/15 of Bhatrupalem Village, Dachepalli Mandal, Guntur District, Andhra Pradesh State - Environmental Clearance - Reg.
SIA/AP/ MIN/281 214/202 2	<p>Category: B2.</p> <p>The proposed project is for mining Lime Kankar/Lime Stone (Minor) in an area of 1.997 Ha. with a proposed production quantity of Lime Kankar/Lime stone (Minor) - 42849 TPA with a condition that the total production during a scheme should be limited to the approved quantity as per Mining scheme/ plan.</p> <p>The proposed project falls under Item No. 1(a) of the schedule of the EIA Notification 2006 and its amendments thereof - (i). Mining of minerals (≤ 250 ha of mining lease area in respect of non-coal mine lease).</p> <p>The representative of proponent and their consultant NVSPL Ravikanth, RQP have attended the meeting.</p> <p>The Committee noted that as per cluster letter issued by Asst. Director of Mines & Geology, Guntur-II, Dachepalli (HQ), vide Lr.144/Q/2022 dated: 16.05.2022. There is One existing quarry lease and the same is not working since 2017 and 3LOI within the radius of 500 mts area.</p> <p>The Committee noted that the extent of proposed mine lease area is</p>

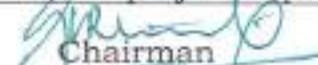

Member Secretary
SEAC


Chairman
SEAC



	<p>1.997 Ha. The project falls under B2 category. Mine life 10 years.</p> <p>The committee noted that forest is 20mts from the quarry lease and the proponent submitted Forest NOC on dt: 03.06.2022.</p> <p>The proponent volunteered to provide 4 nos computers, chairs, tables for gamalapadu as a part of Corporate Social Responsibility (CSR) activity.</p> <p>The Committee after examining the project proposals, presentations, MoEF&CC' Notifications & OMs and detailed deliberations, recommended to issue Environmental Clearance with the following conditions:</p> <ol style="list-style-type: none">1. The proponent shall comply conditions stipulated in forest NOC conditions.2. The proponent shall maintain 240 mts trench on western side of lease boundary.3. The proponent shall maintain plantation along the road side.4. The proponent shall comply with the proposals furnished in Environmental management plan.
Agenda Item: 193.70	<p>2.970 Ha. Mining of Black Granite, Road Metal & Building Stone and Gravel of M/s. Ravilla Rocks at Sy. No. 245, Mudipalli Village, Nagari Mandal, Chittoor District, Andhra Pradesh - Environmental Clearance - Reg.</p>
SIA/AP/ MIN/281 448/202 2	<p>Category: B2.</p> <p>The proposed project is for mining Black Granite, Road Metal & Building Stone and Gravel in an area of 2.970 Ha. with a proposed production quantity of Black Granite (Existing) - 1084 m³/annum Gravel (New) - 33126 m³/annum Road Metal & Building Stone (New - 47667 m³/annum) with a condition that the total production during a scheme should be limited to the approved quantity as per Mining scheme/ plan.</p> <p>The proposed project falls under Item No. 1(a) of the schedule of the EIA Notification 2006 and its amendments thereof - (i). Mining of minerals (≤ 250 ha of mining lease area in respect of non-coal mine lease).</p> <p>The representative of proponent and their Sai Geo Services have attended the meeting.</p> <p>The Committee noted that as per cluster letter issued by Asst. Director of Mines & Geology, Chittoor, vide Lr.7848/Q1/2011 dated: 15.06.2022. There are no existing quarry leases within the radius of 500 mts area.</p> <p>The Committee noted that the extent of proposed mine lease area is 2.970 Ha. The project falls under B2 category. Mine life 11 years.</p> <p>The proponent volunteered to provide water treatment plant in the Mudipalli Village as a part of Corporate Social Responsibility (CSR) activity.</p> <p>The Committee after examining the project proposals,</p>


Member Secretary
SEAC


Chairman
SEAC



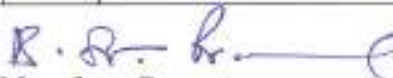
	<p>presentations, MoEF&CC' Notifications & OMs and detailed deliberations, recommended to issue Environmental Clearance with a condition that:</p> <ol style="list-style-type: none">1. The proponent shall maintain 570 mts trench on western, southern & eastern side of lease boundary.2. The proponent shall comply with the proposals furnished in Environmental management plan.
Agenda Item: 193.71	2.440 Ha. Mining of Road Metal, Building Stone & M.Sand of M/s. Madhu Chandra Stone Crusher at Sy. No. 231/P, Chiyvedu Village, Anantapur Mandal, Kurnool District, Andhra Pradesh - Environmental Clearance - Reg.
SIA/AP/ MIN/281 983/202 2	<p>Category: B2</p> <p>The proposed project is for mining Road Metal, Building Stone & M.Sand in an area of 2.440 Ha. with a proposed production quantity of Road Metal, Building Stone and M.Sand - 1,13,111 TPA with a condition that the total production during a scheme should be limited to the approved quantity as per Mining scheme/ plan.</p> <p>The proposed project falls under Item No. 1(a) of the schedule of the EIA Notification 2006 and its amendments thereof - (i). Mining of minerals (<250 ha of mining lease area in respect of non-coal mine lease).</p> <p>The representative of proponent and their consultant M/s. Sai Geo Services have attended the meeting.</p> <p>The Committee noted that as per cluster letter issued by Asst. Director of Mines & Geology, Anantapuramu, vide Lr.4122/SEIAA-inf/2015 dated: 20.06.2022. There are seven existing quarry leases within the radius of 500 mts area. Total cluster area is 4.44Ha.</p> <p>The Committee noted that the extent of proposed mine lease area is 2.440 Ha. The project falls under B2 category. Mine life 16.39 years.</p> <p>The proponent volunteered to provide water treatment plant to the Chiyvedu Village as a part of Corporate Social Responsibility (CSR) activity.</p> <p>The Committee after examining the project proposals, presentations, MoEF&CC' Notifications & OMs and detailed deliberations, recommended to issue Environmental Clearance with a following conditions:</p> <ol style="list-style-type: none">1. The proponent should controlled blasting because of highway is at 600 mts from quarry lease.2. The proponent shall maintain plantation along the road side.3. The proponent shall comply with the proposals furnished in Environmental management plan.



Member Secretary
SEAC


Chairman
SEAC




Agenda Item: 193.72	9.165 Ha. Mining of Dolomite of M/s BSS MINERALS at Sy. No. 728 of Chandana (V), Yadiki (M), Anantapuramu District, Andhra Pradesh - Terms of Reference - Reg.
SIA/AP/ MIN/786 60/2022	<p>Category: B1</p> <p>The proposed project is for mining Dolomite in an area of 9.165 Ha. with a proposed production quantity of Dolomite - 4,65,930MTPA with a condition that the total production during a scheme should be limited to the approved quantity as per Mining scheme/ plan.</p> <p>The proposed project falls under Item No. 1(a) of the schedule of the EIA Notification 2006 and its amendments thereof - (i). Mining of minerals (≤ 250 ha of mining lease area in respect of non-coal mine lease).</p> <p>The representative of proponent and their consultant VVN Technologies Pvt., Ltd., have attended the meeting.</p> <p>The Committee noted that as per cluster letter issued by Asst. Director of Mines & Geology, Tadipatri, vide Lr. dated: 05.07.2022. There are three existing quarry leases within the radius of 500 mts area. All leases granted before 09.09.2013.</p> <p>The Committee noted that the extent of proposed mine lease area is 9.165 Ha. The project falls under B1 category. Mine life 14 years.</p> <p>The Committee after examining the project proposals, presentations, MoEF&CC' Notifications & OMs and detailed deliberations, recommended to issue Standard TOR with public hearing with a following additional TORs:</p> <ol style="list-style-type: none">1. The proponent shall prepare cluster EIA & EMP.2. The proponent shall prepare plan for controlled blasting as railway track is at 490 mts from quarry lease.3. The proponent shall prepare plan surface runoff prevention measures.4. The proponent shall prepare plan plantation plan.
Agenda Item: 193.73	1.492 Ha. under ground Mining of Barytes of M/s Naga Mineral Industries at Sy No 1003-2 of T.Velamavaripalli Village, Vempalli Mandal, Y.S.R Kadapa (Dist.) in the state of Andhra Pradesh - Environmental Clearance - Reg.
SIA/AP/ MIN/281 789/202 2	<p>Category: B2</p> <p>The proposed project is for under ground mining of Barytes in an area of 1.492 Ha. with a proposed production quantity of Barytes - 1972TPA with a condition that the total production during a scheme should be limited to the approved quantity as per Mining scheme/ plan.</p> <p>The proposed project falls under Item No. 1(a) of the schedule of the EIA Notification 2006 and its amendments thereof - (i). Mining of minerals (≤ 250 ha of mining lease area in respect of non-coal mine lease).</p>



Member Secretary
SEAC


Chairman
SEAC



	<p>The representative of proponent and their consultant M/s Ecomen Laboratories Pvt Ltd., have attended the meeting.</p> <p>The Committee noted that as per cluster letter issued by Asst. Director of Mines & Geology, Yerraguntla, vide Lr. dated: 17.06.2022. There are Two existing quarry leases granted before 09.09.2013 and 2 LOIs within the radius of 500 mts area.</p> <p>The Committee noted that the extent of proposed mine lease area is 1.492 Ha. The project falls under B2 category. Mine life 47 years.</p> <p>The proponent volunteered to provide water treatment plant to the T.Velamavaripalli Village as a part of Corporate Social Responsibility (CSR) activity.</p> <p>The Committee after examining the project proposals, presentations, MoEF&CC' Notifications & OMs and detailed deliberations, recommended to issue Environmental Clearance with a following conditions:</p> <ol style="list-style-type: none">1. The proponent shall maintain buffer zone plantation.2. The proponent shall maintain 2Nos of shafts for ventilation purpose.3. The proponent should follow the DGMS rules strictly.4. The proponent shall comply with the proposals furnished in Environmental management plan.5. The project proponent shall maintain minimum two no. of shafts and it should be inter connected with each other.
Agenda Item: 193.74	3.936 Ha. Mining of Road Metal, Building Stone & Gravel of Sri. C.Viswanatha Reddy at Sy. No. 1195 (Old Sy. No. 120/P) of Mallela Village, Thondur Mandal, Y.S.R Kadapa District, Andhra Pradesh State - Environmental Clearance - Reg.
SIA/AP/ MIN/283 433/202 2	<p>Category: B2</p> <p>The proposed project is for mining Road Metal, Building Stone & Gravel in an area of 3.936 Ha. with a proposed production quantity of Road metal & Building stone - 50,000 m³/annum, Gravel - 5,440 m³/annum with a condition that the total production during a scheme should be limited to the approved quantity as per Mining scheme/ plan.</p> <p>The proposed project falls under Item No. 1(a) of the schedule of the EIA Notification 2006 and its amendments thereof - (i). Mining of minerals (<250 ha of mining lease area in respect of non-coal mine lease).</p> <p>The representative of proponent and their consultant M/s Ecomen Laboratories Pvt Ltd., have attended the meeting.</p> <p>The Committee noted that as per cluster letter issued by Asst. Director of Mines & Geology, Yerraguntla, vide Lr.1271/QL/2020 dated: 23.06.2022. There are three LOI leases within the radius of 500 mts area.</p>


Member Secretary
SEAC


Chairman
SEAC




	<p>The Committee noted that the extent of proposed mine lease area is 3.936 Ha. The project falls under B2 category. Mine life 20 years.</p> <p>The proponent volunteered to provide drinking water facility to the Mallela Village as a part of Corporate Social Responsibility (CSR) activity.</p> <p>The Committee after examining the project proposals, presentations, MoEF&CC' Notifications & OMs and detailed deliberations, recommended to issue Environmental Clearance with a following condition:</p> <ol style="list-style-type: none">1. The proponent shall maintain 400 mts trench on northeast side and northwest side of boundary lease area.2. The proponent shall comply with the proposals furnished in Environmental management plan.
Agenda Item: 193.75	9.35 Ha Mining of Manganese Ore of Sri Kondla Sami Reddy located at Un Surveyed Area, Sikhaparuvu Village, Saluru Mandal, Vizianagaram Dist. Andhra Pradesh - Terms of Reference - Reg.
SIA/AP/ MIN/809 84/2022	<p>Category: B1(violation)</p> <p>The proposed project is for mining Manganese Ore mine in an area of 9.35 Ha. with a proposed production quantity of Manganese Ore: 10,718 MT/Annum with a condition that the total production during a scheme should be limited to the approved quantity as per Mining scheme/ plan.</p> <p>The proposed project falls under Item No. 1(a) of the schedule of the EIA Notification 2006 and its amendments thereof - (i). Mining of minerals (<250 ha of mining lease area in respect of non-coal mine lease).</p> <p>The representative of proponent and their Sai universal mining services, have attended the meeting. The proponent informed that they have conducted public hearing in the year 2018, but could not apply for EC and requested to consider the same exempting the covid period 2020-21 for validity of the hearing and baseline data.</p> <p>The Committee noted that as per cluster letter issued by Asst. Director of Mines & Geology, Vizianagaram, vide Lr.21/M/2008 dated: 20.06.2022. There are no existing quarry leases within the radius of 500 mts area. Forest is at 30mts. Land lease is upto 23.12.29.</p> <p>The Committee noted that the extent of proposed mine lease area is 9.35 Ha. The project falls under B2 at par with B1 category. Mine life 2 years.</p> <p>The Committee after examining the project proposals, presentations, MoEF&CC' Notifications & OMs and detailed deliberations, recommended to issue Specific (Violation) TOR with Public hearing with a following conditions:</p>


Member Secretary
SEAC


Chairman
SEAC




	<ol style="list-style-type: none">1. The proponent shall submit modified mining plan after leaving 2 ha non mining zone .2. The proponent shall prepare plan for surface runoff prevention measures.3. The proponent shall maintain 2 Ha as non-mining zone which falls within 100 mts of habitation to comply with NGT guidelines.4. The proponent shall submit forest NOC at the time of applying for EC.5. No drilling and blasting is permitted.6. The proponent shall prepare waste management plan.7. The proponent shall prepare Cluster EIA & EMP.8. The proponent is liable to pay the penalties as levied by the concerned competent authority, as per the OM No.28.1.2022 and clause No 12 of SOP dated 07-07-2021, duly incorporating the total production during the violation period and submit the calculation of penalties based on the project cost and the total turnover during the violation period.9. Credible action to be initiated through concerned Regional office, APPCB under section 15 read with section 19 of E(P) Act 1986.10. The project proponent shall carry assessment of ecological damage, remediation plan and natural and community resource augmentation plan and it shall be prepared as an independent chapter in the environment impact assessment report by the accredited consultants. The collection and analysis of data for assessment of ecological damage, preparation of remediation plan and natural and community resource augmentation plan shall be done by an environmental laboratory duly notified under Environment (Protection) Act, 1986, or an environmental laboratory accredited by National Accreditation Board for Testing and Calibration Laboratories, or a laboratory of a Council of Scientific and Industrial Research institution working in the field of environment.11. The project proponent shall ensure implementation of Environmental Management Plan, comprising remediation plan and natural and community resource augmentation plan corresponding to the ecological damage assessed and economic benefit derived due to violation.12. The project proponent will be required to submit a bank guarantee equivalent to the amount of remediation plan and Natural and Community Resource Augmentation Plan with the State Pollution Control Board.13. The project proponent shall give an undertaking by way of affidavit to comply with all the statutory requirements and judgment of Hon'ble Supreme Court dated the 2nd August 2017 in writ petition (Civil) No.144 of 2014 in the matter of common cause verse union of India and Ors. Before grant of TOR/EC. The undertaking inter-alia includes commitment of the PP not to repeat any such violation in future.
Agenda Item: 193.76	6.840 Ha Colour granite of Sri M.C Vijayananda Reddy, Sy. No. 671, Vinjam Village, G.D Nellore Mandal, Chittoor District, Andhra Pradesh - Amendment in EC - reg.


Member Secretary
SEAC


Chairman
SEAC




SIA/AP/ MIN/259 617/202 2	<p>Category: B2</p> <p>The proposed project is for mining Colour Granite in an area of 6.840 Ha. with a proposed production quantity of Colour granite - 1648 m3/annum with a condition that the total production during a scheme should be limited to the approved quantity as per Mining scheme/ plan.</p> <p>The representative of proponent and their consultant Space enviro mining services, have attended the meeting.</p> <p>Earlier ,the SEIAA granted EC for extent of 6.840 Ha with production capacity for colour granite -1648 m3/annum. Now the proponent applied for EC amendment to reduce the mine extent from 6.840 Ha to 4.939 Ha. Proponent submitted the reduction letter on 16.06.2021 and surrendered a part of area over an extent of 1.901 Ha to govt.</p> <p>Earlier, the proposal was placed in the 186th SEAC meeting and ADS raised for submission of modified mining plan as per NGT norms. Proponent submitted reply on 16.07.2022.</p> <p>The Committee after examining the project proposals, presentations, ADS reply, MoEF&CC' Notifications & OMs and detailed deliberations, recommended to issue Amendment in EC to reduce the mine extent from 6.840 Ha to 4.939 ha with following condition:</p> <ol style="list-style-type: none">1. The proponent shall acquire additional dump area of 1 Ha2. The proponent shall comply with the proposals furnished in Environmental management plan.
Agenda Item: 193.77	3.00 Ha Barytes under ground mine of Sri. Indla Rama Lingeswara Reddy located at Sy No 2229/P of Palugurallapalli Village, Brahmamgarimattam Mandal, Y.S.R Kadapa (Dist.), Andhra Pradesh - Environmental Clearance -Reg.
SIA/AP/ MIN/282 332/202 2	<p>Category: B2</p> <p>The proposed project is for under groundmining of Barytes mine in an area of 3.00 Ha. with a proposed production quantity of Barytes - 2310 TPAwith a condition that the total production during a scheme should be limited to the approved quantity as per Mining scheme/ plan.</p> <p>The proposed project falls under Item No. 1(a) of the schedule of the EIA Notification 2006 and its amendments thereof - (i). Mining of minerals (<250 ha of mining lease area in respect of non-coal mine lease).</p> <p>The representative of proponent and their consultant Ecomen Laboratories Pvt., Ltd., have attended the meeting.</p> <p>The Committee noted that as per cluster letter issued by Asst. Director of Mines & Geology, Kadapa, vide Lr. dated: 22.02.2022. There are no existing quarry leases and 3 LOIs within the radius of 500 mts area.</p>


Member Secretary
SEAC


Chairman
SEAC



	<p>The Committee noted that the extent of proposed mine lease area is 3.00 Ha. The project falls under B2 category. Mine life 17 years.</p> <p>The proponent volunteered to provide water treatment plant to the Godlavedu Village as a part of Corporate Social Responsibility (CSR) activity.</p> <p>The Committee after examining the project proposals, presentations, MoEF&CC' Notifications & OMs and detailed deliberations, recommended to issue Environmental Clearance with following conditions:</p> <ol style="list-style-type: none">1. The proponent shall comply with the proposals furnished in Environmental management plan.2. The proponent shall maintain 450mts trench on north, northwest and western side of lease boundary.3. The proponent shall maintain plantation along the road side.4. The proponent should implement DGMS rules.5. The project proponent shall maintain minimum two no. of shaft and it should be interlocked with each other.
Agenda Item: 193.78	3.991 Ha Gravel mining of Sri Mohan Reddy Basireddy Gari located at Sy.No.151/P of Jagannadhapuram Village, Vijayapuram Mandal, Chittoor District - Environmental Clearance -Reg.
SIA/AP/ MIN/275 037/202 2	<p>Category: B2</p> <p>The proposed project is for mining Gravel in an area of 3.991 Ha. with a proposed production quantity of Gravel - 74139 m³/annum with a condition that the total production during a scheme should be limited to the approved quantity as per Mining scheme/ plan.</p> <p>The proposed project falls under Item No. 1(a) of the schedule of the EIA Notification 2006 and its amendments thereof - (i). Mining of minerals (≤ 250 ha of mining lease area in respect of non-coal mine lease).</p> <p>The representative of proponent and their consultant Rightsource Industrial Solutions Private limited, have attended the meeting.</p> <p>The Committee noted that as per cluster letter issued by Asst. Director of Mines & Geology, Chittoor, vide Lr.3209/Q1/2021 dated: 01.04.2022. There are no existing quarry leases within the radius of 500 mts area.</p> <p>Earlier, the proposal was placed in the 191st SEAC meeting and ADS raised for submission of letter from forest department stating that the applied area is not in forest area in AP. Proponent submitted reply on 17.07.22 vide DFO letter dt 11.07.22 stating that the subject land is kondaporamboke.</p> <p>The Committee noted that the extent of proposed mine lease area is 3.991 Ha. The project falls under B2 category. Mine life 6 years.</p> <p>The proponent volunteered to provide water tank for Jagannadhapuram Village as a part of Corporate Social</p>


Member Secretary
SEAC


Chairman
SEAC



	<p>Responsibility (CSR) activity.</p> <p>The Committee after examining the project proposals, presentations, ADS reply, MoEF&CC' Notifications & OMs and detailed deliberations, recommended to issue Environmental Clearance with a following conditions:</p> <ol style="list-style-type: none">1. The proponent shall comply with the proposals furnished in Environmental management plan.2. The proponent shall not disturb the buffer Zone.3. The proponent shall take up plantation at 1:2 ratio.4. The proponent shall maintain trench along the boundary of lease area.
Agenda Item: 193.79	14.54 Ha Colour granite of Sri Chimaladinne Sridhar at Sy.No.1, Bellukola Village, Nandigam Mandal, Srikakulam District, Andhra Pradesh - Environmental Clearance - Reg.
SIA/AP/ MIN/792 02/2020	<p>Category: B2</p> <p>The proposed project is for mining Colour granite in an area of 14.54 Ha. with a proposed production quantity of Colour granite - 11447 m³/annum with a condition that the total production during a scheme should be limited to the approved quantity as per Mining scheme/ plan.</p> <p>The proposed project falls under Item No. 1(a) of the schedule of the EIA Notification 2006 and its amendments thereof - (i). Mining of minerals (≤ 250 ha of mining lease area in respect of non-coal mine lease).</p> <p>The representative of proponent and their consultant SV Enviro Labs & Consultants, have attended the meeting.</p> <p>The Committee noted that as per cluster letter issued by Asst. Director of Mines & Geology, Tekkali, vide Lr.1889/Q/2014 dated: 24.12.2020. There are three existing quarry leases within the radius of 500 mts area.</p> <p>The Committee noted that the extent of proposed mine lease area is 14.54 Ha. The project falls under B2 at par with B1 category. Mine life 130 years.</p> <p>Earlier, the proposal was placed in the 192nd SEAC meeting and ADS raised for submission of public hearing minutes and other information. Proponent submitted reply on 20.07.22 enclosing public hearing minutes.</p> <p>Reply furnished by the proponent:</p> <p>Sri Ramesh Rothu, Authorised representative of the mine:</p>


Member Secretary
SEAC


Chairman
SEAC




1. He thanked all the villagers for gathering and expressing their views. They will carryout quarry operations without any impact on the surrounding villages and with the consents of the surrounding villages. If the area needs to be development, industries have to come. The industries will generate revenue and pay taxes to the government in various forms, and simultaneously be useful to the locals. The industry will provide direct and indirect employment.
2. If this quarry is established, they will pay one crore per year an average to the government. The funds generated in the form of the district mineral fund (DMF) will be utilized for the development of local areas such as roads school, etc., he said that they will provide training for skill development to villagers so that they can have employment based on their capabilities.
3. He said that some of the villager expressed concern that if the quarry is opened, the surrounding lands will be affected. In this regard, he clarified that they will not conduct quarry operations by affecting the surrounding farmers: he knows the difficulty of the farmers as he also belong the farmer family. He further said that the quarry will be operated with all government permissions and duly following the conditions stipulated by the MOEF&CC and PCB and assured that if any damage occurs due to the operations of the quarry to surrounding land and farmers, they will take the responsibility and compensate them.
4. He emphasized the development taking place in the tekkali area by the granite quarries, and he further stressed that the mine will be operated in accordance with all procedures and regulations. He explained the royalties being paid by the quarries to the government. He said that dust will be controlled by water sprinkling, and if any roads are damaged, that will be rectified. CSR funds will be allocated as per the rules to conduct health camps and provide water plants, ect in the surrounding villages. The establishment of quarries will prevent the migration of people from this region. He asked the public for their support to carry mining operations.

The proponent volunteered to allocate water treatment plant to **Bellukola** Village as a part of Corporate Social Responsibility (CSR) activity.

The Committee after examining the project proposals, presentations, ADS reply, MoEF&CC' Notifications & OMs and detailed deliberations, recommended to issue Environmental Clearance with a following additional conditions:

1. The proponent shall maintain approach road.
2. The proponent shall aquire 2.0 Ha additional dump area for waste disposal after 2nd year.
3. Existing buffer zone plantation should not be disturbed.
4. Plantations with native species such as soapnut, neem, tamarind, kanuga, Neredu etc shall be taken on nearby hills.
5. The proponent shall construct and maintain 1.5 Km trench all along the boundary.


Member Secretary
SEAC


Chairman
SEAC



Agenda item 193.80	2.0 Ha Road Metal and Building stone of M/s JAYAMARY STONE CRUSHER, Sy No 24, Bowlawada village , Anakapalle Mandal , Visakhapatnam District, Andhra Pradesh - Amendment in EC - Reg.						
SIA/AP/ MIN/275 245/202 2	<p>Category: B2</p> <p>The proposed application is for amendment of EC for geo coordinates correction as per DGPS survey.</p> <p>This is Road Metal and Building stone mine operating capacity of RM& BS - 21919 M3 per annum with a condition that the total production during a scheme should be limited to the approved quantity as per Mining scheme/ plan.</p> <p>The proposed project falls under Item No. 1(a) of the schedule of the EIA Notification 2006 and its amendments thereof - (i). Mining of minerals (≤ 250 ha of mining lease area in respect of non-coal mine lease).</p> <p>Earlier, the SEIAA issued Environmental clearance vide order No. SEIAA/AP/VSP/MIN/11/2019/1412-245, dated 11.02.2020 for production capacity of RM& BS - 21919 M3 per annum .</p> <p>The proponent submitted that, of late, DGPS survey was done by mines department and the geo coordinates of the mine is redefined. Accordingly the proponent modified the mining plan and requested for amendment in geo coordinates in EC order.</p> <p>The representative of proponent and their consultant SV Enviro labs have attended the meeting.</p> <table border="1"><thead><tr><th>Coordinates in EC order</th><th>Coordinates to be corrected as</th></tr></thead><tbody><tr><td>17° 14'19"</td><td>17° 14'20"</td></tr><tr><td>82° 58'50"</td><td>82° 58'53"</td></tr></tbody></table> <p>The Committee after examining the project proposals, presentations, modified mining plan, MoEF&CC' Notifications & OMs and detailed deliberations, recommended to issue Amendment to Environmental Clearance order dt 11.02.20 in Geo coordinates as above with the following additional conditions:</p> <ol style="list-style-type: none">1. Controlled blasting to be practiced in view of location of industrial shed near by.2. Mining shall be done by maintaining proper benches.3. Buffer zone to be maintained.	Coordinates in EC order	Coordinates to be corrected as	17° 14'19"	17° 14'20"	82° 58'50"	82° 58'53"
Coordinates in EC order	Coordinates to be corrected as						
17° 14'19"	17° 14'20"						
82° 58'50"	82° 58'53"						


Member Secretary
SEAC


Chairman
SEAC



MINUTES OF THE 193rd MEETING OF STATE EXPERT APPRAISAL COMMITTEE (SEAC),
A.P., HELD ON - 19th, 20th & 21st July, 2022 AT VIJAYAWADA, A.P.

Member Secretary
SEAC

Chairman
SEAC