



**MINUTES OF THE 189th MEETING OF STATE EXPERT APPRAISAL COMMITTEE (SEAC),
A.P., HELD ON - 13th& 14th June, 2022 AT VIJAYAWADA, A.P.**

189th

SEAC, A.P.

(Day-2)

14thJune, 2022



सत्यमेव जयते

**MINUTES OF THE 189th MEETING OF STATE EXPERT APPRAISAL
COMMITTEE (SEAC), ANDHRA PRADESH
HELD ON
14thJune, 2022
AT VIJAYAWADA
A.P.**




MINUTES OF THE 189th MEETING OF STATE EXPERT APPRAISAL COMMITTEE (SEAC), A.P., HELD ON - 13th& 14th June, 2022 AT VIJAYAWADA, A.P.


Present: The following members were present. (Through Video Conference)

1.	Dr.G.V.R.SrinivasaRao, Professor, Civil Engineering Department, Andhra University, Visakhapatnam	Chairman
2.	Dr.DineshSankar Reddy Registrar(I/C),Professor of Chemical Engineering, NIT, Tadepalligudem, West Godavari	Member
3.	Prof. G. Gnana Mani, Retd., Professor of Zoology, Andhra University, Visakhapatnam	Member
4.	Prof. U. Shameem. Chairman, Dept. of Zoology, Andhra University, Visakhapatnam	Member
5.	Dr. Kiranmai, Assistant Professor, Dept. of Bio Technology, VikramaSimhapuriUniversity,Nellore,SPSRNelloreDistrict	Member
6.	Prof. C. Sasidhar, Professor, Civil Engineering Dept, JNTU, Anantapur	Member
7.	Prof. N. Siva Prasad Reddy, Director (Academics), Brindavan Institute of Technology &Science ,Kurnool	Member
8.	Prof. D. Bharathi, Professor, Dept. of Bio Sciences & Sericulture, Sri PadmavathiMahilaViswaVidhyalayam, Tirupati	Member
9.	Sri KatamneniVenkataRamana, Head of Mining Dept. Government Polytechnic, Narsipatnam.	Member
10.	Dr.M. Sunandana Reddy, Associate Professor,RGM College of Engineering & Technology (Autonomous), Nandyal.	Member
11.	Sri Matli. Chandra Sekhar Professor, Head of Department of Civil Engineering, NIT, Warangal.	Member
12.	Dr. G. Madhavi, Associate Professor, Department of Chemistry, Sri Venkateswara University, Tirupati	Member
13.	Prof. K. ThyagaRaju,Professor,Department of Bio-Chemistry, S.V.University, Tirupati	Member
14.	Dr.GummallaPrasanthi, Professor, Vijaya Institute of Pharmaceutical Sciences, Vijayawad	Member
15.	Sri. B. Siva Prasad, Chief Environmental Engineer, Andhra Pradesh Pollution Control Board. Vijayawada	Member Secretary



Agenda Item: 189.31	8.66 Ha. Road Metal, Building Stone & M. Sand Quarry of M/s. Balaji Blue Chips located at Sy. No. 70 of Makavaram Village Anakapalli Mandal, Visakhapatnam District Andhra Pradesh - Environmental Clearance - Reg.
SIA/AP/ MIN/771 66/2021	The project proponent has not attended the meeting and hence, recommended for deferred further consideration.
Agenda Item: 189.32	9.986 Ha, Road Metal, Building stone & Gravel of M/s. Hai Exports & Imports at SURVEY NO. 57 (NEW SURVEY NO. 101), THADUKU VILLAGE, NAGARI MANDAL, CHITTOOR DISTRICT, ANDHRA PRADESH- Environmental Clearance - Violation - Reg.
SIA/AP/M IN/69055 /2019	<p>Category: B1</p> <p>The proposed project is for mining of Road Metal, Building stone & Gravel mine in an area of 9.986 Ha with a proposed production quantity of Road Metal and Building Stone -586820 TPA, Gravel -45630 TPA with a condition that the total production during a scheme should be limited to the approved quantity as per Mining scheme/ plan.</p> <p>The proposed project falls under Item No. 1(a) of the schedule of the EIA Notification 2006 and its amendments thereof - (i). Mining of minerals (<100 ha of mining lease area in respect of non-coal mine lease).</p> <p>This case was placed in 176th& 186th SEAC meeting and now the representative of proponent and their consultant M/s. Team Labs and Consultants have attended the meeting and presented the case.</p> <p>The Committee noted that as per cluster letter issued by Asst. Director of Mines & Geology, Chittoor, vide Lr. dated: 29.11.2019. There are five existing quarry lease within the radius of 500 mts area. The total cluster area is >5.0 Ha. Hence, it falls under B1 category.</p> <p>The proponent has filled application in amnesty window period vide proposal no. 24754 dt. 12.04.2018.</p> <p>Earlier, TOR issued on 25.06.2020 and Public hearing held on 23.04.2021 and Final EIA report submitted on 08.11.2021. the reply furnished by the proponent in Public hearing is as follows: Sri. Aniruddh Reddy, proponent summarizing the concerns raised by the public during the public hearing have assured that they will operate the mining project as per the norms of Government and also without causing any environmental problems on surrounding villages.</p> <p>Decision of 176th SEAC meeting:</p> <p>The Committee after examining the project proposals, presentations, MoEF&CC' Notifications, Final EIA report & EMP and OMs and detailed deliberations, recommended for Environmental Clearance. The life of mine is 9 years.</p> <p>1. Bank Guarantee should be submitted for Rs. 4.10 lakhs.</p> <p>Decision of 173rd SEIAA:-Refer to SEAC to examine the implication of the</p>


Member Secretary
SEAC


Chairman
SEAC



**MINUTES OF THE 189th MEETING OF STATE EXPERT APPRAISAL COMMITTEE (SEAC),
A.P., HELD ON - 13th& 14th June, 2022 AT VIJAYAWADA, A.P.**

SoP issued by MOEF&CC vide OM dated 7.7.2021 on violation cases ,Supreme Court judgment on civil appeal nos 7576-7577 of 2021 and OM dated 28.1.2022 issued by MoEF&CC on violation cases.

The Committee noted that the extent of proposed mine lease area is **9.986 Ha**. The project falls under B1 category. Life of the mine is 9 years.

The proponent volunteered to allocate funds at least 10% of the project cost for providing amenities to the local school / PHCs and development of village roads in the **Thaduku** Village as a part of Corporate Social Responsibility (CSR) activity.

The committee re-examined the application as suggested by the SEIAA in terms of the implication of the SoP issued by MOEF&CC vide OM dated 7.7.2021 on violation cases ,Supreme Court judgment on civil appeal nos 7576-7577 of 2021 and OM dated 28.1.2022 issued by MoEF&CC on violation cases. It is also observed that the MoEF&CC has issued OM dt.30.05.2018 for consideration of mining proposals involving violation of EIA notification, 2006 under the provisions of SO No.804 (E) dt.14.03.2017 and subsequent amendments for TOR/EC. This application is filled in violation window vide proposal no. 24754 dt. 12.04.2018 and opined to be considered as per the OM dt.30.05.2018.

The Committee after re-examining the project proposals, presentations, MoEF&CC' Notifications & OMs and detailed deliberations, recommended to issue Environmental Clearance with following additional conditions:

1. Bank Guarantee should be submitted for Rs. 4.10 lakhs.
2. The proponent is liable to pay the penalties as levied by the concerned authority, as per the OM No.28.1.2022 and clause no 12 of SOP dated 07-07-2021, duly incorporating the total production during the violation period and submit the calculation of penalties based on the project cost and the total turnover during the violation period.

**Agenda
Item:
189.33**

4.231 Ha, Road Metal & Ballast mining of Sri N. Kali Prasad located at Sy. No. 53, China Sankarlapudi Village, Prathipadu Mandal, East Godavari District, Andhra Pradesh - Terms of Reference - Reg.

SIA/AP/M
IN/74845
/2022

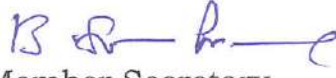
Category: B2 at par with B1


The proposed project is for mining of **Road Metal & Ballast** mine in an area of **4.231 Ha**. with a proposed production quantity of **Road Metal and Ballast - 76,143 m³/annum** with a condition that the total production during a scheme should be limited to the approved quantity as per Mining scheme/ plan.

The proposed project falls under Item No. 1(a) of the schedule of the EIA Notification 2006 and its amendments thereof - (i). Mining of minerals (<100 ha of mining lease area in respect of non-coal mine lease).

The representative of proponent and their consultant Pridhvi Envirotech (P) ltd have attended the meeting.


The Committee noted that as per cluster letter issued by Asst. Director of


Member Secretary
SEAC


Chairman
SEAC



	<p>Mines & Geology, Rajamahendravaram, vide Lr. dated: 19.03.2022. There are Seven existing quarry leases within the radius of 500 mts area and the total cluster area is 9.20 Ha which > 5.0 Ha. Hence the project falls under B2 at par with B1. Life of mine life 13 years.</p> <p>The Committee after examining the project proposals, presentations, MoEF&CC' Notifications & OMs and detailed deliberations, recommended to issue Standard TOR with Public Hearing with following additional TORs:</p> <ol style="list-style-type: none">1. Cluster EIA& EMP.2. Shall develop greenbelt all along the approach roads.3. Buffer zone restoration.4. Modified mining Reserves and production plan at the time of applying for EC as the reserves and life of mine is observed to be on higher side.
Agenda Item: 189.34	1.988 Ha, Road Metal & building stone mine of M/s Sri Jagadamba Granite Metal Industries located at Sy. No. 211, Vooderu Village, Anakapalli Mandal, Visakhapatnam District, Andhra Pradesh - Terms of Reference - Reg.
SIA/AP/M IN/74819 /2022	The project proponent has not attended the meeting and hence, recommended for deferred further consideration.
Agenda Item: 189.35	1.731 Ha, Road Metal & Ballast mine of Sri Raghava Bollineni located at Sy. No. 53, China Sankarlapudi Village, Prathipadu Mandal, East Godavari District, Andhra Pradesh - Terms of Reference - Reg.
SIA/AP/M IN/74851 /2022	<p>Category: B2 at par with B1</p> <p>The proposed project is for mining of Road Metal & Ballast in an area of 1.731 Ha. with a proposed production quantity of Road Metal & Ballast: 36863 m³/Annum with a condition that the total production during a scheme should be limited to the approved quantity as per Mining scheme/ plan.</p> <p>The proposed project falls under Item No. 1(a) of the schedule of the EIA Notification 2006 and its amendments thereof - (i). Mining of minerals (<100 ha of mining lease area in respect of non-coal mine lease).</p> <p>The representative of proponent and their consultant Pridhvi Envirotech (P) ltd have attended the meeting.</p> <p>The Committee noted that as per cluster letter issued by Asst. Director of Mines & Geology, Rajamahendravaram, vide Lr. dated: 22.03.2022. There are 13 existing quarry leases within the radius of 500 mts area. The total cluster area is 11.454 Ha which is >5.0 Ha. Hence, the proposed project falls under B2 at par with B1. Life of mine is 10 years.</p> <p>The Committee after examining the project proposals, presentations, MoEF&CC' Notifications & OMs and detailed deliberations, recommended to issue Standard TOR with Public Hearing with following additional TORs:</p> <ol style="list-style-type: none">1. Cluster EIA& EMP.2. Shall develop greenbelt all along the approach roads.3. Buffer zone restoration.4. Modified mining Reserves and production plan at the time of applying for EC as the reserves and life of mine is observed to be on higher side.


Member Secretary
SEAC


Chairman
SEAC



MINUTES OF THE 189th MEETING OF STATE EXPERT APPRAISAL COMMITTEE (SEAC),
A.P., HELD ON - 13th& 14th June, 2022 AT VIJAYAWADA, A.P.

Agenda Item: 189.36	3.548 Ha, Road Metal & Ballast mine of M/s Bekem Infra Projects Pvt. Ltd located at Sy. No. 53, China Sankarlapudi Village, Prathipadu Mandal, East Godavari District, Andhra Pradesh - Terms of Reference - Reg.
SIA/AP/M IN/74809 /2022	<p>Category: B2 at par with B1.</p> <p>The proposed project is for mining of Road Metal & Ballast in an area of 3.548 Ha. with a proposed production quantity of Road Metal & Ballast - 90839 m³/annum with a condition that the total production during a scheme should be limited to the approved quantity as per Mining scheme/ plan.</p> <p>The proposed project falls under Item No. 1(a) of the schedule of the EIA Notification 2006 and its amendments thereof - (i). Mining of minerals (<100 ha of mining lease area in respect of non-coal mine lease).</p> <p>The representative of proponent and their consultant Pridhvi Envirotech (P) Ltd have attended the meeting.</p> <p>The Committee noted that as per cluster letter issued by Asst. Director of Mines & Geology, Rajamahendravaram, vide Lr. dated: 23.03.2022. There are 10 existing quarry leases within the radius of 500 mts area. The total cluster area is 8.518 Ha which is >5.0 Ha. Hence, the proposed project falls under B2 at par with B1. Mine life 10 years.</p> <p>The Committee after examining the project proposals, presentations, MoEF&CC' Notifications & OMs and detailed deliberations, recommended to issue Standard TOR with Public Hearing with following additional TORs:</p> <ol style="list-style-type: none">1. Cluster EIA& EMP.2. The project proponent shall bring revised cluster letter at the time of coming for EC as the signatory is different from name of the letter head.3. Shall develop greenbelt all along the approach roads.4. Buffer zone restoration.5. Modified mining Reserves and production plan at the time of applying for EC as the reserves and life of mine is observed to be on higher side.
Agenda Item: 189.37	6.0 Ha, Colour granite mining of Sri Mouneesh Kunapa Reddy located Sy. No: 13 Dabbaguda Village, Meliaputti Mandal, Srikakulam District, Andhra Pradesh - Terms of Reference - Reg.
SIA/AP/M IN/74886 /2022	The project proponent has not attended the meeting and hence, recommended for deferred further consideration.
Agenda Item: 189.38	2.424 Ha, Road Metal & Gravel of M/s Sree Sai Chaitanya & Co., Sy No: 348, Palacherla Village, Rajanagaram Mandal, East Godavari District - Environment Clearance - Reg.
SIA/AP/M IN/26733 8/2022	<p>Category: B2</p> <p>The proposed project is for mining of Road Metal & Gravel in an area of 2.424 Ha with a proposed production quantity of Road Metal -& Gravel - 26116 m³/annum with a condition that the total production during a scheme should be limited to the approved quantity as per Mining scheme/ plan.</p>


Member Secretary
SEAC


Chairman
SEAC



	<p>The proposed project falls under Item No. 1(a) of the schedule of the EIA Notification 2006 and its amendments thereof - (i). Mining of minerals (<100 ha of mining lease area in respect of non-coal mine lease).</p> <p>The representative of proponent and their consultant Dr. P. Vijay Kumar, RQPhave attended the meeting.</p> <p>The Committee noted that as per cluster letter issued by Asst. Director of Mines & Geology, Rajamahendravaram, vide Lr. dated: 31.03.2022. There are three existing quarry leases within the radius of 500 mts area and these three leases were granted prior to 09.09.2013. The total cluster area is <5.0 Ha. Hence, the proposed project falls under B2 category. Life of mine is 23 years.</p> <p>The proponent volunteered to allocate funds at least 10% of the project cost for providing amenities to the local school / PHCs and development of village roads in the Palacherla Village as a part of Corporate Social Responsibility (CSR) activity.</p> <p>The Committee after examining the project proposals, presentations, MoEF&CC' Notifications & OMs and detailed deliberations, recommended to issue Environmental Clearance with following additional condition.</p> <ol style="list-style-type: none">1. Buffer zone plantation should be maintained.
Agenda Item: 189.39	3.638 Ha Black Granite mine of M/s Sri Venkata Sai Granites at Sy. No 274 (Old Sy. No.92/1) of Kuppiganipalli (V), Gudipala (M), Chittoor District, AP - Environmental Clearance (EC) - Reg.
SIA/AP/M IN/21019 8/2021	<p>Category: B2</p> <p>The proposed project is for mining of Black Granite in an area of 3.638 Ha with a proposed production quantity of Black Granite - 5000m³/annum with a condition that the total production during a scheme should be limited to the approved quantity as per Mining scheme/ plan.</p> <p>The proposed project falls under Item No. 1(a) of the schedule of the EIA Notification 2006 and its amendments thereof - (i). Mining of minerals (<100 ha of mining lease area in respect of non-coal mine lease).</p> <p>The representative of proponent and their consultant M/s Pragathi Labs & Consultants PVT. LTD, Consultanthave attended the meeting.</p> <p>The Committee noted that as per cluster letter issued by Asst. Director of Mines & Geology, Chittoor, vide Lr. dated: 10.12.2021. There are Eight (08) existing quarry leases within the radius of 500 mts area and these 8 leases were granted before 09.09.2013. The total cluster area is 3.638 Ha which is <5.0 Ha. Hence, the project proposal falls under B2 category. Life of mine is 5 years.</p> <p>The proponent volunteered to allocate funds at least 10% of the project cost for providing amenities to the local school / PHCs and development of village roads in the Kuppiganipalli Village as a part of Corporate Social Responsibility (CSR) activity.</p> <p>The Committee after examining the project proposals, presentations, MoEF&CC' Notifications & OMs and detailed deliberations, recommended to</p>


Member Secretary
SEAC


Chairman
SEAC



**MINUTES OF THE 189th MEETING OF STATE EXPERT APPRAISAL COMMITTEE (SEAC),
A.P., HELD ON - 13th& 14th June, 2022 AT VIJAYAWADA, A.P.**


	<p>issue Environmental Clearance with following additional conditions:</p> <ol style="list-style-type: none">1. The project proponent shall acquire 1.0 Ha additional dump area for waste disposal after 1 year.2. The project proponent shall comply DGMS rules & Regulations.3. Buffer zone of 7.5 M to be maintained all along the boundary of the mine.4. Mining should be done with proper bench width and heights. High walls should be strictly avoided.
Agenda Item: 189.40	3.869 Ha, Black granite of Sri M. Venkateswarlu, Survey No: 367/P, Somavarappadu Village, Talluru Mandal, Prakasam District, Andhra Pradesh- Environment Clearance - Reg.
SIA/AP/M IN/26931 0/2022	<p>Category: B2</p> <p>The proposed project is for mining of Black granite in an area of 3.869 Ha. with a proposed production quantity of Black Granite - 9448 m³/annum with a condition that the total production during a scheme should be limited to the approved quantity as per Mining scheme/ plan.</p> <p>The proposed project falls under Item No. 1(a) of the schedule of the EIA Notification 2006 and its amendments thereof - (i). Mining of minerals (<100 ha of mining lease area in respect of non-coal mine lease).</p> <p>The representative of proponent and their consultant Sri Chirathangandla Ramesh, RQPhave attended the meeting.</p> <p>The Committee noted that as per cluster letter issued by Asst. Director of Mines & Geology, Ongole, vide Lr. dated: 07.02.2022. There are no existing quarry leases within the radius of 500 mts area. The total cluster area is <5.0 Ha. This is a standalone mining project. Hence, the proposed project proponent falls under B2 category. Life of mine is 16 years.</p> <p>The proponent volunteered to allocate funds at least 10% of the project cost for providing amenities to the local school / PHCs and development of village roads in the Somavarappadu Village as a part of Corporate Social Responsibility (CSR) activity.</p> <p>The Committee after examining the project proposals, presentations, MoEF&CC' Notifications & OMs and detailed deliberations, recommended to issue Environmental Clearance with additional conditions.</p> <ol style="list-style-type: none">1. The project proponent shall acquire 1.0 Ha additional dump area for waste disposal after 1st year.2. 400m trench with bund on Western side and Northern side to prevent surface runoff.3. Road side plantation is to be maintained.
Agenda Item: 189.41	3.205 Ha, Quartz mine of Smt. Md. Hameeda, Sy. No. 1/P of Sanayapalem village, Rapur Mandal, SPSR Nellore District, Andhra Pradesh - Environment Clearance - Reg.
SIA/AP/M IN/26955 0/2022	<p>Category: B2</p> <p>The proposed project is for mining of Quartz mine in an area of 3.205 Ha. with a proposed production quantity of Quartz- 18958 TPA with a condition that the total production during a scheme should be limited to the approved quantity as per Mining scheme/ plan.</p>


Member Secretary
SEAC


Chairman
SEAC



	<p>The proposed project falls under Item No. 1(a) of the schedule of the EIA Notification 2006 and its amendments thereof - (i). Mining of minerals (<100 ha of mining lease area in respect of non-coal mine lease).</p> <p>The representative of proponent and their consultant M/s. Global Enviro Labshave attended the meeting.</p> <p>The Committee noted that as per cluster letter issued by Asst. Director of Mines & Geology, Nellore, vide Lr. dated: 04.02.2022. There are no existing quarry leases within the radius of 500 mts area and one LOI issued. The total cluster area is <5.0 Ha. Hence, the project falls under B2 category. Mine life 20 years.</p> <p>The proponent volunteered to allocate funds at least 10% of the project cost for providing amenities to the local school / PHCs and development of village roads in the Sanayapalem Village as a part of Corporate Social Responsibility (CSR) activity.</p> <p>The Committee after examining the project proposals, presentations, MoEF&CC' Notifications & OMs and detailed deliberations, recommended to issue Environmental Clearance with the following conditions.</p> <ol style="list-style-type: none">1. 220m trench on the Eastern side to prevent surface runoff.2. The project proponent shall develop green belt all along the approach roads.
Agenda Item: 189.42	4.873 Ha, Colour Granite of Sri Bandaru Narasimha Naidu, Sy.No: 30 of Bangarampeta Village, Salur Mandal, Vizianagaram District, and Andhra Pradesh - Environment Clearance - Reg.
SIA/AP/M IN/26990 2/2022	<p>Category: B2.</p> <p>The proposed project is for mining of Colour Granite in an area of 4.873 Ha with a proposed production quantity of Colour Granite -15750 m³/annum with a condition that the total production during a scheme should be limited to the approved quantity as per Mining scheme/ plan.</p> <p>The proposed project falls under Item No. 1(a) of the schedule of the EIA Notification 2006 and its amendments thereof - (i). Mining of minerals <100 ha of mining lease area in respect of non-coal mine lease).</p> <p>The representative of proponent and their consultant Dr. P.Vijaya Kumar, RQP, have attended the meeting.</p> <p>The Committee noted that as per cluster letter issued by the Assistant Director of Mines & Geology, Vizianagaram has issued a letter vide dt.19.04.2022 there are no quarry lease existing within the radius of 500mts from the lease area. This is a standalone mining project. Life of mine is 16.69 years.</p> <p>The proponent volunteered to allocate funds at least 10% of the project cost for providing amenities to the local school / PHCs and development of village roads in the Bangarampeta Village as a part of Corporate Social Responsibility (CSR) activity.</p> <p>The Committee after examine the project proposals, presentations, MoEF&CC' Notifications & OMs, detailed deliberations, recommended to issue</p>


Member Secretary
SEAC


Chairman
SEAC



MINUTES OF THE 189th MEETING OF STATE EXPERT APPRAISAL COMMITTEE (SEAC),
A.P., HELD ON - 13th& 14th June, 2022 AT VIJAYAWADA, A.P.

	<p>Environmental Clearance with the following conditions:</p> <ol style="list-style-type: none">1. Rocky retaining wall of 50m with trench on East and west side to prevent surface runoff.2. The project proponent shall acquire 1.0 Ha additional land for waste disposal after 2nd year.
Agenda Item: 189.43	0.359 Ha, Limestone (Minor) of Sri Shaik Azhar Hussain, n Sy No. 364(P),Of, Alugumallipadu Village, Dachepalli Mandal, Guntur District, Andhra Pradesh State - Environment Clearance - Reg.
SIA/AP/MIN/269713/2022	<p>Category: B2.</p> <p>The proposed project is for mining of Limestone (Minor) mine in an area of 0.359 Ha with a proposed production quantity of Limestone (Minor)- 8087 TPA and Mineral waste - 899 TPA with a condition that the total production during a scheme should be limited to the approved quantity as per Mining scheme/ plan.</p> <p>The proposed project falls under Item No. 1(a) of the schedule of the EIA Notification 2006 and its amendments thereof - (i). Mining of minerals (<100 ha of mining lease area in respect of non-coal mine lease).</p> <p>The representative of proponent and their consultant M/s.VVN Technologies Pvt., Ltd., have attended the meeting.</p> <p>The Committee noted that as per cluster letter issued by the Assistant Director of Mines & Geology, Dachepalli has issued a letter vide dt.12.04.2022 there are No quarry leases existing within the radius of 500mts from the lease area. This is a standalone mining project. Hence, the project falls under B2 category.Mine life 10 years.</p> <p>The Committee after examining the project proposals, presentations, MoEF&CC' Notifications & OMs and detailed deliberations, recommended to issue Environmental Clearance with the following additional conditions:</p> <ol style="list-style-type: none">1. The project proponent shall excavate 120m trench on Eastern side to prevent surface.
Agenda Item: 189.44	Proposed Drilling of 11 Exploratory / development wells of OIL INDIA Limited. at GSKW field at KG Basin, Kesanapalli village, East Godavari district, Andhra Pradesh- Environmental Clearance - Reg.
SIA/AP/IND2/69824/2021	<p>Category: B2</p> <p>The Proposal of M/s. Oil India Limited, is for Environmental Clearance to drill offshore wells in at 11 location for the oil & Gas exploration / development in KG offshore KG/OSDSF/GSKW/2018, PML Block at 93.91 Sq.Km area in Bay of Bengal , East Godavari District A.P.</p> <p>The project proponent and their Consultant Asian Consulting Engineers Pvt. Ltd. have attended the meeting and presented the case.</p> <p>The proposed project falls under Item 1(b) of EIA Notification 2006- vide S.O</p>


Member Secretary
SEAC


Chairman
SEAC



	<p>NO. 236 (E) dt. 16.01.2020 i.e., Offshore and onshore oil and gas exploration, under B2 category.</p> <p>The committee noted that M/s. Oil India Limited, located at DULIAJAN, East Godavari, Andhra Pradesh-533004.</p> <p>The proponent has presented the EIA studies carried as per the TORs obtained from MoEF&CC on 12.12.2019.</p> <p>The committee noted that the proponent obtained CRZ clearance on 14.02.2022 from MoEF&CC, prepared Oil Spill contingency plan, carried risk assessment studies, Disaster management plan including off site and on site emergency plans, detailed environmental management plan covering water, air, noise, oil spill management, mud and drill cuttings management etc. further opined that there will be no Significant water and air environmental problems anticipated from this proposal as it is offshore proposal activity and also it is only an exploration activity.</p> <p>The environmental budget proposed is Rs.55.0 Lakhs and with recurring cost of Rs.18.0 Lakhs.</p> <p>The Committee after examining the project proposals, presentations, MoEF&CC' Notifications & OMs and detailed deliberations, recommended to Environmental Clearance stipulating with an additional condition that the proponent shall comply with CRZ approval dated 14.02.2022 conditions.</p>
Agenda Item: 189.45	1.137 Ha, Black Granite of Sri B. Sivaiah, Survey No. 243/1, Yerukalacheruvu Village, Krishnagiri Mandal, Kurnool District, Andhra Pradesh - Environment Clearance - Reg.
SIA/AP/M IN/26773 7/2022	<p>Category: B2</p> <p>The proposed project is for mining of Black Granite in an area of 1.137 Ha with a proposed production quantity of Black Granite - 360 m³/annum with a condition that the total production during a scheme should be limited to the approved quantity as per Mining scheme/ plan.</p> <p>The proposed project falls under Item No. 1(a) of the schedule of the EIA Notification 2006 and its amendments thereof - (i). Mining of minerals (<100 ha of mining lease area in respect of non-coal mine lease).</p> <p>The representative of proponent and their consultant M/s. Team Labs & Consultants, have attended the meeting.</p> <p>The Committee noted that the extent of proposed mine lease area is 1.137 Ha. The project falls under B2 category.</p> <p>The Committee after examining the project proposals, presentations, MoEF&CC' Notifications & OMs and detailed deliberations, recommended to raise ADS for want of latest cluster letter.</p>
Agenda Item:	1.075 Ha, Limestone (Minor) of Sri Mandapati Ramesh Reddy, in Sy No. 17/3(P), Of, Nadikudi Village, Dachepalli Mandal, Guntur District,


Member Secretary
SEAC


Chairman
SEAC



189.46	Andhra Pradesh State - Environment Clearance - Reg.
SIA/AP/M IN/26957 5/2022	<p>Category: B2</p> <p>The proposed project is for mining of Limestone mine in an area of 1.075 Hawith a proposed production quantity of Limestone (Minor) - 34792 TPA and mineral waste-3866 TPAwith a condition that the total production during a scheme should be limited to the approved quantity as per Mining scheme/ plan.</p> <p>The proposed project falls under Item No. 1(a) of the schedule of the EIA Notification 2006 and its amendments thereof - (i). Mining of minerals (<100 ha of mining lease area in respect of non-coal mine lease).</p> <p>The representative of proponent and their consultant M/s. VVN Technologies Pvt., Ltd.,have attended the meeting.</p> <p>The Committee noted that as per cluster letter issued by the Assistant Director of Mines & Geology, Dachepalli has issued a letter vide dt.12.04.2022 there is One existing quarry lease within the radius of 500mts from the lease area. The total cluster area is 1.747 Hawhich is <5.0 Ha. Hence, the project falls under B2 category. Life of mine is 10 Years.</p> <p>The proponent volunteered to allocate funds at least 10% of the project cost for providing amenities to the local school / PHCs and development of village roads in the NadikudiVillage as a part of Corporate Social Responsibility (CSR) activity.</p> <p>The Committee after examining the project proposals, presentations, MoEF&CC' Notifications & OMs and detailed deliberations, recommended to issueEnvironmental Clearance with the additional conditions.</p> <ol style="list-style-type: none">1. Road side plantation to be developed.
Agenda Item: 189.47	10.729 Ha, Road metal & Building stone of Sri Sathi Venkata Sathya Narayana Reddy located at Sy.No.513, 516 & 517, Alathur Village, B.N. Kandriga Mandal Chittoor District, Andhra Pradesh - Violation Terms of Reference - Reg.
SIA/AP/M IN/25240 /2018	<p>Category: B1 (violation TOR)</p> <p>The proposed project is for mining of Limestone mine in an area of 10.729 Ha with a proposed production quantity of Road metal & Building stone - 224476 m³ /Annumand for existing crusher of 400 TPD capacities with a condition that the total production during a scheme should be limited to the approved quantity as per Mining scheme/ plan.</p> <p>The proposed project falls under Item No. 1(a) of the schedule of the EIA Notification 2006 and its amendments thereof - (i). Mining of minerals (<100 ha of mining lease area in respect of non-coal mine lease).</p> <p>The representative of proponent and their consultant M/s. SV Enviro Labs & Consultants,have attended the meeting.</p> <p>The Committee noted that as per cluster letter issued by the Assistant</p>


Member Secretary
SEAC


Chairman
SEAC



	<p>Director of Mines & Geology, Chittoor has issued a letter vide dt.19.03.2022 there are three existing quarry lease within the radius of 500mts from the lease area. The total cluster area is 19.439 Ha which is >5.0 Ha. Hence, the project falls under B1 category and life of mine is 15 years.</p> <p>The proposal was filled in window period vide proposal No. 69855 dt.26.09.2017 and proponent affidavit.</p> <p>The Committee after examining the project proposals, presentations, MoEF&CC' Notifications & OMs and detailed deliberations, recommended to issue Violation TOR with Public hearing with following additional TORs.</p> <ol style="list-style-type: none">1. The project proponent shall prepare EIA including existing crusher operation impact, include Damage assessment report, remedial plan and natural and community resources augmentation plan corresponding to the Ecological damage assessed and Economic benefit derived due to violation of Environmental clearance. Further the collection and analysis of data for assessment of Ecological damage, preparation of remedial plan, natural and community resources augmentation plan shall be done by an Environmental laboratory notified under E(P) act, 1986 or A Laboratory accredited NABET or CSIR working in the field of Environment, Cluster EIA& EMP.2. Credible action under the provisions of section 19 of E(P) act 1986 to be initiated through concerned Regional office SPCB.3. The project proponent shall add restoration of buffer zone and Benches details in remedial plan.3. The proponent is liable to pay the penalties as levied by the concerned authority, as per the OM No.28.1.2022 and clause no 12 of SOP dated 07-07-2021, duly incorporating the total production during the violation period and submit the calculation of penalties based on the project cost and the total turnover during the violation period.
Agenda Item: 189.48	6.621 Ha, Road metal & Building stone of M/s. Sri Vasudeva Constructions located at Sy.No: 182, Taduku Village, Puttur Mandal Chittoor District, Andhra Pradesh - Violation Terms of Reference - Reg.
SIA/AP/M IN/25346 /2018	<p>Category: B1 (violation TOR)</p> <p>The proposed project is for mining of Limestone mine in an area of 6.621 Ha with a proposed production quantity of Road metal & Building stone - 190125 m³ /Annum with a condition that the total production during a scheme should be limited to the approved quantity as per Mining scheme/ plan.</p> <p>The proposed project falls under Item No. 1(a) of the schedule of the EIA Notification 2006 and its amendments thereof - (i). Mining of minerals (<100 ha of mining lease area in respect of non-coal mine lease).</p> <p>The representative of proponent and their consultant M/s. SV Enviro Labs & Consultants, have attended the meeting.</p> <p>The Committee noted that as per cluster letter issued by the Assistant Director of Mines & Geology, Chittoor has issued a letter vide dt.19.03.2022 there are no existing quarry lease within the radius of 500mts from the lease area. This is a standalone mine. The total cluster area is >5.0 Ha.</p>


Member Secretary
SEAC


Chairman
SEAC




	<p>The proposal was filled in the window period vide proposal No.25346 dt.13.04.2018 and proponent affidavit.</p> <p>The Committee after examining the project proposals, presentations, MoEF&CC' Notifications & OMs and detailed deliberations, recommended to issue Violation TOR With public hearing with following additional TORs.</p> <ol style="list-style-type: none">1. The project proponent shall prepare EIA including existing crusher operation impact, include Damage assessment report, remedial plan and natural and community resources augmentation plan corresponding to the Ecological damage assessed and Economic benefit derived due to violation of Environmental clearance, Afforestation plan. Further the collection and analysis of data for assessment of Ecological damage, preparation of remedial plan, natural and community resources augmentation plan shall be done by an Environmental laboratory notified under E(P) act, 1986 or A Laboratory accredited NABET or CSIR working in the field of Environment, Cluster EIA& EMP.2. Credible action under the provisions of section 19 of E(P) act 1986 to be initiated through concerned Regional office SPCB.3. The project proponent shall add restoration of buffer zone and Benches details in remedial plan.4. The proponent is liable to pay the penalties as levied by the concerned authority, as per the OM No.28.1.2022 and clause no 12 of SOP dated 07-07-2021, duly incorporating the total production during the violation period and submit the calculation of penalties based on the project cost and the total turnover during the violation period.
Agenda Item: 189.49	8.710 Ha, Road metal & Building stone of Sri Sathi Venkata Sathya Narayana Reddy located at Sy.No.84 & 382, Kothapalem Village, B.N. Kandriga Mandal Chittoor District, Andhra Pradesh - Violation Terms of Reference - Reg.
SIA/AP/M IN/25193 /2018	<p>Category: B1 (violation TOR)</p> <p>The proposed project is for mining of Road metal & Building stone in an area of 8.710 Ha with a proposed production quantity of Road Metal & Building Stone -134032 m³ /Annum with a condition that the total production during a scheme should be limited to the approved quantity as per Mining scheme/ plan.</p> <p>The proposed project falls under Item No. 1(a) of the schedule of the EIA Notification 2006 and its amendments thereof - (i). Mining of minerals (<100 ha of mining lease area in respect of non-coal mine lease).</p> <p>The representative of proponent and their consultant M/s. SV Enviro Labs & Consultants, have attended the meeting.</p> <p>The Committee noted that as per cluster letter issued by the Assistant Director of Mines & Geology, Chittoor, has issued a letter vide Lr. Dated: 19.03.2022 there are Four (04) quarry lease within the radius of 500mts. The total cluster area is >5.0 Ha. Hence, the project falls under B1 category.</p> <p>The proposal was filled in the window period vide proposal No. 25193 dt. 13.04.2018 and proponent affidavit.</p>

Member Secretary
SEAC


Chairman
SEAC



	<p>The Committee after examining the project proposals, presentations, MoEF&CC' Notifications & OMs and detailed deliberations, recommended to issue Violation Terms of Reference with Public hearing with following additional conditions:</p> <ol style="list-style-type: none">1. The project proponent shall prepare EIA including existing crusher operation impact, include Damage assessment report, remedial plan and natural and community resources augmentation plan corresponding to the Ecological damage assessed and Economic benefit derived due to violation of Environmental clearance, Afforestation plan. Further the collection and analysis of data for assessment of Ecological damage, preparation of remedial plan, natural and community resources augmentation plan shall be done by an Environmental laboratory notified under E(P) act, 1986 or A Laboratory accredited NABET or CSIR working in the field of Environment, Cluster EIA& EMP.2. Credible action under the provisions of section 19 of E(P) act 1986 to be initiated through concerned Regional office SPCB.3. The project proponent shall add restoration of buffer zone and Benches details in remedial plan.5. The proponent is liable to pay the penalties as levied by the concerned authority, as per the OM No.28.1.2022 and clause no 12 of SOP dated 07-07-2021, duly incorporating the total production during the violation period and submit the calculation of penalties based on the project cost and the total turnover during the violation period.4. Buffer zone plantation.5. The project proponent shall leave 0.97 Ha buffer zone (non-mining area) towards western side.
Agenda Item: 189.50	4.987 Ha, Quartz mining of M/s. Shiva Microns located at Sy. No. Hill Block No. 14 of Gudimetla Village, Racherla Mandal, Prakasam District, Andhra Pradesh State - Environmental Clearance - Reg.
SIA/AP/M IN/27522 0/2022	<p>Category: B2</p> <p>The proposed project is for mining of Quartz mine in an area of 4.987 Ha with a proposed production quantity of Quartz - 38413 TPA with a condition that the total production during a scheme should be limited to the approved quantity as per Mining scheme/ plan.</p> <p>The proposed project falls under Item No. 1(a) of the schedule of the EIA Notification 2006 and its amendments thereof - (i). Mining of minerals (<100 ha of mining lease area in respect of non-coal mine lease).</p> <p>The representative of proponent and their consultant Pioneer Enviro Labs & Consultants, have attended the meeting.</p> <p>The Committee noted that as per cluster letter issued by the Assistant Director of Mines & Geology, Markapur has issued a letter vide Lr. Dated: 26.04.2022 there are no quarry leases within the radius of 500mts and 3 LOI issued. The total cluster area is 4.987 Ha which is <5.0 Ha. Life of mine is 24 Years.</p> <p>The proponent volunteered to allocate funds at least 10% of the project cost for providing amenities to the local school / PHCs and development of village roads in the Gudimetla Village as a part of Corporate Social Responsibility (CSR) activity.</p>


Member Secretary
SEAC


Chairman
SEAC



**MINUTES OF THE 189th MEETING OF STATE EXPERT APPRAISAL COMMITTEE (SEAC),
A.P., HELD ON - 13th& 14th June, 2022 AT VIJAYAWADA, A.P.**

	<p>The Committee after examining the project proposals, presentations, MoEF&CC' Notifications & OMs and detailed deliberations, recommended to issue Environmental Clearance with following additional conditions:</p> <ol style="list-style-type: none">1. 1100m trench all around the mine leases area.2. The project proponent shall develop green belt in buffer zone and along the approach roads and village roads.
Agenda Item: 189.51	3.601 Ha, Quartz mining of M/s. Shiva Microns located at Sy. No. Hill Block No. 14 of Gudimetla Village, Racherla Mandal, Prakasam District, Andhra Pradesh State - Environmental Clearance - Reg.
SIA/AP/MIN/275 264/202 2	<p>Category: B2</p> <p>The proposed project is for mining of Quartz mine in an area of 3.601 Ha with a proposed production quantity of Quartz - 37724 TPA with a condition that the total production during a scheme should be limited to the approved quantity as per Mining scheme/ plan.</p> <p>The proposed project falls under Item No. 1(a) of the schedule of the EIA Notification 2006 and its amendments thereof - (i). Mining of minerals (<100 ha of mining lease area in respect of non-coal mine lease).</p> <p>The representative of proponent and their consultant Pioneer Enviro Labs & Consultants, have attended the meeting.</p> <p>The Committee noted that as per cluster letter issued by the Assistant Director of Mines & Geology, Markapur has issued a letter vide Lr. Dated: 26.04.2022 there are no quarry leases within the radius of 500mts and 3 LOI issued. The total cluster area is 3.601 Ha which is <5.0 Ha. Life of mine is 37Years.</p> <p>The proponent volunteered to allocate funds at least 10% of the project cost for providing amenities to the local school / PHCs and development of village roads in the Ramapuram Village as a part of Corporate Social Responsibility (CSR) activity.</p> <p>The Committee after examining the project proposals, presentations, MoEF&CC' Notifications & OMs and detailed deliberations, recommended to issue Environmental Clearance with following additional conditions:</p> <ol style="list-style-type: none">1. The project propone shall construct trench with bund on Northern, Eastern, North and west side to prevent surface runoff.2. The project proponent shall develop green belt on approach roads and village roads.
Agenda Item: 189.52	3.200 Ha, Quartz mining of Sri Gundavaram Siva Prasad located at Sy. No.1362-1, 1505 &1531 Kadiri village Kadiri Mandal Ananthapuram District Andhra Pradesh - Environmental Clearance - Reg.
SIA/AP/MIN/27212 7/2022	<p>Category: B2</p> <p>The proposed project is for mining of Quartz mine in an area of 3.200 Ha with a proposed production quantity of Quartz - 30443 TPA with a condition that the total production during a scheme should be limited to the</p>


Member Secretary
SEAC


Chairman
SEAC



	<p>approved quantity as per Mining scheme/ plan.</p> <p>The proposed project falls under Item No. 1(a) of the schedule of the EIA Notification 2006 and its amendments thereof - (i). Mining of minerals (<100 ha of mining lease area in respect of non-coal mine lease).</p> <p>The representative of proponent and their V.Venkateswarlu, RQP, have attended the meeting.</p> <p>The Committee noted that as per cluster letter issued by the Assistant Director of Mines & Geology, Anantapuramu has issued a letter vide Lr. Dated: 04.05.2022 there are no existing quarry lease within the radius of 500mts. This is a standalone mining project.</p> <p>The Committee after examining the project proposals, presentations, MoEF&CC' Notifications & OMs and detailed deliberations, recommended to raise ADS for revised KML Sketch as the uploaded KML sketch is not matching with the approved co-ordinates.</p>
Agenda Item: 189.53	1.311 Ha. Limestone (Minor) mining of Sri Pasam Venkateswara Reddy located at Sy No. 394/1P & 394/2P Of, Kubadpuram Village, Rajupalem Mandal, Guntur District, Andhra Pradesh State - Environmental Clearance - Reg.
SIA/AP/M IN/27137 4/2022	<p>Category: B2</p> <p>The proposed project is for mining of Limestone (Minor) mine in an area of 1.311 Ha with a proposed production quantity of Limestone (Minor) - 50321 m³/annum and mineral waste - 5591 m³/annum with a condition that the total production during a scheme should be limited to the approved quantity as per Mining scheme/ plan.</p> <p>The proposed project falls under Item No. 1(a) of the schedule of the EIA Notification 2006 and its amendments thereof - (i). Mining of minerals (<100 ha of mining lease area in respect of non-coal mine lease).</p> <p>The representative of proponent and their consultant VVN Technologies Pvt., Ltd., have attended the meeting.</p> <p>The Committee noted that as per cluster letter issued by the Assistant Director of Mines & Geology, Guntur has issued a letter vide Lr. Dated: 19.04.2022 there are 7 quarry leases within the radius of 500mts. The total cluster area is 3.997 Ha which is <5.0 Ha. The project falls under B2 category. Life of mine is 11 Years.</p> <p>The proponent volunteered to allocate funds at least 10% of the project cost for providing amenities to the local school / PHCs and development of village roads in the Kubadpuram Village as a part of Corporate Social Responsibility (CSR) activity.</p> <p>The Committee after examining the project proposals, presentations, MoEF&CC' Notifications & OMs and detailed deliberations, recommended to issue Environmental Clearance with following additional conditions.</p> <ol style="list-style-type: none">1. Controlled blasting to be adopted.2. Trench with bund on Western and Southern side of mine lease area to prevent surface runoff.


Member Secretary
SEAC


Chairman
SEAC



MINUTES OF THE 189th MEETING OF STATE EXPERT APPRAISAL COMMITTEE (SEAC),
A.P., HELD ON - 13th& 14th June, 2022 AT VIJAYAWADA, A.P.

Agenda Item: 189.54	5.0 Ha. Road metal & Building stone mining of M/s. Murali Krishna Agro Farms & Estates Private Limited located at Sy.No. 01, M. Krishnapuram Village, Madugula Mandal, Visakhapatnam District, Andhra Pradesh - Environmental Clearance - Reg.
SIA/AP/M IN/27639 8/2022	<p>Category: B2</p> <p>The proposed project is for mining of Road Metal & Building Stone mine in an area of 5.0 Ha with a proposed production quantity of Road Metal & Building Stone- 300485 m³/annum with a condition that the total production during a scheme should be limited to the approved quantity as per Mining scheme/ plan.</p> <p>The proposed project falls under Item No. 1(a) of the schedule of the EIA Notification 2006 and its amendments thereof - (i). Mining of minerals (<100 ha of mining lease area in respect of non-coal mine lease).</p> <p>The representative of proponent and their consultant SV Enviro Labs & Consultants, have attended the meeting.</p> <p>The Committee noted that as per cluster letter issued by the Assistant Director of Mines & Geology, Visakhapatnam has issued a letter vide Lr. Dated: 24.05.2022 there is One quarry lease within the radius of 500mts and this one lease was granted prior to 09.09.2013. The project falls under B2 category. Life of mine is 3.34 Years or end the mine lease period whichever is earlier.</p> <p>The proponent volunteered to allocate funds at least 10% of the project cost for providing amenities to the local school / PHCs and development of village roads in the M. Krishnapuram Village as a part of Corporate Social Responsibility (CSR) activity.</p> <p>The Committee after examining the project proposals, presentations, MoEF&CC' Notifications & OMs and detailed deliberations, recommended to issue Environmental Clearance with following additional conditions.</p> <ol style="list-style-type: none">1. Buffer zone plantation should be maintained.2. Buffer zone of 0.024 Ha to be maintained towards temple side.
Agenda Item: 189.55	3.318 Ha. Black granite mining of Smt. A.Madhu Pallavi located at Sy. No. 462/Part (Old Sy.No.328/B) Gollapalli Village, Yadamari Mandal, Chittoor District, Andhra Pradesh - Environmental Clearance - Reg.
SIA/AP/M IN/27132 1/2022	<p>Category: B2</p> <p>The proposed project is for mining of Black granite in an area of 3.318 Ha with a proposed production quantity of Black granite- 2436 m³/annum with a condition that the total production during a scheme should be limited to the approved quantity as per Mining scheme/ plan.</p> <p>The proposed project falls under Item No. 1(a) of the schedule of the EIA Notification 2006 and its amendments thereof - (i). Mining of minerals (<100 ha of mining lease area in respect of non-coal mine lease).</p> <p>The representative of proponent and their</p>


Member Secretary
SEAC


Chairman
SEAC



SV Enviro Labs & Consultants, have attended the meeting.

The Committee noted that as per cluster letter issued by the Assistant Director of Mines & Geology, Chittoor has issued a letter vide Lr. Dated: 21.03.2022 there is no existing quarry lease within the radius of 500mts. This is a standalone mining project. Hence, it is B2 category and Life of mine is 15 Years.

The proponent volunteered to allocate funds at least 10% of the project cost for providing amenities to the local school / PHCs and development of village roads in the **Gollapalli** Village as a part of Corporate Social Responsibility (CSR) activity.

The Committee after examining the project proposals, presentations, MoEF&CC' Notifications & OMs and detailed deliberations, recommended to issue Environmental Clearance with following additional conditions.

1. The project proponent shall acquire 0.5 Ha of additional land for waste disposal after 2nd year.
2. The project proponent shall construct garland drain with 1m depth and 1m wide all along the mine lease area.
3. The proponent shall develop road side plantation.


Member Secretary
SEAC


Chairman
SEAC

