

**MINUTES OF THE 108th MEETING OF SEAC, KERALA, HELD ON
13th & 14th JANUARY, 2020 AT THE CONFERENCE HALL,
STATE ENVIRONMENT IMPACT ASSESSMENT AUTHORITY, THIRUVANANTHAPURAM**

PARIVESH FILES

AGENDA-5

1. Proposal No.SIA/KL/MIN/127534/2019

Decision: The Committee directed the proponent to submit the following documents/details:

- 1.Revised Form 1M
2. Green belt Plan
3. Details of Flora and fauna
4. CER/CSR details
- 5.Project cost to be reworked
- 6.Details of benches not provided


2. Proposal No.SIA/KL/MIN/128945/2019

Decision: The Committee directed the proponent to submit the following:

1. Cluster Certificate and Letter of Intent as the one attached is not readable
2. Revised project cost taking into consideration the investment required for land, infrastructure, environmental management including green belt development and compensatory afforestation/tree planting required, environmental and social commitment to be full-filled, administrative expenses etc.
3. Survey map indicating the nearby houses and other structures indicating distance from the project location

Mir Mohammed Ali I.A.S

Secretary



Dr.C.Bhaskaran

Chairman

4. Environmental management proposals for mitigating the impacts due to the non-closed quarries within the impact zone
5. Actual land use/land cover details within the 500m radius of the project area
6. Clarification on the contradicting extent of project area
7. Map showing the project area overlaid on the hazard zonation map of the region
8. Detailed bio-diversity assessment of the region
9. Revised Environment Responsibility Plan with monitorable action components
10. District Mineral Survey Report
11. Site-specific Environmental Management Plan and Risk Assessment Plan

3. Proposal No.SIA/KL/MIN/129061/2019

Decision: The Committee directed the proponent to submit the following:

1. Google map with boundary of project area marked with boundary pillars
2. Revised Project cost taking into consideration the investment required for land; infrastructure, environmental management including green belt development and compensatory afforestation/tree planting required, environmental and social commitment to be full-filled, administrative expenses etc.
3. Cluster Status Certificate, Letter of Intent and Mine Plan approval as the attached ones are not readable
4. District Mineral Survey Report
5. Land use/Land cover details within 500m radius of the project location
6. Approved Mining Plan
7. Revised Environment Responsibility Plan with monitorable action components
8. Survey map indicating the nearby houses and other structures indicating distance from the project location
9. Details for proving land ownership
10. Detailed bio-diversity assessment of the region
11. Map showing the project area overlaid on the hazard zonation map of the region
12. Site-specific Environmental Management Plan and Risk Assessment Plan

Mir Mohammed Ali I.A.S

Secretary



Dr.C.Bhaskaran

Chairman

4. Proposal No.SIA/KL/MIN/129289/2019

Decision: The Committee directed the proponent to submit the following:

1. Application in Form IM
2. Revised Project cost taking into consideration the investment required for land, infrastructure, environmental management including green belt development and compensatory afforestation/tree planting required, environmental and social commitment to be fulfilled, administrative expenses etc.
3. District Mineral Survey Report
4. Land use/Land cover details within 500m radius of the project location
5. Approved Mining Plan
6. Revised Environment Responsibility Plan with monitorable action components
7. Survey map indicating the nearby houses and other structures indicating distance from the project location
8. Details for proving land ownership
9. Detailed bio-diversity assessment of the region
10. Map showing the project area overlaid on the hazard zonation map of the region
11. Site-specific Environmental Management Plan and Risk Assessment Plan

5. Proposal No.SIA/KL/MIN/129374/2019

Decision: The Committee directed the proponent to submit the following documents/details:

- 1.Revised Form 1M
2. Planting/Tree cutting details
- 3.Details of CER/CSR
- 4.Biodiversity details
- 5.Approved Mining Plan

Mir Mohammed Ali I.A.S

Secretary



Dr.C.Bhaskaran

Chairman

6. Proposal No.SIA/KL/MIN/129437/2019

Decision: The Committee directed the proponent to submit the following documents/details:

- 1.Revised Form 1M
- 2.Approved Mining plan

7. .Proposal No.SIA/KL/MIN/129447/2019

Decision: The Committee directed the proponent to submit the following documents/details:

1. Application in Form IM
2. Revised Project cost taking into consideration the investment required for land, infrastructure, environmental management including green belt development and compensatory afforestation/tree planting required, environmental and social commitment to be full-filled, administrative expenses etc.
3. District Mineral Survey Report
4. Land use/Land cover details within 500m radius of the project location
5. Approved Mining Plan
6. Revised Environment Responsibility Plan with monitorable action components
7. Survey map indicating the nearby houses and other structures indicating distance from the project location
8. Detailed bio-diversity assessment of the region
9. Details for proving land ownership
10. Map showing the project area overlaid on the hazard zonation map of the region
11. Site-specific Environmental Management Plan and Risk Assessment Plan

Mir Mohammed Ali I.A.S

Secretary



Dr.C.Bhaskaran

Chairman

8. Proposal No.SIA/KL/MIN/129623/2019

Decision: The Committee directed the proponent to submit the following documents/details:

1. Revised Form 1M
2. Cost to be reworked
3. Tree cutting/ planting details not given
4. Biodiversity and CER/CSR not provided

9. Proposal No.SIA/KL/MIN/129987/2019

Decision: The Committee directed the proponent to submit the following documents/details:

1. Revised Form 1M
2. Approved Mining plan

10...Proposal No.SIA/KL/MIN/34484/2019

Decision: The Committee directed the proponent to submit the following documents/details:

1. Application in Form 1M
2. Google map with boundary of project area marked with boundary pillars
3. Revised Project cost taking into consideration the investment required for land, infrastructure, environmental management including green belt development and compensatory afforestation/tree planting required, environmental and social commitment to be full-filled, administrative expenses etc.
4. Cluster status certificate

Mir Mohammed Ali I.A.S

Secretary



Dr.C.Bhaskaran

Chairman

5. Land use/Land cover details within 500m radius of the project location
6. District Mineral Survey Report
7. Revised Environment Responsibility Plan with monitorable action components
8. Survey map indicating the nearby houses and other structures indicating distance from the project location
9. Detailed bio-diversity assessment of the region
10. Map showing the project area overlaid on the hazard zonation map of the region
11. Site-specific Environmental Management Plan and Risk Assessment Plan

11.Proposal No.SIA/KL/MIN/41414/2019

Decision: The Committee directed the proponent to submit the following documents/details:

- 1.Revised Form 1M
- 2.Cutting/planting of trees not given
- 3.Total cost and CER to be reworked.

12.Proposal No.SIA/KL/MIN/43709/2019


Decision: The Committee directed the proponent to submit the following documents/details:

- 1.Revised Form 1M
- 2.Cutting/planting of trees not given
- 3.Approved Mining plan
4. CER/CSR to be revised
- 5.Green belt plan and biodiversity report

13.Proposal No.SIA/KL/MIN/44419/2019

Mir Mohammed Ali I.A.S

Secretary



Dr. C. Bhaskaran

Chairman

Decision: The Committee directed the proponent to submit the following documents/details:

- 1.Revised Form IM
2. Details of CER/CSR
- 3.Biodiversity details

14.Proposal No. SIA/KL/MIN/44590/2019

Decision: The Committee directed the proponent to submit the following documents/details:

- 1.Revised Form 1M
2. Details of CER/CSR
- 3.Biodiversity details

15..Proposal No.SIA/KL/MIN/44736/2019

Decision: The Committee directed the proponent to submit the following documents/details:

1. Application in Form IM
2. Revised Project cost taking into consideration the investment required for land, infrastructure, environmental management including green belt development and compensatory afforestation/tree planting required, environmental and social commitment to be full-filled, administrative expenses etc.
3. Land use/Land cover details within 500m radius of the project location
4. District Mineral Survey Report
5. Approved Mining Plan
6. Revised Environment Responsibility Plan with monitorable action components
7. Survey map indicating the nearby houses and other structures indicating distance from the project location

Mir Mohammed Ali I.A.S

Secretary



Dr.C.Bhaskaran

Chairman

8. Details for proving land ownership
9. Detailed bio-diversity assessment of the region
10. Map showing the project area overlaid on the hazard zonation map of the region
11. Site-specific Environmental Management Plan and Risk Assessment Plan

16.Proposal No.SIA/KL/MIN/44866/2019

Decision: The Committee directed the proponent to submit the following documents/details:

- 1.Revised Form 1M
2. Details of CER/CSR
- 3.Biodiversity details

17..Proposal No.SIA/KL/MIN/45324/2019

Decision: The Committee recommended for Standard ToR for conducting EIA with the following specific conditions. This is required as per the Cluster Status Certificate.

1. Revise the Project cost taking into consideration the investment required for land, infrastructure, environmental management including green belt development and compensatory afforestation/tree planting required, environmental and social commitment to be full-filled, administrative expenses etc.
2. Environmental management should consider the mitigation of impacts due to the old workings within the impact zone
3. Possible implications considering the hazard zonation status of the area
4. Impact on the nearby houses and other structures depicted in the authenticated survey map from revenue authorities indicating distance to the structures

Mir Mohammed Ali I.A.S

Secretary



Dr.C.Bhaskaran

Chairman

18...Proposal No.SIA/KL/MIN/45874/2019

Decision: The Committee directed the proponent to submit the following documents/details:

1. Application in Form IM
2. Revised Project cost taking into consideration the investment required for land, infrastructure, environmental management including green belt development and compensatory afforestation/tree planting required, environmental and social commitment to be full-filled, administrative expenses etc.
3. Land use/Land cover details within 500m radius of the project location
4. District Mineral Survey Report
5. Approved Mining Plan
6. Revised Environment Responsibility Plan with monitorable action components
7. Survey map indicating the nearby houses and other structures indicating distance from the project location
8. Details for proving land ownership
9. Detailed bio-diversity assessment of the region
10. Map showing the project area overlaid on the hazard zonation map of the region
11. Site-specific Environmental Management Plan and Risk Assessment Plan


19...Proposal No.SIA/KL/MIN/45999/2019

Decision: The Committee directed the proponent to submit the following documents/details:

1. Application in Form IM
2. Google map with boundary of project area marked with boundary pillars
3. Revised Project cost taking into consideration the investment required for land, infrastructure, environmental management including green belt development and compensatory afforestation/tree planting required, environmental and social commitment to be full-filled, administrative expenses etc.

Mir Mohammed Ali I.A.S

Secretary



Dr.C.Bhaskaran

Chairman

4. Land use/Land cover details within 500m radius of the project location
5. District Mineral Survey Report
6. Approved Mining Plan
7. Revised Environment Responsibility Plan with monitorable action components
8. Survey map indicating the nearby houses and other structures indicating distance from the project location
9. Details for proving land ownership
10. Detailed bio-diversity assessment of the region
11. Map showing the project area overlaid on the hazard zonation map of the region
12. Site-specific Environmental Management Plan and Risk Assessment Plan

20.Proposal No.SIA/KL/MIN/46189/2019

Decision: The Committce directed the proponment to submit the following documents/details:

1. Details of tree cutting/planting
2. Approval letter of Mining Plan

Mir Mohammed Ali I.A.S.

Secretary



Dr.C.Bhaskaran

Chairman