

MINUTES OF THE 108<sup>th</sup> MEETING OF SEAC, KERALA, HELD ON  
13<sup>th</sup> & 14<sup>th</sup> JANUARY, 2020 AT THE CONFERENCE HALL,  
STATE ENVIRONMENT IMPACT ASSESSMENT AUTHORITY,  
THIRUVANANTHAPURAM

PARIVESH FILES

AGENDA-9

1. Proposal No. SIA/KL/MIN/42932/2019

**Decision:** The Committee directed the proponent to furnish the following documents/details:

1. Revise project cost with details
2. Garland / drainage plan needs revision
3. Show OB dumping site on the map
4. Adjust the level of benches according to the GW table conditions.
5. Bio Diversity details
6. Recent cluster certificate
7. Revise CER CSR
8. The proponent should apply in the Prescribed Form (Form 1M) for projects having lease area less than 5Ha.

2. Proposal No. SIA/KL/MIN/45589/2019

**Decision:** The Committee directed the proponent to furnish the following documents/details:

1. Revise project cost with details
2. Garland / drainage plan needs revision
3. Show OB dumping site on the map
4. Adjust the level of benches according to the GW table conditions.
5. Bio Diversity details
6. Recent cluster certificate
7. The proponent should apply in the Prescribed Form (Form 1M) for projects having lease area less than 5Ha.

Mir Mohammed Ali I.A.S

Secretary



Dr.C.Bhaskaran

Chairman

**3. Proposal No. SIA/KL/MIN/40728/2019**

**Decision:** The Committee directed the proponent to furnish the following documents/details:

1. Revise project cost with details
2. Garland / drainage plan needs revision
3. Located next to a quarry pond ,,chances of flooding is there BP 1-8
4. Show OB dumping site on the map
5. Adjust the level of benches according to the GW table conditions.
6. Bio Diversity details
7. Recent cluster certificate
8. Revise CER / CSR
9. The proponent should apply in the Prescribed Form (Form 1M) for projects having lease area less than 5Ha.

**4. Proposal No. SIA/KL/MIN/41747/2019**

**Decision:** The Committee directed the proponent to furnish the following documents/details:

1. Revise project cost with details
2. Garland / drainage plan needs revision
3. Show OB dumping site on the map
4. Adjust the level of benches according to the GW table conditions.
5. Bio Diversity details
6. Recent cluster certificate
7. Revise CER CSR
8. In this proposal, the quarries around this site together constitute 6.6860 Ha .So it forms a cluster situation. Standard T O R with special emphasis on hydrogeological aspects should be used.

**Mir Mohammed Ali I.A.S**

**Secretary**



**Dr.C.Bhaskaran**

**Chairman**

5. **Proposal No. SIA/KL/MIN/39592/2019**

**Decision:** The Committee directed the proponent to furnish the following documents/details:

1. Detailed Bio diversity report
2. Bandipur WLS only 7.2 km away. Get clearance from NBWL
3. Revise project cost with details
4. Only form 1 is submitted. The proponent should apply in the Prescribed Form (Form 1M) for projects having lease area less than 5Ha.

6. **Proposal No. SIA/KL/MIN/39900/2019**

**Decision:** The Committee directed the proponent to furnish the following documents/details:

1. PFR should be revised with specific reference to the proposed project.
2. Revise project cost with details
3. Garland / drainage plan needs revision
4. Show OB dumping site on the map
5. Adjust the level of benches according to the GW table conditions.
6. Bio Diversity details
7. Recent cluster certificate
8. The proponent should apply in the Prescribed Form (Form 1M) for projects having lease area less than 5Ha.

Mir Mohammed Ali I.A.S

Secretary

  
Dr. C. Bhaskaran

Chairman

**7. Proposal No. SIA/KL/MIN/45502/2019**

**Decision:** The Committee directed the proponent to furnish the following documents/details:

1. Revise project cost with details
2. Garland / drainage plan needs revision
3. Show OB dumping site on the map
4. Adjust the level of benches according to the GW table conditions.
5. Bio Diversity details
6. Recent cluster certificate
7. There is a nearby quarry which is more than 7.4590 Ha which has been stopped by NGT for EC. The proponent is directed to explain the latest position of the legal proceedings in this regard.

**8. Proposal No. SIA/KL/MIN/40579/2019**

**Decision:** The Committee directed the proponent to furnish the following documents/details:

1. Revise project cost with details
2. Garland / drainage plan needs revision
3. Buffer is shown in the water covered pond area
4. Show OB dumping site on the map
5. Adjust the level of benches according to the GW table conditions.
6. Bio Diversity details
7. Recent cluster certificate
8. Landslide hazard zonation details
9. How to prevent flooding from adjoining pond area
10. Revise CER/ CSR
11. The proponent should apply in the Prescribed Form (Form 1M) for projects having lease area less than 5Ha.

**Mir Mohammed Ali I.A.S**

**Secretary**



**Dr.C.Bhaskaran**

**Chairman**

**9. Proposal No. SIA/KL/MIN/40632/2019**

**Decision:** The Committee directed the proponent to furnish the following documents/details:


1. Revise project cost with details
2. The proposed area is a prime agricultural land
3. The RQP used units like ft and m together which makes lot of confusion
4. Garland / drainage plan needs revision
5. Show OB dumping site on the map
6. Adjust the level of benches according to the GW table conditions.
7. Bio Diversity details
8. Recent cluster certificate
9. The proponent should apply in the Prescribed Form (Form 1M) for projects having lease area less than 5Ha.

**10. Proposal No. SIA/KL/MIN/41701/2019**

**Decision:** The Committee invited the proponent for presentation along with the following details/details:

1. Covering letter is addressed to DEIAA which should be changed to SEIAA
2. Revise project cost with details
3. Garland / drainage plan needs revision
4. Show OB dumping site on the map
5. Adjust the level of benches according to the GW table conditions.
6. Bio Diversity details
7. Recent cluster certificate

**Mir Mohammed Ali I.A.S**  
**Secretary**

  
**Dr. C. Bhaskaran**  
**Chairman**

**11.Proposal No. SIA/KL/MIN/41118/2019**

**Decision:** The Committee directed the proponent to furnish the following documents/details:

1. Revise project cost with details
2. Garland / drainage plan needs revision
3. Buffer is shown in the water covered pond area
4. Show OB dumping site on the map
5. Adjust the level of benches according to the GW table conditions.
6. Bio Diversity details
7. Recent cluster certificate
8. Landslide hazard zonation details
9. Mechanism to prevent flooding from adjoining pond area
10. Revise CER/ CSR
11. The proponent should apply in the Prescribed Form (Form 1M) for projects having lease area less than 5Ha.

**12.Proposal No. SIA/KL/MIN/42055/2019**

**Decision:** The Committee directed the proponent to furnish the following documents/details:

1. Revise project cost with details
2. Garland / drainage plan needs revision

**Mir Mohammed Ali I.A.S**

**Secretary**



**Dr.C.Bhaskaran**

**Chairman**

3. Buffer between BP1 and BP 4 is in pond which needs revision
4. Show OB dumping site on the map
5. Adjust the level of benches according to the GW table conditions.
6. Bio Diversity details
7. Revise CER /CSR
8. The proponent should apply in the Prescribed Form (Form 1M) for projects having lease area less than 5Ha.

**13.Proposal No. SIA/KL/MIN/41450/2019**

**Decision:** The Committee directed the proponent to furnish the following documents/details:


1. Revise project cost with details
2. Garland / drainage plan needs revision with site specific silt traps
3. Show OB dumping site on the map
4. Bio Diversity details
5. Recent cluster certificate
6. Revise CER/ CSR
7. The proponent should apply in the Prescribed Form (Form 1M) for projects having lease area less than 5Ha.

**14.Proposal No. SIA/KL/MIN/41935/2019**

**Decision:** The Committee decided to invite the proponent for presentation of ToR along with the following details:

1. Revise project cost with details
2. Many sacred groves are seen in the area with lot of bio diversity
3. Achankovil RF is only 3 km away.

**Mir Mohammed Ali I.A.S**  
**Secretary**

  
**Dr.C.Bhaskaran**  
**Chairman**

4. KonniRFis only 6 Km away
5. Approved Mining plan
6. RQP certificate
7. Hazard zonation map

**15.Proposal No. SIA/KL/MIN/41954/2019**

**Decision:** The Committee directed the proponent to furnish the following documents/details:

1. Revise project cost with details
2. Garland / drainage plan needs revision
3. Buffer zone to be shown separately
4. Show OB dumping site on the map
5. Adjust the level of benches according to the GW table conditions.
6. Bio Diversity details
7. Recent cluster certificate
8. Revise CER/CSR
9. The proponent should apply in the Prescribed Form (Form 1M) for projects having lease area less than 5Ha.

**16.Proposal No. SIA/KL/MIN/42023/2019**

**Decision:** The Committee directed the proponent to furnish the following documents/details:

1. Revise project cost with details
2. Garland / drainage plan needs revision
3. Silt trap is in the OB dumping site.
4. Adjust the level of benches according to the GW table conditions.

**Mir Mohammed Ali I.A.S**

**Secretary**



**Dr.C.Bhaskaran**

**Chairman**



5. Bio Diversity details
6. The proponent should apply in the Prescribed Form (Form 1M) for projects having lease area less than 5Ha.

**17. Proposal No. SIA/KL/MIN/42018/2019**

**Decision:** The Committee directed the proponent to furnish the following documents/details:


1. Revise project cost with details
2. Area in brief summary and form are different
3. Garland / drainage plan needs revision
4. Show OB dumping site on the map
5. Adjust the level of benches according to the GW table conditions.
6. Bio Diversity details
7. Recent cluster certificate
8. Revise CER /CSR
9. Distance from nearest WLS
10. The proponent should apply in the Prescribed Form (Form 1M) for projects having lease area less than 5Ha.

**18. Proposal No. SIA/KL/MIN/42344/2019**

**Decision:** The Committee directed the proponent to furnish the following documents/details:

1. Revise project cost with details
2. GPS file needs location of boundary pillars
3. Another quarry near by is of 2.30 ha size. So total cluster area is 18.25 ha.

**Mir Mohammed Ali I.A.S**  
**Secretary**

  
**Dr. C. Bhaskaran**  
**Chairman**

4. Chimmini WLS is only 3km away.,Peechi 3.5 km, Peechi-Vazhani 13km away.  
Proponent has to get clearance from NBWL
5. BP 13, 14, 15 falling in High hazard zone :
6. Approved mine plan
7. Significant area of this proposal is falling in high hazard area. This project will encourage landslides in this area.

**19.Proposal No. SIA/KL/MIN/37909/2019**

**Decision:** The Committee decided to invite the proponent for presentation along with the following documents/details:

1. Revised project cost with details
2. Show OB dumping site on the map
3. Adjust the level of benches according to the GW table conditions.
4. Bio Diversity details
5. CSR /CER modifications

**20.Proposal No. SIA/KL/MIN/40830/2019**

**Decision:** The Committee directed the proponent to furnish the following documents/details:

1. Revise project cost with details
2. Garland / drainage plan needs revision
3. Located next to a quarry pond ,,chances of flooding is there Bp 1-8
4. Show OB dumping site on the map
5. Adjust the level of benches according to the GW table conditions.
6. Bio Diversity details
7. Recent cluster certificate
8. Revise CER/ CSR
9. The proponent should apply in the Prescribed Form (Form 1M) for projects having lease area less than 5Ha.

**Mir Mohammed Ali I.A.S**

**Secretary**



**Dr.C.Bhaskaran**

**Chairman**