

STATE EXPERT APPRAISAL COMMITTEE (SEAC), BIHAR

Ref. No- 02

Patna- 23, Date- 04.07.2023

To,

1. **Dr. Gopal Sharma, Chairman,**
Scientist 'E' and officer-in-charge,
Zoological Survey of India,
Gangetic Plains Regional Center, Patna
2. **Dr. Ramakar Jha, Member,**
Professor,
Civil Engineering, NIT, Patna
3. **Shri Ranjan Kumar, Member,**
Manager, Project Management Group,
TATA Projects Limited, Patna.
4. **Dr. Anshumali, Member,**
Associate Professor,
Environmental Science and Engineering Department,
IIM (ISM), Dhanbad
5. **Shri Ajit Kumar Samaiyar, Member,**
Former Senior Adviser,
Bihar Disaster Management Authority.
6. **Dr. Bibha Kumari, Member,**
Department of Zoology,
Magadh Mahila College, Patna University, Patna.
7. **Shri Mokhtarul Haque B.F.S., Member,**
Adviser,
Department of Environment, Forest and Climate Change,
Government of Bihar, Patna.
8. **Dr. Aditya Mohanty, Member,**
Associate Professor,
Central University, South Bihar,


Sub :- Meeting of SEAC, Bihar - Reg.

Sir,

A meeting of the SEAC, Bihar is proposed to be held on 07th January, 2023 (11:30 A.M.) in the Meeting hall of State Environment Impact Assessment Authority (SEIAA), Bihar, 2nd Floor, BELTRON Bhawan, Shastri Nagar, Patna, Bihar - 800 023.

You are requested to kindly make it convenient to attend the same. The agenda of the meeting is also enclosed herewith for your kind perusal. You are requested to kindly check your email to see the soft copy of proposals included in the agenda. It has been decided to all SEAC members & Project Proponent may attend the meeting in person.

Sincerely Yours



(S. Chandrasekar)
Member Secretary,
SEAC, Bihar

06/1/23

State Expert Appraisal Committee (SEAC) Bihar

16th Meeting of the SEAC, Bihar (Part-II) constituted on-12.08.2021

AGENDA

Venue: Meeting hall of State Environment Impact Assessment Authority (SEIAA), Bihar, 2nd Floor, BELTRON Bhawan, Shastri Nagar, Patna, Bihar - 800 023

Please Check MoEF&CC Website at www.parivesh.nic.in for details and updates

From Date: 07 Jan 2023


TO Date: 07 Jan 2023

Date when Agenda was Created: 04 Jan 2023


CONSIDERATION/RECONSIDERATION OF ENVIRONMENTAL CLEARANCE(Extension/Amendment/Corrigendum)					
S.No	Proposal				
(1)	Sand Mining Project of Area 15 Ha. at Ghat Karbasin on Son River of District Bhojpur State Bihar				
	S. No.	State	District	Tehsil	Village
	(1.)	Bihar	Bhojpur	Sahar	Karbasin
[SIA/BR/MIN/295895/2022 , File No.- SIA/1(a)/Extension EC/2134/2023]					
(2)	Sand Mining project on son river at sandesh ghat of district bhojpur bihra				
	S. No.	State	District	Tehsil	Village
	(1.)	Bihar	Bhojpur	Sandesh	sandesh
[SIA/BR/MIN/295715/2022 , File No.- SIA/1(a)/Extension EC/2142/2023]					

(3)	Sand mining project on son river at peur ghat of district bhojpur state bihar				
	S. No.	State	District	Tehsil	Village
	(1.)	Bihar	Bhojpur	Sahar	PEUR
	[SIA/BR/MIN/295711/2022 , File No.- SIA/1(a)/Extension EC/2141/2023]				
(4)	Sand Mining project at kirkiri ghat on son river of district bhojpur state bihar				
	S. No.	State	District	Tehsil	Village
	(1.)	Bihar	Bhojpur	Agiaon	KIRKIRI
	[SIA/BR/MIN/295709/2022 , File No.- SIA/1(a)/Extension EC/2136/2023]				
(5)	Sand Mining Project on Son River at New Haripur (Chittampur) Ghat, District- Patna				
	S. No.	State	District	Tehsil	Village
	(1.)	Bihar	Bhojpur	Koilwar	New Haripur (Chittampur)
	[SIA/BR/MIN/295970/2022 , File No.- SIA/1(a)/Extension EC/2140/2023]				
(6)	Sand mining project on Son River at Narayanpur Ghat of District- Bhojpur, State- Bihar				
	S. No.	State	District	Tehsil	Village
	(1.)	Bihar	Bhojpur	Sandesh	Narayanpur
	[SIA/BR/MIN/295965/2022 , File No.- SIA/1(a)/Extension EC/2139/2023]				
(7)	Sand Mining Project of Area 22.0 Ha. at Khangaon & Bahiara Ghat on Son River of District Bhojpur of State Bihar				
	S. No.	State	District	Tehsil	Village
	(1.)	Bihar	Bhojpur	Koilwar	Khangaon
	[SIA/BR/MIN/295963/2022 , File No.- SIA/1(a)/Extension EC/2135/2023]				

(8)	Sand Mining Project on Son River at Nansagar Ghat of District- Bhojpur, State-Bihar				
	S. No.	State	District	Tehsil	Village
	(1.)	Bihar	Bhojpur	Sandesh	Nansagar
[SIA/BR/MIN/295960/2022 , File No.- SIA/1(a)/Extension EC/2138/2023]					
(9)	Sand Mining Project of Area 23.0 Ha. at Haripur & Sadashivpur Ghat on Son River of District Bhojpur of State Bihar				
	S. No.	State	District	Tehsil	Village
	(1.)	Bihar	Bhojpur	Koilwar	Sadashivpur
[SIA/BR/MIN/295961/2022 , File No.- SIA/1(a)/Extension EC/2133/2023]					
(10)	Sand Mining Project of Area 20.0 Ha at Farahangpur on Son River of District Bhojpur of State Bihar				
	S. No.	State	District	Tehsil	Village
	(1.)	Bihar	Bhojpur	Koilwar	Farahangpur
[SIA/BR/MIN/295956/2022 , File No.- SIA/1(a)/Extension EC/2132/2023]					
(11)	Sand Mining Project on Son River at Kubarchak of District-Patna, State-Bihar				
	S. No.	State	District	Tehsil	Village
	(1.)	Bihar	Bhojpur	Koilwar	Dhandiha
[SIA/BR/MIN/295950/2022 , File No.- SIA/1(a)/Extension EC/2137/2023]					
(12)	Sand Mining Project of Area 12 Ha. on Sone River at Chilhauns Ghat of District Bhojpur State Bihar				
	S. No.	State	District	Tehsil	Village
	(1.)	Bihar	Bhojpur	Sandesh	Chilhauns
[SIA/BR/MIN/295942/2022 , File No.- SIA/1(a)/Extension EC/2131/2023]					

(13)	Sand Mining Project of Area 23.0 Ha at Bhagwatpur Ghat on Son River of District Bhojpur of State Bihar				
	S. No.	State	District	Tehsil	Village
	(1.)	Bihar	Bhojpur	Koilwar	Bishunpur
[SIA/BR/MIN/295937/2022 , File No.- SIA/1(a)/Extension EC/2130/2023]					
(14)	Sand mining Project on Harbora River of District West Champaran				
	S. No.	State	District	Tehsil	Village
	(1.)	Bihar	West Champaran	Gaunaha	Belwa
[SIA/BR/MIN/295882/2022 , File No.- SIA/1(a)/Extension EC/2150/2023]					
(15)	Sand Mining Project of area 1.42 ha on Masan River at Dhanarpa Ghat of District Paschim Champaran State Bihar				
	S. No.	State	District	Tehsil	Village
	(1.)	Bihar	West Champaran	Ramnagar	Dhanarpa
[SIA/BR/MIN/295866/2022 , File No.- SIA/1(a)/Extension EC/2154/2023]					
(16)	Sand Mining of area 3.03 ha Village Shamsarwan Tehsil Taulaha District Paschim Champaran State Bihar				
	S. No.	State	District	Tehsil	Village
	(1.)	Bihar	West Champaran	Bettiah	SHAMSERWAN
[SIA/BR/MIN/295858/2022 , File No.- SIA/1(a)/Extension EC/2157/2023]					
					

(17)	Sand Mining of area 0.59 ha Village Madhubani Tehsil Madhubani District Paschim Champaran State Bihar				
	S. No.	State	District	Tehsil	Village
	(1.)	Bihar	West Champaran	Madhubani	MADHUBANI
[SIA/BR/MIN/295851/2022 , File No.- SIA/1(a)/Extension EC/2156/2023]					
(18)	SAND MINING OF AREA 2.28 ha Village Madhubani Tehsil Madhubani District Paschim Champaran State Bihar				
	S. No.	State	District	Tehsil	Village
	(1.)	Bihar	West Champaran	Madhubani	MADHUBANI
[SIA/BR/MIN/295843/2022 , File No.- SIA/1(a)/Extension EC/2155/2023]					
(19)	Sand Mining Project of Area 2.79 ha at River Harbora Tributary of River Burhi Gandak Bairia Balu Ghat of District Paschim Champaran State Bihar				
	S. No.	State	District	Tehsil	Village
	(1.)	Bihar	West Champaran	Gaunaha	Village- Bairia
[SIA/BR/MIN/295826/2022 , File No.- SIA/1(a)/Extension EC/2151/2023]					
(20)	Sand Mining Project on Harha (Tributary of Burdhi Gandak) River at Bhairoganj Ghat of District - West Champaran				
	S. No.	State	District	Tehsil	Village
	(1.)	Bihar	West Champaran	Bagaha	Bhairoganj
[SIA/BR/MIN/295767/2022 , File No.- SIA/1(a)/Extension EC/2152/2023]					

(21)	Sand Mining Project of Area 1.21 Ha on Uria (Tributary of Burhi Gandak) River at Innarwa & Bhangaha Ghat of District Pashcim Champaran State Bihar				
	S. No.	State	District	Tehsil	Village
	(1.)	Bihar	West Champaran	Mainatanr	Innarwa & Bhangaha
[SIA/BR/MIN/295764/2022 , File No.- SIA/1(a)/Extension EC/2149/2023]					
(22)	sand mining project on Harha (Tributary of Burhi Gandak) river at Bhairoganj Bholapur ghat of District- Pashchim Champaran				
	S. No.	State	District	Tehsil	Village
	(1.)	Bihar	West Champaran	Bagaha	Bhairoganj
[SIA/BR/MIN/295752/2022 , File No.- SIA/1(a)/Extension EC/2153/2023]					
(23)	Sand Mining Project of Area 4.5 Ha on Batane River at Silar Ghat of District Aurangabad State Bihar				
	S. No.	State	District	Tehsil	Village
	(1.)	Bihar	Aurangabad	Deo	Silar
[SIA/BR/MIN/295870/2022 , File No.- SIA/1(a)/Extension EC/2146/2023]					
(24)	Sand Mining Project of Area 4.9 ha on Son River at Purnabigha Ghat of District Aurangabad State Bihar				
	S. No.	State	District	Tehsil	Village
	(1.)	Bihar	Aurangabad	Daudnagar	Puranbigha
[SIA/BR/MIN/295860/2022 , File No.- SIA/1(a)/Extension EC/2148/2023]					
					

(25)	Sand Mining Project of Area 4.8 Ha on Batane River at Pawai Ghat of District Aurangabad State Bihar				
	S. No.	State	District	Tehsil	Village
	(1.)	Bihar	Aurangabad	Deo	Pawai
[SIA/BR/MIN/295853/2022 , File No.- SIA/1(a)/Extension EC/2147/2023]					
(26)	Sand Mining Project of Area 4.5 Ha at Ghat Mahirawan on Son River of District Aurangabad of State Bihar				
	S. No.	State	District	Tehsil	Village
	(1.)	Bihar	Aurangabad	Nabinagar	Mahuawan
[SIA/BR/MIN/295850/2022 , File No.- SIA/1(a)/Extension EC/2145/2023]					
(27)	Sand Mining Project of Area 9.33 Ha at Ghat Gautholi on Sone River of District Aurangabad of State Bihar				
	S. No.	State	District	Tehsil	Village
	(1.)	Bihar	Aurangabad	Barun	Gautholi
[SIA/BR/MIN/295844/2022 , File No.- SIA/1(a)/Extension EC/2143/2023]					
(28)	Sand Mining Project of Area 4.9 Ha on				
	S. No.	State	District	Tehsil	Village
	(1.)	Bihar	Aurangabad	Obra	Dihra
[SIA/BR/MIN/295830/2022 , File No.- SIA/1(a)/Extension EC/2144/2023]					
(29)	Sand Mining Project on Karamnasa River at Karamnsa Ghat of District- Buxar, State- Bihar,				
	S. No.	State	District	Tehsil	Village
	(1.)	Bihar	Buxar	Chausa	Karamnasa
[SIA/BR/MIN/295823/2022 , File No.- SIA/1(a)/Extension EC/2166/2023]					

(30)

Sand Mining Project on Karmansa River at Rohinibhan (Dihari) Ghat of District Buxar State Bihar Area 14.59

S. No.	State	District	Tehsil	Village
(1.)	Bihar	Buxar	Chausa	Rohinibhan (Dhiari)

[SIA/BR/MIN/295806/2022 , File No.- SIA/1(a)/Extension EC/2167/2023]

(31)

Sand Mining Project on Sone River at Sohsa Ghat of District- Arwal, State- Bihar

S. No.	State	District	Tehsil	Village
(1.)	Bihar	Arwal	Kaler	Sohsa

[SIA/BR/MIN/295725/2022 , File No.- SIA/1(a)/Extension EC/2165/2023]

(32)

Sand Mining Project at Sonbhadra Ghaton punpun River of District Arwal,

S. No.	State	District	Tehsil	Village
(1.)	Bihar	Arwal	Sonbhadra Banshi Suryapur	sonbhadra


[SIA/BR/MIN/295723/2022 , File No.- SIA/1(a)/Extension EC/2158/2023]

(33)

Sand Mining Project at rampur Waina ghat on Sone River

S. No.	State	District	Tehsil	Village
(1.)	Bihar	Arwal	Arwal	Rampur Waina

[SIA/BR/MIN/295721/2022 , File No.- SIA/1(a)/Extension EC/2164/2023]



(34)	Sand Mining Project on Punpun River				
	S. No.	State	District	Tehsil	Village
	(1.)	Bihar	Arwal	Sonbhadra Banshi Suryapur	Moglapur
[SIA/BR/MIN/295717/2022 , File No.- SIA/1(a)/Extension EC/2161/2023]					
(35)	Sand Mining Project on Son River of District- Arwal,				
	S. No.	State	District	Tehsil	Village
	(1.)	Bihar	Arwal	Kaler	Masadpur
[SIA/BR/MIN/295713/2022 , File No.- SIA/1(a)/Extension EC/2159/2023]					
(36)	sand Mining Project				
	S. No.	State	District	Tehsil	Village
	(1.)	Bihar	Arwal	Kurtha	Khaira
[SIA/BR/MIN/295707/2022 , File No.- SIA/1(a)/Extension EC/2162/2023]					
(37)	Sand Mining Project at Chapra (Ghat no.02)on Sone River of Arwal district				
	S. No.	State	District	Tehsil	Village
	(1.)	Bihar	Arwal	Arwal	Chapra
[SIA/BR/MIN/295699/2022 , File No.- SIA/1(a)/Extension EC/2163/2023]					
(38)	sand mining Project at Chapra Ghat on Son River				
	S. No.	State	District	Tehsil	Village
	(1.)	Bihar	Arwal	Arwal	chapra
[SIA/BR/MIN/295591/2022 , File No.- SIA/1(a)/Extension EC/2160/2023]					

Discussion on any other item with permission of the Chair.

10.5

Important Note:

1. The project proponents are requested to send the project details in respect of establishment/identification of violation

- (1) The project proponents should submit the Form-I, Pre-feasibility report for TOR along with other requisite documents, Environment Impact Assessment Report, Public Hearing Report, queries subsequently raised by the Ministry, if any including details of the court matters/Orders of the Court pertaining to the project if any, in original, duly signed by the company authorized signatory for Environmental Clearance, well in advance before meeting to Ministry's project section or utmost at the time of presentation, without which the proposal will not be considered.

Note: Submit a copy of each of above documents - Hard and Soft Copies (CD) to the Member secretary, Violation (Note: Not by Name) by speed post so as to reach well in time.

- (ii) Compliance Report from Regional Office, MoEF&CC (Applicable for projects already having EC).
- (iii) *The KML/Shape files should be emailed to mentioned at para No. 7 below at least 5 days prior to the meeting.*
- (iv) The above all documents are required to be forwarded to the Chairman/Members of the Expert Appraisal Committee along with soft copy.

- 2 All the documents including the hard copy of the presentation material should be legible and printed on both sides on ordinary paper. In case the members of the Expert Appraisal Committee do not receive the proposals/documents before the meeting, the Committee will not consider the project. All soft copies of all types of paper, reports have been submitted in the office or upload on the Parivesh Portal, with you during the power point presentation. You are further directed to share detailed presentation along with Form - 2 / Executive Summary by 06.01.2023 with SEAC, Bihar Email id (seacbihar@gmail.com) and be present on the day of meeting with a brief version of the same.

- 3 The Project Proponent or his or her authorized representative /consultant should avoid delivery of documents by hand and seeking meeting with Chairman/Members. Members are also requested to discourage/ avoid the meeting with the PP/ consultants.

- 4 Further, it is requested that the project proponent or his/her authorized representative should attend the presentation meeting of SEAC. They may also depute senior officers from the company (preferably not more than two representatives) who can make a presentation on their behalf on the salient

features of the project, the related environmental issues, proposed Environmental Management Plan and also respond to the queries/suggestions of the Committee.

- 5 Any changes/modification with respect to the Agenda, Venue etc., would be indicated in Ministry's website. You are also requested to keep track of the status of your project from the Ministry/s Website i.e., http://environmentclearance.nic.in/Statercord.aspx?State_Name=Bihar
- 6 Distribution of writing pads, pens, plastic folders and unnecessary stationery items during the meeting is not permitted. Distribution of colour print out may be avoided unless it is stated specifically.
- 7 No consultant is permitted into the meeting who has no accreditation with Quality Council of India (QCI)/National Accreditation Board of Education and Training (NABET) according to the MoEF OM dated 2nd December, 2009

