

Minutes of the 359th Meeting of the State Level Environment Impact Assessment Authority, UP (SEIAA) held on 08/03/2020

The meeting of 359th State Level Environment Impact Assessment Authority, UP (SEIAA) was held on 08/03/2020 at the Directorate of Environment. The following were present in the meeting:-

1. Prof. Rana Pratap Singh
2. Dr. (Smt.) Madhu Bhardwaj
3. Sri Ashish Tiwari

- Chairman, SEIAA, U.P
- Member, SEIAA, U.P
- Member Secretary, SEIAA, U.P


General Discussion:-

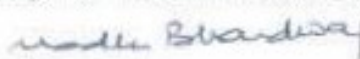
- 1- The Director, Directorate of Environment, U.P (Secretary, SEAC) and Member Secretary, SEAC conveyed to the SEIAA that approximately 175 projects of Brick earth are in pipeline for Environment Clearance due to dissolution of DEIAAs in the state. These projects are short term (Primarily for three months only) and the excavated soil will be required for various ongoing infrastructure projects of Government of UP. Hence, a priority consideration of these projects for their evaluation towards consideration of Environment Clearance by SEIAA is expected. The SEIAA considered the view points of the Member Secretary SEIAA being a representative of the State Government and agreed to considered these projects related to soil excavation on priority as and when possible.
- 2- SEIAA also noted that SEAC in its 458th meeting dated 02-03-2020 (Special agenda) observed that in several cases of soil mining there is difference between coordinates mentioned in khasra map and mining plan. To sort out this matter the Director, Environment requested Directorate of Geology and Mining to send their authorized representative for discussion.

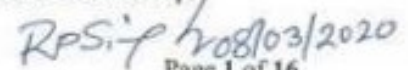
Shri Subhash Ranjan, Mining Officer, Directorate of Geology and Mining attended the meeting as their authorized representative.

The committee discussed this matter with the representative of Directorate of Geology and Mining, Shri Subhash Ranjan, Mining Officer. Shri Subhash Ranjan, Mining Officer submitted that "in case there is any discrepancy the geo coordinates verified on khasra map should be treated final."

SEIAA agreed with these opinion recommendations to proceed authority.





 08/03/2020

- 3- SEIAA noted that in certain cases SEAC has forwarded the queries raised by it for confirmation of SEIAA and in certain other cases, it has taken the queries for reconsideration on its own without sending to SEIAA. SEIAA opined that this appears to be discrepancy in relation to total time taken for final decision on the projects. Hence, SEIAA opined that SEAC should take confirmation of SEIAA on its queries in all cases before proceeding further for approval of SEIAA as past practice and conventions.

Agenda-A: -Complaints/letters -NIL

Agenda-B:-Replies- NIL

Agenda-C:- Minutes of 458th SEAC Meeting Dated 02/03/2020

1. Brick Earth Mining at Gata No.-168,171,165,187,170, 169, Village-Kewal Rampur Chilowa, Jalalabad, Shahjahanpur, U.P., (Leased Area-3.422 Ha), M/s Banke Bihari Ent Udyog. File No. 5295/Proposal No. SIA/UP/MIN/125911/2019

SEIAA agreed with the recommendations of the SEAC to close the file as the project proponent did not appear and re-open only after submission of online request on prescribed portal.

2. Soil Excavation for Brick at Gata No.-2684,2291,224,225,73ka, 28, 37, 71Ga,38/1, 73Kha/1, 157, Vill.Kandipur Khurd & Sangapur, Kandipur, Sultanpur, U.P., (Leased Area-2.244 Ha), M/s Pandey Ent Udyog. File No. 5296/Proposal No. SIA/UP/MIN/125900/2019

SEIAA agreed with the recommendations of the SEAC to grant the prior Environmental Clearance to the proposed project along with all the general and specific conditions as suggested by the SEAC. The SEIAA also added the following condition:-

- 1- As per the advice of Mining department and recommendation of SEAC in its 458th meeting dated 02-03-2020 the verified khasra map is considered as correct document by SEIAA. However, the mining plan including complete Geo- Coordinates is to be submitted by project proponent within a month if there is any discrepancy in khasra map and mining plan.

3. Brick Earth mining at Gata No. 842Kha, 1324Ka, 1331, 1375, 1376, 1399, 1402, 1520Ka, 1235, 1236, 550, Village- Madhawpur Chatauna & Hayat Nagar, Tehsil- Jaisinghpur, District-Sultanpur U.P., M/s Jai Durga Brick Field, (Leased Area-2.247 Ha). File No. 5304/Proposal No. SIA/UP/MIN/128617/2019

SEIAA agreed with the recommendations of the SEAC to grant the prior Environmental Clearance to the proposed project along with all the general and specific conditions as suggested by the SEAC. The SEIAA also added the following condition:-

- 1- As per the advice of Mining department and recommendation of SEAC in its 458th meeting dated 02-03-2020 the verified khasra map is considered as correct document by SEIAA. However, the mining plan including complete Geo- Coordinates is to be submitted by project proponent within a month if there is any discrepancy in khasra map and mining plan.







4. Brick Clay mining at Khasra No.-56, in Village-Badhapur Tehsil- Chandpur, District-Bijnor., M/s Bansal Bricks (Area-2.427 Ha) File No. 5306/Proposal No. SIA/UP/MIN/43009/2019

SEIAA agreed with the recommendations of the SEAC to grant the prior Environmental Clearance to the proposed project along with all the general and specific conditions as suggested by the SEAC. The SEIAA also added the following condition:-

- 1- As per the advice of Mining department and recommendation of SEAC in its 458th meeting dated 02-03-2020 the verified khasra map is considered as correct document by SEIAA. However, the mining plan including complete Geo- Coordinates is to be submitted by project proponent within a month if there is any discrepancy in khasra map and mining plan.

5. Brick Clay mining at Plot No.-02, Village-Chamrola, Tehsil-Chandpur, District-Bijnor., M/s Sagar Bricks Works. (Leased Area-3.665 Ha). File No. 5307/Proposal No. SIA/UP/MIN/43061/2019

SEIAA agreed with the recommendations of the SEAC to grant the prior Environmental Clearance to the proposed project along with all the general and specific conditions as suggested by the SEAC. The SEIAA also added the following condition:-

- 1- As per the advice of Mining department and recommendation of SEAC in its 458th meeting dated 02-03-2020 the verified khasra map is considered as correct document by SEIAA. However, the mining plan including complete Geo- Coordinates is to be submitted by project proponent within a month if there is any discrepancy in khasra map and mining plan.


6. Brick Earth Mining at Gata No.-256, 309, 232, 261, Village- Dhanela, Tilhar, Shahjahanpur, M/s Kashish Brick Field(Area-2.611 Ha) File No. 5312/Proposal No. SIA/UP/MIN/125447/2019


SEIAA agreed with the recommendations of the SEAC to close the file as the project proponent did not appear and re-open only after submission of online request on prescribed portal.

7. Brick Earth Mining at Gata No.-6420,6422,4171,6419,6443,2014, 1407,1408,1409,1673,1,at Vill.-Baoli, Jansar, Rainapur, Kaithan Khera & Dariyapur, Hasanganj,Unnao., M/s Vipin Brick Field, Area:2.386 Ha File No. 5323/Proposal No. SIA/UP/MIN/128574/2019

SEIAA agreed with the recommendations of the SEAC to grant the prior Environmental Clearance to the proposed project along with all the general and specific conditions as suggested by the SEAC. The SEIAA also added the following condition:-

- 1- As per the advice of Mining department and recommendation of SEAC in its 458th meeting dated 02-03-2020 the verified khasra map is considered as correct document by SEIAA. However, the mining plan including complete Geo- Coordinates is to be submitted by project proponent within a month if there is any discrepancy in khasra map and mining plan.





8. Brick Earth Mining at Gata No.-198,194,749,754,271,635A,635B,637, 1310, 603, 753,684, at Village-Dhanmau, Chharehati, Pura Chand, Dipwal, Hasanganj, Unnao., M/s Rama Ent Udyog, Area:4.582 Ha File No. 5330/Proposal No. SIA/UP/MIN/129112/2019

SEIAA agreed with the recommendations of the SEAC to grant the prior Environmental Clearance to the proposed project along with all the general and specific conditions as suggested by the SEAC. The SEIAA also added the following condition:-

- 1- As per the advice of Mining department and recommendation of SEAC in its 458th meeting dated 02-03-2020 the verified khasra map is considered as correct document by SEIAA. However, the mining plan including complete Geo- Coordinates is to be submitted by project proponent within a month if there is any discrepancy in khasra map and mining plan.

9. Brick Earth Mining at Gata No.-34, 120, 435, 19, 21 A, 21 B, at Village- Dhanmau, Poora Chand, Dipwal, Hasanganj, Unnao., M/s Ankit Brick Field, (Leased Area: 2.889 Ha) File No. 5331/Proposal No. SIA/UP/MIN/130651/2019

SEIAA noted that SEAC has recommended to grant EC. SEIAA gone through file and documents and noted that only point coordinates are given in mining plan and khasra map along with approved geocoordinates are not submitted. Hence SEIAA opined that pp should submit the relevant documents.

10. Brick Earth mining at Gata No.-824,63,119,429,407,271, Village-Alamau & Vidhaura, Baldirai, Sultanpur., M/s Aman Brick Field, (Leased Area-1.980 Ha). File No. 5333/Proposal No. SIA/UP/MIN/132147/2019


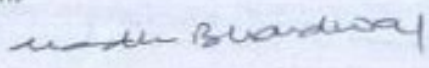
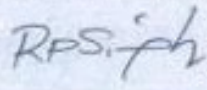
SEIAA agreed with the recommendations of the SEAC to grant the prior Environmental Clearance to the proposed project along with all the general and specific conditions as suggested by the SEAC. The SEIAA also added the following condition:-

- 1- As per the advice of Mining department and recommendation of SEAC in its 458th meeting dated 02-03-2020 the verified khasra map is considered as correct document by SEIAA. However, the mining plan including complete Geo- Coordinates is to be submitted by project proponent within a month if there is any discrepancy in khasra map and mining plan.

11. Brick Earth Mining at Gata no. 2718, Village – Gangeru, Tehsil- Kairana, District- Shamli, U. P., (Leased Area-2.925 Ha), M/s Mahadev Brick Field. File No. 5341/Proposal No. SIA/UP/MIN/127960/2019

SEIAA agreed with the recommendations of the SEAC to grant the prior Environmental Clearance to the proposed project along with all the general and specific conditions as suggested by the SEAC. The SEIAA also added the following condition:-

- 1- As per the advice of Mining department and recommendation of SEAC in its 458th meeting dated 02-03-2020 the verified khasra map is considered as correct document by SEIAA. However, the mining plan including complete Geo- Coordinates is to be submitted by project proponent within a month if there is any discrepancy in khasra map and mining plan.

- 2- "In compliance to Hon'ble Supreme Court order dated 13/01/2020 in IA no. 158128/2019 and 158129/2019 in Writ petition no. 13029/1985 (MC Mehta Vs GOI and others) anti smog guns shall be installed to reduce dust during excavation".

12. Brick Earth Mining at Gata No- 454, 491, 569m, Village-Bhaju, Tehsil & District-Shamli, U.P., M/s Jai Sai Bricks (Leased Area-3.683 Ha). File No. 5342/Proposal No. SIA/UP/MIN/128265/2019

SEIAA agreed with the recommendations of the SEAC to grant the prior Environmental Clearance to the proposed project along with all the general and specific conditions as suggested by the SEAC. The SEIAA also added the following condition:-

- 1- As per the advice of Mining department and recommendation of SEAC in its 458th meeting dated 02-03-2020 the verified khasra map is considered as correct document by SEIAA. However, the mining plan including complete Geo- Coordinates is to be submitted by project proponent within a month if there is any discrepancy in khasra map and mining plan.
- 2- In compliance to Hon'ble Supreme Court order dated 13/01/2020 in IA no. 158128/2019 and 158129/2019 in Writ petition no. 13029/1985 (MC Mehta Vs GOI and others) anti smog guns shall be installed to reduce dust during excavation.

13. Brick Earth Mining at Gata No 78, 169, 152mi, 168, 167, Village-Jijola, Unn, Shamli, U.P., M/s R.B.F Bhatta (Leased Area-4.708 Ha) File No. 5351/Proposal No. SIA/UP/MIN/134062/2019



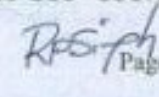
SEIAA agreed with the recommendations of the SEAC to grant the prior Environmental Clearance to the proposed project along with all the general and specific conditions as suggested by the SEAC. The SEIAA also added the following condition:-

- 1- As per the advice of Mining department and recommendation of SEAC in its 458th meeting dated 02-03-2020 the verified khasra map is considered as correct document by SEIAA. However, the mining plan including complete Geo- Coordinates is to be submitted by project proponent within a month if there is any discrepancy in khasra map and mining plan.
- 2- In compliance to Hon'ble Supreme Court order dated 13/01/2020 in IA no. 158128/2019 and 158129/2019 in Writ petition no. 13029/1985 (MC Mehta Vs GOI and others) anti smog guns shall be installed to reduce dust during excavation.

14. Brick Earth Mining at Gata No 4112, 4113, 4114, 4115, 4124mi, 4127, 4117, 4124mi, 4125, 4126, 4128 at Village – Shamli, Tehsil- Shamli, District- Shamli, U. P., (Leased Area-2.9085 Ha), M/s Shree Balaji Bhatta Udyog. File No. 5352/Proposal No. SIA/UP/MIN/134278/2019

SEIAA agreed with the recommendations of the SEAC to grant the prior Environmental Clearance to the proposed project along with all the general and specific conditions as suggested by the SEAC. The SEIAA also added the following condition:-

- 1- As per the advice of Mining department and recommendation of SEAC in its 458th meeting dated 02-03-2020 the verified khasra map is considered as correct document by SEIAA. However, the mining plan including complete Geo- Coordinates

   Page 5 of 16

is to be submitted by project proponent within a month if there is any discrepancy in khasra map and mining plan.

- 2- In compliance to Hon'ble Supreme Court order dated 13/01/2020 in IA no. 158128/2019 and 158129/2019 in Writ petition no. 13029/1985 (MC Mehta Vs GOI and others) anti smog guns shall be installed to reduce dust during excavation.

15. Brick Clay Excavation for at Gata No.-8, 30, 5, Village-Paari Tappa Haveli, Mugraul Tappa Balia, Bhatpar Rani, Deoria., (Area-2.969 Ha) File No. 5179/Proposal No. SIA/UP/MIN/42467/2019

SEIAA agreed with the recommendations of the SEAC to close the file as the project proponent did not appear and re-open only after submission of online request on prescribed portal.

16. Brick /Clay Excavation at Gata No.-129,248,106,208,117Mi, Village-Dhatura Khash, Mukundpur Tappa Dhatura, Deoria.,(Area-2.938 Ha) File No. 5180/Proposal No. SIA/UP/MIN/40440/2019

SEIAA agreed with the recommendations of the SEAC to close the file as the project proponent did not appear and re-open only after submission of online request on prescribed portal.

17. Brick Earth Mining at Khasra No.-262, 256, 267, Village-Roopnagar Bangar, Chhata, Mathura, U.P., (Leased Area-4.919 ha), M/s Girraj Ent Udhyog. File No. 5189/Proposal No. SIA/UP/MIN/46175/2019


SEIAA agreed with the recommendations of the SEAC to grant the prior Environmental Clearance to the proposed project along with all the general and specific conditions as suggested by the SEAC The SEIAA also added the following condition:-

- 1- As per the advice of Mining department and recommendation of SEAC in its 458th meeting dated 02-03-2020 the verified khasra map is considered as correct document by SEIAA. However, the mining plan including complete Geo- Coordinates is to be submitted by project proponent within a month if there is any discrepancy in khasra map and mining plan.

18. Brick Earth Mining at Khasra No.-40, 41, 31, 46, Village- Naushepur, Tehsil- Mat, Mathura., M/s Triveni Ent Udhyog, (Leased Area -3.441 ha). File No. 5191/Proposal No. SIA/UP/MIN/125420/2019

SEIAA agreed with the recommendations of the SEAC to grant the prior Environmental Clearance to the proposed project along with all the general and specific conditions as suggested by the SEAC The SEIAA also added the following condition:-

- 1- As per the advice of Mining department and recommendation of SEAC in its 458th meeting dated 02-03-2020 the verified khasra map is considered as correct document by SEIAA. However, the mining plan including complete Geo- Coordinates is to be submitted by project proponent within a month if there is any discrepancy in khasra map and mining plan.

The block contains three handwritten signatures or initials. On the left, there is a signature that appears to be 'FTI'. In the middle, there is a signature that appears to be 'Rishi Bhandari'. On the right, there is a signature that appears to be 'RPS. ph'.

19. Brick Earth Mining at Khasra No.-153AA, 218, 153 Ba, Village- Peerpur, Chhata, Mathura, U.P., M/s Shri Ram Ent Udhyog, (Leased Area-1.7913 ha). File No. 5192/Proposal No. SIA/UP/MIN/125580/2019

SEIAA agreed with the recommendations of the SEAC to grant the prior Environmental Clearance to the proposed project along with all the general and specific conditions as suggested by the SEAC The SEIAA also added the following condition:-

- 1- As per the advice of Mining department and recommendation of SEAC in its 458th meeting dated 02-03-2020 the verified khasra map is considered as correct document by SEIAA. However, the mining plan including complete Geo- Coordinates is to be submitted by project proponent within a month if there is any discrepancy in khasra map and mining plan.

20. Brick Earth Mining at Khasra No.-315, Village-Paigaon, Tehsil-Chhata, District- Mathura, U.P., (Leased Area -2.3390 ha). File No. 5193/Proposal No. SIA/UP/MIN/125585/2019

SEIAA agreed with the recommendations of the SEAC to grant the prior Environmental Clearance to the proposed project along with all the general and specific conditions as suggested by the SEAC The SEIAA also added the following condition:-

- 1- As per the advice of Mining department and recommendation of SEAC in its 458th meeting dated 02-03-2020 the verified khasra map is considered as correct document by SEIAA. However, the mining plan including complete Geo- Coordinates is to be submitted by project proponent within a month if there is any discrepancy in khasra map and mining plan.


21. Brick Earth Mining at Khasra No.-254/3,282/4,124,125,351,245/7, 245/2,279, 280,281,28, Beenapur Kalan, Sahawar, Kasganj, (Leased Area -3.097 ha). File No. 5198/Proposal No. SIA/UP/MIN/125830/2019

SEIAA agreed with the recommendations of the SEAC to close the file as the project proponent did not appear and re-open only after submission of online request on prescribed portal.

22. Brick Earth Mining at Khasra No.-184,180/3,180/3,184,Village-Makhudmpur Bangar, Tehsil-Mat, Mathura, U.P. (Leased Area -4.86 ha), M/s Maa Baghwati Ent Udhyog. File No. 5199/Proposal No. SIA/UP/MIN/125829/2019

SEIAA agreed with the recommendations of the SEAC to grant the prior Environmental Clearance to the proposed project along with all the general and specific conditions as suggested by the SEAC The SEIAA also added the following condition:-

- 1- As per the advice of Mining department and recommendation of SEAC in its 458th meeting dated 02-03-2020 the verified khasra map is considered as correct document by SEIAA. However, the mining plan including complete Geo- Coordinates is to be submitted by project proponent within a month if there is any discrepancy in khasra map and mining plan.



23. Brick Earth Mining at Khasra No.-533, 536, 608, 532, 531, 542, Village-Utavar Ka Nagla Kosi Kalan, Chhata, Mathura, U.P., (Leased Area : 3.528 ha), M/s Kahanha Brick Field. File No. 5202/Proposal No. SIA/UP/MIN/125784/2019

SEIAA agreed with the recommendations of the SEAC to grant the prior Environmental Clearance to the proposed project along with all the general and specific conditions as suggested by the SEAC. The SEIAA also added the following condition:-

- 1- As per the advice of Mining department and recommendation of SEAC in its 458th meeting dated 02-03-2020 the verified khasra map is considered as correct document by SEIAA. However, the mining plan including complete Geo- Coordinates is to be submitted by project proponent within a month if there is any discrepancy in khasra map and mining plan.

24. Brick Earth mining at Gata No.-107,108,71,127,86,126, Vill.-Sakhauli Khurd, Lambhua, Sultanpur., M/s Surya Brick Field, (Leased Area-1.606 Ha). File No. 5208/Proposal No. SIA/UP/MIN/126049/2019

SEIAA agreed with the recommendations of the SEAC to grant the prior Environmental Clearance to the proposed project along with all the general and specific conditions as suggested by the SEAC. The SEIAA also added the following condition:-

- 1- As per the advice of Mining department and recommendation of SEAC in its 458th meeting dated 02-03-2020 the verified khasra map is considered as correct document by SEIAA. However, the mining plan including complete Geo- Coordinates is to be submitted by project proponent within a month if there is any discrepancy in khasra map and mining plan.

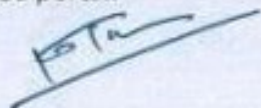
25. Brick Earth mining at Gata No.-2374, 4813, 2338, 4862Ka, 4960, 5003, 5095Gha, 5106, Village-Raibigo, Kadipur, Sultanpur., M/s Vijay Brick Field, (Leased Area-2.595 Ha). File No. 5209/Proposal No. SIA/UP/MIN/126801/2019

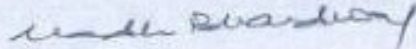
SEIAA agreed with the recommendations of the SEAC to grant the prior Environmental Clearance to the proposed project along with all the general and specific conditions as suggested by the SEAC. The SEIAA also added the following condition:-

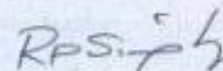
- 1- As per the advice of Mining department and recommendation of SEAC in its 458th meeting dated 02-03-2020 the verified khasra map is considered as correct document by SEIAA. However, the mining plan including complete Geo- Coordinates is to be submitted by project proponent within a month if there is any discrepancy in khasra map and mining plan.

26. Brick Earth Mine at Khasra No./Gata No.-75,279,19,21,22a,06,23,24, 25,148 & 41mi, Village- atwariya, Madaarijot & Karekhtawa, Sant Kabir Nagar., (Area-2.6804 Ha) File No. 5216/Proposal No. SIA/UP/MIN/45576/2019

SEIAA agreed with the recommendations of the SEAC to close the file as the project proponent did not appear and re-open only after submission of online request on prescribed portal.







27. Brick Earth Mine at Khasra No./Gata No.-657Sa,658Sa,593/2,75, 91Ka, 68,148,129,133, 15,110,54, 70,36,33,259,252,327Kha, 328 & 147 Vil-Narayanpur,Udaha & Khaira, Sant Kabir Nagar.,(Area-2.13713 Ha). File No. 5218/Proposal No. SIA/UP/MIN/45577/2019

SEIAA agreed with the recommendations of the SEAC to close the file as the project proponent did not appear and re-open only after submission of online request on prescribed portal.

28. Brick Earth mining at Gata No.-681,679,702,700,680,699,647,902, 672,1018, Vill.-Jalalpur, Sultanpur, M/s Raj EntUdyog, (Leased Area-2.276 Ha). File No. 5219/Proposal No. SIA/UP/MIN/125888/2019

SEIAA agreed with the recommendations of the SEAC to grant the prior Environmental Clearance to the proposed project along with all the general and specific conditions as suggested by the SEAC The SEIAA also added the following condition:-

- 1- As per the advice of Mining department and recommendation of SEAC in its 458th meeting dated 02-03-2020 the verified khasra map is considered as correct document by SEIAA. However, the mining plan including complete Geo- Coordinates is to be submitted by project proponent within a month if there is any discrepancy in khasra map and mining plan.

29. Brick Earth mining at Gata No.-110, 111, 238, 239, 253, Vill.-Bhimalpur, Tehsil-Kadipur, Sultanpur, U.P., M/s New Raj Ent Udyog, (Leased Area-1.808 Ha). File No. 5220/Proposal No. SIA/UP/MIN/126808/2019


SEIAA agreed with the recommendations of the SEAC to grant the prior Environmental Clearance to the proposed project along with all the general and specific conditions as suggested by the SEAC The SEIAA also added the following condition:-

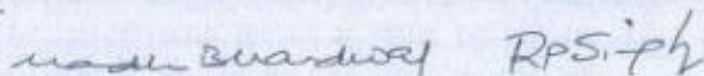
- 1- As per the advice of Mining department and recommendation of SEAC in its 458th meeting dated 02-03-2020 the verified khasra map is considered as correct document by SEIAA. However, the mining plan including complete Geo- Coordinates is to be submitted by project proponent within a month if there is any discrepancy in khasra map and mining plan.

30. Brick Earth mining at Gata No.-935, 947, 973, 1242, 974, 1367, Village- Kadipur Khurd, Kadipur, Sultanpur., M/s Mata Ent Bhatta (Leased Area-1.3783 Ha). File No. 5221/Proposal No. SIA/UP/MIN/127002/2019

SEIAA agreed with the recommendations of the SEAC to grant the prior Environmental Clearance to the proposed project along with all the general and specific conditions as suggested by the SEAC The SEIAA also added the following condition:-

- 1- As per the advice of Mining department and recommendation of SEAC in its 458th meeting dated 02-03-2020 the verified khasra map is considered as correct document by SEIAA. However, the mining plan including complete Geo- Coordinates is to be submitted by project proponent within a month if there is any discrepancy in khasra map and mining plan.





31. Brick Earth mining at Gata No.-319, 351, 499, Village-Alawalpur & Saidpur, Jaisinghpur, Sultanpur, U.P., M/s Maharaja Brick Field, (Leased Area-3.192 Ha). File No. 5222/Proposal No. SIA/UP/MIN/127115/2019

SEIAA agreed with the recommendations of the SEAC to grant the prior Environmental Clearance to the proposed project along with all the general and specific conditions as suggested by the SEAC. The SEIAA also added the following condition:-

- 1- As per the advice of Mining department and recommendation of SEAC in its 458th meeting dated 02-03-2020 the verified khasra map is considered as correct document by SEIAA. However, the mining plan including complete Geo- Coordinates is to be submitted by project proponent within a month if there is any discrepancy in khasra map and mining plan.

32. Brick Earth Mining at Gata No.337,334,217,103, Village-Laduapur,Gata No.-473mi, 482mi at Nathu, Derapur, Kanpur Dehat., M/s Siddhi Brick Field, (Area : 3.3361 Ha). File No. 5223/Proposal No. SIA/UP/MIN/127019/2019

SEIAA agreed with the recommendations of the SEAC to grant the prior Environmental Clearance to the proposed project along with all the general and specific conditions as suggested by the SEAC. The SEIAA also added the following condition:-

- 1- As per the advice of Mining department and recommendation of SEAC in its 458th meeting dated 02-03-2020 the verified khasra map is considered as correct document by SEIAA. However, the mining plan including complete Geo- Coordinates is to be submitted by project proponent within a month if there is any discrepancy in khasra map and mining plan.

33. Brick Earth Soil Excavation at Gata No.-1296, 1294, Village-Surir Kalan Bangar, The.Mat, Mathura, U.P., (Leased Area : 1.946 Ha), M/s J.M. Ent Udyog. File No. 5225/Proposal No. SIA/UP/MIN/126221/2019


SEIAA agreed with the recommendations of the SEAC to grant the prior Environmental Clearance to the proposed project along with all the general and specific conditions as suggested by the SEAC. The SEIAA also added the following condition:-


- 1- As per the advice of Mining department and recommendation of SEAC in its 458th meeting dated 02-03-2020 the verified khasra map is considered as correct document by SEIAA. However, the mining plan including complete Geo- Coordinates is to be submitted by project proponent within a month if there is any discrepancy in khasra map and mining plan.

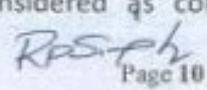
34. Brick Earth Mining at Khasra No.- 242,288, Village- Satlauni Kalan, Tehsil-Iglas, Aligarh, U.P., (Leased Area: 2.2830 Ha), M/s Rakhi Ent Udyog. File No. 4986/Proposal No. SIA/UP/MIN/ 39129/2019

SEIAA agreed with the recommendations of the SEAC to grant the prior Environmental Clearance to the proposed project along with all the general and specific conditions as suggested by the SEAC. The SEIAA also added the following condition:-

- 1- As per the advice of Mining department and recommendation of SEAC in its 458th meeting dated 02-03-2020 the verified khasra map is considered as correct







document by SEIAA. However, the mining plan including complete Geo- Coordinates is to be submitted by project proponent within a month if there is any discrepancy in khasra map and mining plan.

35. Brick Earth Mining at Gata No.-240, 247 Mi, 239, at Village- Budhauri, Tehsil- Sikandara, Kanpur Dehat, U.P., M/s Katiyar Brick Field, (Area: 2.1822 Ha) File No. 5250/Proposal No. SIA/UP/MIN/ 126201/2019

SEIAA agreed with the recommendations of the SEAC to grant the prior Environmental Clearance to the proposed project along with all the general and specific conditions as suggested by the SEAC The SEIAA also added the following condition:-

- 1- As per the advice of Mining department and recommendation of SEAC in its 458th meeting dated 02-03-2020 the verified khasra map is considered as correct document by SEIAA. However, the mining plan including complete Geo- Coordinates is to be submitted by project proponent within a month if there is any discrepancy in khasra map and mining plan.

2-

36. Brick Earth mining at Gata No.-555, 46, 53, 59, Village-Mujhana Mamor Patti & Ganapur, Tehsil-Kadipur, Sultanpur., M/s Heera Ent Bhatta, Area-2.903 Ha. File No. 5244/Proposal No. SIA/UP/MIN/ 127228/2019


SEIAA agreed with the recommendations of the SEAC to grant the prior Environmental Clearance to the proposed project along with all the general and specific conditions as suggested by the SEAC The SEIAA also added the following condition:-


- 1- As per the advice of Mining department and recommendation of SEAC in its 458th meeting dated 02-03-2020 the verified khasra map is considered as correct document by SEIAA. However, the mining plan including complete Geo- Coordinates is to be submitted by project proponent within a month if there is any discrepancy in khasra map and mining plan.

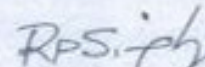
37. Brick Earth Mining at Gata No.-413/1, 413/2, 414, 415, at Village- Shernagar Bangar, Tehsil- Chhata, District-Mathura, U.P., M/s Shiv Bricks Field, (Leased Area: 4.737 Ha) File No. 4956/Proposal No. SIA/UP/MIN/ 39970/2019

SEIAA agreed with the recommendations of the SEAC to grant the prior Environmental Clearance to the proposed project along with all the general and specific conditions as suggested by the SEAC The SEIAA also added the following condition:-

- 1- As per the advice of Mining department and recommendation of SEAC in its 458th meeting dated 02-03-2020 the verified khasra map is considered as correct document by SEIAA. However, the mining plan including complete Geo- Coordinates is to be submitted by project proponent within a month if there is any discrepancy in khasra map and mining plan.







38. Brick Earth Mining at Gata No.-263, Area- 2.8820 ha, at Village- Raipur Bangar, Tehsil- Mat, District- Mathura, U.P., M/s Dauji Ent Udhyog,(Leased Area: 2.8820 Ha) File No. 4958/Proposal No. SIA/UP/MIN/ 39963/2019

SEIAA agreed with the recommendations of the SEAC to grant the prior Environmental Clearance to the proposed project along with all the general and specific conditions as suggested by the SEAC The SEIAA also added the following condition:-

- 1- As per the advice of Mining department and recommendation of SEAC in its 458th meeting dated 02-03-2020 the verified khasra map is considered as correct document by SEIAA. However, the mining plan including complete Geo- Coordinates is to be submitted by project proponent within a month if there is any discrepancy in khasra map and mining plan.

39. Brick Earth Mining at Village-Naushepur, Naujheel Bangar, Tehsil- Mat, District- Mathura, U.P., M/s K.P.S. Ent Udhyog,(Leased Area: 3.426Ha) File No. 4959/Proposal No. SIA/UP/MIN/ 40001/2019

SEIAA agreed with the recommendations of the SEAC to grant the prior Environmental Clearance to the proposed project along with all the general and specific conditions as suggested by the SEAC The SEIAA also added the following condition:-

- 1- As per the advice of Mining department and recommendation of SEAC in its 458th meeting dated 02-03-2020 the verified khasra map is considered as correct document by SEIAA. However, the mining plan including complete Geo- Coordinates is to be submitted by project proponent within a month if there is any discrepancy in khasra map and mining plan.

40. Brick Earth Mining at Gata No.-64, 67, 68, 75, at Village- Kaulan Bangar, Mat, Mathura., M/s Shri Radha Krishna Ent Udhyog, (d Area: 2.3820 Ha) File No. 4967/Proposal No. SIA/UP/MIN/ 40210/2019


SEIAA agreed with the recommendations of the SEAC to grant the prior Environmental Clearance to the proposed project along with all the general and specific conditions as suggested by the SEAC The SEIAA also added the following condition:-


- 1- As per the advice of Mining department and recommendation of SEAC in its 458th meeting dated 02-03-2020 the verified khasra map is considered as correct document by SEIAA. However, the mining plan including complete Geo- Coordinates is to be submitted by project proponent within a month if there is any discrepancy in khasra map and mining plan.

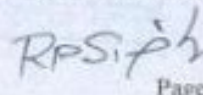
41. Brick Earth Mining at Gata No.- 6, 90/2, Village- Naushepur,Tehsil- Mat, District- Mathura,U.P., M/s R.B.S Ent Udhyog,(Leased Area: 3.283 Ha) File No. 4970/Proposal No. SIA/UP/MIN/ 29663/2018

SEIAA agreed with the recommendations of the SEAC to grant the prior Environmental Clearance to the proposed project along with all the general and specific conditions as suggested by the SEAC The SEIAA also added the following condition:-

- 1- As per the advice of Mining department and recommendation of SEAC in its 458th meeting dated 02-03-2020 the verified khasra map is considered as correct document by SEIAA. However, the mining plan including complete Geo- Coordinates is to be submitted by project proponent within a month if there is any discrepancy in khasra map and mining plan.







42. Brick Earth Mining at Gata No.-322, 750, 808, 810, 1478, 411, 1417, 268, 1420, 86, at Village- Kiriwara, Mohammdi, Kheri., M/s Khan Bricks Field,(Leased Area: 4.334 Ha) File No. 4957/Proposal No. SIA/UP/MIN/ 39967/2019

SEIAA agreed with the recommendations of the SEAC to grant the prior Environmental Clearance to the proposed project along with all the general and specific conditions as suggested by the SEAC The SEIAA also added the following condition:-

- 1- As per the advice of Mining department and recommendation of SEAC in its 458th meeting dated 02-03-2020 the verified khasra map is considered as correct document by SEIAA. However, the mining plan including complete Geo- Coordinates is to be submitted by project proponent within a month if there is any discrepancy in khasra map and mining plan.

43. Brick Earth Mine at Khasra No./Gata No.-612,615,613,614,771,807,736,90,744, 173, 142, 871,141,743 in Village- Makhdoomnagar, Atrauli, Aligarh., (Area: 4.116 Ha) File No. 5056/Proposal No. SIA/UP/MIN/ 42984/2019

SEIAA agreed with the recommendations of the SEAC to grant the prior Environmental Clearance to the proposed project along with all the general and specific conditions as suggested by the SEAC The SEIAA also added the following condition:-

- 1- As per the advice of Mining department and recommendation of SEAC in its 458th meeting dated 02-03-2020 the verified khasra map is considered as correct document by SEIAA. However, the mining plan including complete Geo- Coordinates is to be submitted by project proponent within a month if there is any discrepancy in khasra map and mining plan.


44. Brick Earth Mine at Khasra No./Gata No.- 133, 152/2, 144 in Village- Khairal,Tehsil-Chhata, District- Mathura, U.P.,(Leased Area: 3.691 Ha) File No. 5057/Proposal No. SIA/UP/MIN/ 42965/2019

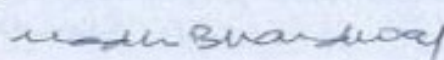
SEIAA agreed with the recommendations of the SEAC to grant the prior Environmental Clearance to the proposed project along with all the general and specific conditions as suggested by the SEAC The SEIAA also added the following condition:-


- 1- As per the advice of Mining department and recommendation of SEAC in its 458th meeting dated 02-03-2020 the verified khasra map is considered as correct document by SEIAA. However, the mining plan including complete Geo- Coordinates is to be submitted by project proponent within a month if there is any discrepancy in khasra map and mining plan.

45. Brick Earth Mine at Khasra No./Gata No.-173/1,173/2,471/1mi,471/2mi,471/3 mi,572 mi, 580mi, 581mi,588mi, 512mi, 513mi, 967, 979, 981, 1162, & 80 in Village- Alahdadpur, Datawali & Paraura,Tehsil- Atrauli, Aligarh.,(Area: 4.769 Ha) File No. 5059/Proposal No. SIA/UP/MIN/ 42972/2019

SEIAA noted that SEAC has recommended to grant EC. SEIAA gone through file and documents and noted that only point coordinates are given in mining plan and khasra map along with approved geo coordinates are not submitted. Hence SEIAA opined that pp should submit the relevant documents.







46. Brick Earth Mining at Gata No.- 591, 594, 589, 595, 596, 709, 590, 598, 1419, 601, 600, at Village- Dundu Khara Bangar, Tehsil- Kairana, Shamli, U.P., M/s Jal Laxmi Brick Field, Area : 4.28 ha. File No. 5036/Proposal No. SIA/UP/MIN/ 36107/2019

SEIAA noted that SEAC has recommended to grant EC. SEIAA gone through file and documents and noted that only point coordinates are given in mining plan and khasra map along with approved geo coordinates are not submitted. Hence SEIAA opined that pp should submit the relevant documents.

47. Brick Earth Mining at Gata No.-265, 510, 512, 626, 237, 608, 622, 592,, Village- Mudiya, Tehsil- Chhibramau, Kannauj. M/s Kisan Ent Bhatta,(Area: 2.83 Ha) File No. 4886/Proposal No. SIA/UP/MIN/ 33697/2019

SEIAA agreed with the recommendations of the SEAC to grant the prior Environmental Clearance to the proposed project along with all the general and specific conditions as suggested by the SEAC The SEIAA also added the following condition:-

- 1- As per the advice of Mining department and recommendation of SEAC in its 458th meeting dated 02-03-2020 the verified khasra map is considered as correct document by SEIAA. However, the mining plan including complete Geo- Coordinates is to be submitted by project proponent within a month if there is any discrepancy in khasra map and mining plan.

48. Brick Earth Mining at Gata No.-6/2, Area- 2.367 ha at Village- Chandner & Jakhauta, Tehsil- Gabhana, Aligarh, U.P., M/s Kanha Ent Udyog,(Area: 2.367 Ha) File No. 4901/Proposal No. SIA/UP/MIN/ 33753/2019

SEIAA agreed with the recommendations of the SEAC to grant the prior Environmental Clearance to the proposed project along with all the general and specific conditions as suggested by the SEAC The SEIAA also added the following condition:-

- 1- As per the advice of Mining department and recommendation of SEAC in its 458th meeting dated 02-03-2020 the verified khasra map is considered as correct document by SEIAA. However, the mining plan including complete Geo- Coordinates is to be submitted by project proponent within a month if there is any discrepancy in khasra map and mining plan.

49. Brick Earth Mining at Gata No.-1111, 1100 B, 1114 A, 1116 , at Village- Ailum, Tehsil & District- Shamli, U.P.,M/s Hanuman Brick Field, (Leased Area: 2.336 Ha) File No. 5095/Proposal No. SIA/UP/MIN/ 34328/201

SEIAA agreed with the recommendation of SEAC that the matter shall be discussed after submission of online information on prescribed portal.

50. Brick Earth Mining at Gata No.-629,641MI, 625, at Village- Palthedi, Tehsil- Oon, District- Shamli, U.P.,M/s Chaudhary Pritam Singh Brick Field,(Area: 2.734 Ha). File No. 5100/Proposal No. SIA/UP/MIN/ 43825/2019

SEIAA agreed with the recommendation of SEAC that the matter shall be discussed after submission of online information on prescribed portal.

51. Brick Earth Mining at Khasra/Gata No.-716 & 796 m, in Village-Sahajpur, Tehsil- Gabhana, District- Aligarh, U.P., Leased Area -3.884 ha File No. 5548/Proposal No. SIA/UP/MIN/125473/2019

SEIAA agreed with the recommendations of the SEAC to close the file as the project proponent did not appear and open only after submission of online request on prescribed online portal.

52. Brick Earth Mining at Khasra/Gata No.-80/1,139Aa,139Ba,115,227Ba, 45/1, Vill.-Raipur Dalpatpur & Khanpur Khitauli, Atrauli,Aligarh.,Area-3.9905 ha File No. 5549/Proposal No. SIA/UP/MIN/ 125464/2019

SEIAA agreed with the recommendations of the SEAC to close the file as the project proponent did not appear and open only after submission of online request on prescribed online portal.

53. Brick Earth Mining at Khasra/Gata No.-379,671,672,659,250,258,251, Tanda Bijaisi Mistkil & Tand Bijaisi Sahari,Amaria,Pilibhit, U.P., M/s Indian Brick Field, (Leased Area -4.579 ha). File No. 5550/Proposal No. SIA/UP/MIN/ 138201/2019

SEIAA agreed with the recommendations of the SEAC to grant the prior Environmental Clearance to the proposed project along with all the general and specific conditions as suggested by the SEAC The SEIAA also added the following condition:-

- 1- As per the advice of Mining department and recommendation of SEAC in its 458th meeting dated 02-03-2020 the verified khasra map is considered as correct document by SEIAA. However, the mining plan including complete Geo- Coordinates is to be submitted by project proponent within a month if there is any discrepancy in khasra map and mining plan.


54. Brick Earth Mining at Gata No.-110, 218, 382, 22, 23, 208, 274, 209, 266, 125/1 at Village-Bhairpuri, Lucknow Kalan, Amkheda Lucknow, Pratap Dandi, Tehsil-Bisalpur, Pilibhit, U.P., M/s Shri Om Brick Field, (Leased Area -3.712 ha.). File No. 5554/Proposal No. SIA/UP/MIN/ 138417/2020

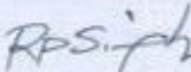
SEIAA agreed with the recommendations of the SEAC to grant the prior Environmental Clearance to the proposed project along with all the general and specific conditions as suggested by the SEAC The SEIAA also added the following condition:-

- 1- As per the advice of Mining department and recommendation of SEAC in its 458th meeting dated 02-03-2020 the verified khasra map is considered as correct document by SEIAA. However, the mining plan including complete Geo- Coordinates is to be submitted by project proponent within a month if there is any discrepancy in khasra map and mining plan.

55. Brick Earth Mining at Gata No.-483, at Village-Saraini Tirkunia, Tehsil-Amaria, District-Pilibhit, U.P., M/s Singh Brick Field, (Leased Area -2.464 ha.). File No. 5555/Proposal No. SIA/UP/MIN/ 138205/2020

SEIAA agreed with the recommendations of the SEAC to grant the prior Environmental Clearance to the proposed project along with all the general and specific conditions as suggested by the SEAC The SEIAA also added the following condition:-


_____ under signature



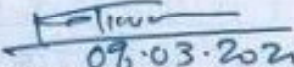
Minutes of the 359th Meeting of the SEIAA, UP held on 08/03/2020


- 1- As per the advice of Mining department and recommendation of SEAC in its 458th meeting dated 02-03-2020 the verified khasra map is considered as correct document by SEIAA. However, the mining plan including complete Geo- Coordinates is to be submitted by project proponent within a month if there is any discrepancy in khasra map and mining plan.

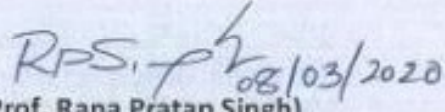
56. Brick Kiln Mining at Gata No.-760, 761, 764, 766, at Village-Faizalpur, Tehsil-Shamli, Shamli, U.P., M/s Vishnu Brick Field, Area 3.4458 ha File No. 5556/Proposal No. SIA/UP/MIN/ 145905/2020

SEIAA agreed with the recommendations of the SEAC to grant the prior Environmental Clearance to the proposed project along with all the general and specific conditions as suggested by the SEAC. The SEIAA also added the following condition:-

- 1- As per the advice of Mining department and recommendation of SEAC in its 458th meeting dated 02-03-2020 the verified khasra map is considered as correct document by SEIAA. However, the mining plan including complete Geo- Coordinates is to be submitted by project proponent within a month if there is any discrepancy in khasra map and mining plan.
- 2- In compliance to Hon'ble Supreme Court order dated 13/01/2020 in IA no. 158128/2019 and 158129/2019 in Writ petition no. 13029/1985 (MC Mehta Vs GOI and others) anti smog guns shall be installed to reduce dust during excavation.


08.03.2020
(Shri Ashish Tiwari, IFS)
Member-Secretary
SEIAA


08/03/2020
(Dr. (Smt.) Madhu Bhardwaj)
Member
SEIAA


08/03/2020
(Prof. Rana Pratap Singh)
Chairman
SEIAA