

Minutes of the 360th Meeting of the State Level Environment Impact Assessment Authority, UP (SEIAA) held on 12/03/2020

The meeting of 360th State Level Environment Impact Assessment Authority, UP (SEIAA) was held on 12/03/2020 at the Directorate of Environment. The following were present in the meeting:-

1. Prof. Rana Pratap Singh
2. Dr. (Smt.) Madhu Bhardwaj
3. Sri Ashish Tiwari

- Chairman, SEIAA, U.P
Member, SEIAA, U.P
Member Secretary, SEIAA, U.P

General Discussion:-

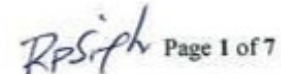
- 1- The minutes of 459th SEAC meeting dated 03/3/2020 was placed in SEIAA meeting on 12/3/2020. It was noticed that out of 04 members attended the meeting only one has signed the minutes. No confirmation from e-mail from other members was placed in the meeting. Hence SEIAA opined that signature of other members on the minutes of this meeting should be obtained before its consideration in SEIAA. The minutes have been forwarded to SEIAA by Nodal SEAC on 05/3/2020 whereas the signature of only one member was also dated on 06/3/2020, such discrepancy should be avoided in future.

Minutes of the 361st Meeting of the State Level Environment Impact Assessment Authority, UP (SEIAA) held on 14/03/2020

The meeting of 361st State Level Environment Impact Assessment Authority, UP (SEIAA) was held on 14/03/2020 at the Directorate of Environment. The following were present in the meeting:-

1. Prof. Rana Pratap Singh
2. Dr. (Smt.) Madhu Bhardwaj
3. Sri Ashish Tiwari

- Chairman, SEIAA, U.P
Member, SEIAA, U.P
Member Secretary, SEIAA, U.P



Agenda-A: -Complaints/letters –NIL

Agenda-B:-Replies- NIL

Agenda-C:- Minutes of 459th SEAC Meeting Dated 03/03/2020

1. "Brick Earth Mining at Khasra No.-566,628,627,633,614, 659, Village-Sultanpatti, Mat, Mathura, U.P., M/s Jay Durga Ent Udyog, (Leased Area: 4.8045 Ha). File No. 5371/Proposal No. SIA/UP/MIN/128796/2020

SEIAA agreed with the recommendations of the SEAC to grant the prior Environmental Clearance to the proposed project along with all the general and specific conditions as suggested by the SEAC. The SEIAA also added the following condition:-

1. As per the advice of Mining department and recommendation of SEAC in its 458th meeting dated 02-03-2020 the verified khasra map is considered as correct document by SEIAA. However, the mining plan including complete Geo- Coordinates is to be submitted by project proponent within a month if there is any discrepancy in khasra map and mining plan.

2. Ordinary Earth Mining to be used in brick Kiln at Gata No.-48, 260, 155, 100mi, Village-Gopalpur Madhiya, Tehsil- Lambhua, District- Sultanpur, U.P., M/s Paramhansh Int Bhattha, (Leased Area: 3.29 Ha) File No. 5373/Proposal No. SIA/UP/MIN/127744/2019

SEIAA agreed with the recommendations of the SEAC to grant the prior Environmental Clearance to the proposed project along with all the general and specific conditions as suggested by the SEAC. The SEIAA also added the following condition:-

1. As per the advice of Mining department and recommendation of SEAC in its 458th meeting dated 02-03-2020 the verified khasra map is considered as correct document by SEIAA. However, the mining plan including complete Geo- Coordinates is to be submitted by project proponent within a month if there is any discrepancy in khasra map and mining plan.

3. "Soil/Clay Excavation" for Brick Kiln site at Gata No.- 53, 140, 256, 230, 36, 64, 152, 155, 369, Village- Mahurao Tappa Ghati, Khoriwari Tappa Ghati, Tehsil- Salempur, Deoria., M/s Yadav Brick Field., (Area-2.984 Ha) File No. 5374/Proposal No. SIA/UP/MIN/129627/2019

SEIAA agreed with the recommendations of the SEAC to close the file as the project proponent did not appear and open only after submission of online request on prescribed portal.

4. Soil/Clay Excavation" for Brick Kiln site at Gata No.-119, 121, 52, 730, 1835, Village-Pratap Chapar, Sohanpur, Tehsil- Bhatpar Rani, District- Deoria, U.P., M/s Chandu Ent Udyog., (Leased Area-3.065 Ha) File No. 5376/Proposal No. SIA/UP/MIN/129399/2019

SEIAA agreed with the recommendations of the SEAC to close the file as the project proponent did not appear and open only after submission of online request on prescribed portal.







5. **Brick Earth Mining at Khasra No.-38mi, 62, Village- Surir Vijaru Bangar, Tehsil- Mant, Mathura, U.P., M/s Rawat Ent Udyog, (Leased Area: 4.752 Ha). File No. 5378/Proposal No. SIA/UP/MIN/131067/2019**

SEIAA agreed with the recommendations of the SEAC to grant the prior Environmental Clearance to the proposed project along with all the general and specific conditions as suggested by the SEAC. The SEIAA also added the following condition:-

1. As per the advice of Mining department and recommendation of SEAC in its 458th meeting dated 02-03-2020 the verified khasra map is considered as correct document by SEIAA. However, the mining plan including complete Geo- Coordinates is to be submitted by project proponent within a month if there is any discrepancy in khasra map and mining plan.

6. **Brick Kiln Ordinary Earth (Clay)" mining at Gata No. 455, 526, 908, 916, 387, Village- Madhavpur & Chandapur, Tehsil- Sadar, District-Sultanpur, U.P., M/s R.S. Brick Field, (Leased Area-4.0930 Ha) File No. 5380/Proposal No. SIA/UP/MIN/132202/2019**

SEIAA agreed with the recommendations of the SEAC to grant the prior Environmental Clearance to the proposed project along with all the general and specific conditions as suggested by the SEAC. The SEIAA also added the following condition:-

1. As per the advice of Mining department and recommendation of SEAC in its 458th meeting dated 02-03-2020 the verified khasra map is considered as correct document by SEIAA. However, the mining plan including complete Geo- Coordinates is to be submitted by project proponent within a month if there is any discrepancy in khasra map and mining plan.

7. **"Brick Earth Mining Project" at Khasra No. 2, 25, Village- Nauserpur, Mant, Mathura, U.P., M/s R.P.S. Ent Udyog, (Leased Area: 2.692 Ha). File No. 5383/Proposal No. SIA/UP/MIN/126337/2019**


SEIAA agreed with the recommendations of the SEAC to grant the prior Environmental Clearance to the proposed project along with all the general and specific conditions as suggested by the SEAC. The SEIAA also added the following condition:-

1. As per the advice of Mining department and recommendation of SEAC in its 458th meeting dated 02-03-2020 the verified khasra map is considered as correct document by SEIAA. However, the mining plan including complete Geo- Coordinates is to be submitted by project proponent within a month if there is any discrepancy in khasra map and mining plan.

8. **Brick Earth Mining Project" at Khasra No.-447, 220mi, 425mi, Village- Meerpur Bangar, Tehsil- Mant, District- Mathura, U.P., M/s Pawan. Ent Udyog, (Leased Area: 4.666 Ha). File No. 5387/Proposal No. SIA/UP/MIN/127386/2019**

SEIAA agreed with the recommendations of the SEAC to grant the prior Environmental Clearance to the proposed project along with all the general and specific conditions as suggested by the SEAC. The SEIAA also added the following condition:-

1. As per the advice of Mining department and recommendation of SEAC in its 458th meeting dated 02-03-2020 the verified khasra map is considered as correct document by

 *Madan Bhandari*

SEIAA. However, the mining plan including complete Geo- Coordinates is to be submitted by project proponent within a month if there is any discrepancy in khasra map and mining plan.

9. **Brick Earth Mine Project" at Khasra/Gata No.-71, 160, 138, 148, 152, 194, 283, 240mi, 289, 292, 141, 212, 224, Village- Purainiya, Ramgulam, Barkhera Yasin, Laungag, Bisalpur, Pilibhit., (Area: 4.26Ha) File No. 5388/Proposal No. SIA/UP/MIN/136543/2020**

SEIAA agreed with the recommendations of the SEAC to close the file as the project proponent did not appear and open only after submission of online request on prescribed portal.

10. **Brick Earth Mine at Gata No.-82, 83, 85,87, 51,55,36,54, Vill. Barkagawn Kannauj, Kannauj, U.P., M/s Shiv Shakti Brick Field, (Leased Area:2.0443 Ha). File No. 5389/Proposal No. SIA/UP/MIN/135837/2020**

SEIAA agreed with the recommendations of the SEAC to grant the prior Environmental Clearance to the proposed project along with all the general and specific conditions as suggested by the SEAC. The SEIAA also added the following condition:-

1. As per the advice of Mining department and recommendation of SEAC in its 458th meeting dated 02-03-2020 the verified khasra map is considered as correct document by SEIAA. However, the mining plan including complete Geo- Coordinates is to be submitted by project proponent within a month if there is any discrepancy in khasra map and mining plan.

11. **Brick Earth Mine at Gata No.-1547, 1585, 1414,4866, 1557, 1584, 1586, 1802, 1649, 1587, 1679, 1007mi, 1008, 1589, 1591, 1592, 1588, 1593, 1664, 1437, 1380mi, 1447, in Village- Rampur Maghila, Tehsil- Tirwa, District- Kannauj, U.P., M/s Jai Balaji Brick Field , (Area: 4.8430 Ha) File No. 5392/Proposal No. SIA/UP/MIN/135948/2020**

SEIAA agreed with the recommendations of the SEAC to close the file as the project proponent did not appear and open only after submission of online request on prescribed portal.

12. **Brick Earth Mining at Khasra No.-86mi, 164mi, 130mi, at Village- Tehra mant, Mant, Mathura., M/s Kalika Ent Udyog (Leased Area: 2.311 Ha). File No. 5393/Proposal No. SIA/UP/MIN/134215/2019**

SEIAA agreed with the recommendations of the SEAC to grant the prior Environmental Clearance to the proposed project along with all the general and specific conditions as suggested by the SEAC. The SEIAA also added the following condition:-

1. As per the advice of Mining department and recommendation of SEAC in its 458th meeting dated 02-03-2020 the verified khasra map is considered as correct document by SEIAA. However, the mining plan including complete Geo- Coordinates is to be submitted by project proponent within a month if there is any discrepancy in khasra map and mining plan.

Madan Swaraj
RPS

13. Brick Earth Mine at Khasra No.-119 & 117, Village- Kolana Bangar, Tehsil- Mant, Mathura, U.P., M/s Gopal Ent Udyog, (Leased Area: 3.403 Ha) File No. 5394/Proposal No. SIA/UP/MIN/128959/2019

SEIAA agreed with the recommendations of the SEAC to grant the prior Environmental Clearance to the proposed project along with all the general and specific conditions as suggested by the SEAC. The SEIAA also added the following condition:-

1. As per the advice of Mining department and recommendation of SEAC in its 458th meeting dated 02-03-2020 the verified khasra map is considered as correct document by SEIAA. However, the mining plan including complete Geo- Coordinates is to be submitted by project proponent within a month if there is any discrepancy in khasra map and mining plan.

14. Brick Earth Mining at Khasra No.-58, 54, 55, 411, 430/1, 1494/5, 1488/5, 1489/4, Village- Mirgawa and Khudlapur, Tehsil- Kannauj, District- Kannauj, U.P., M/s H K Brick Field, (Leased Area: 3.450 Ha). File No. 5395/Proposal No. SIA/UP/MIN/136011/2020

SEIAA agreed with the recommendations of the SEAC to grant the prior Environmental Clearance to the proposed project along with all the general and specific conditions as suggested by the SEAC. The SEIAA also added the following condition:-

1. As per the advice of Mining department and recommendation of SEAC in its 458th meeting dated 02-03-2020 the verified khasra map is considered as correct document by SEIAA. However, the mining plan including complete Geo- Coordinates is to be submitted by project proponent within a month if there is any discrepancy in khasra map and mining plan.

15. Brick Earth Mining at Khasra No.-928mi, 929,1039,1027Aa,1027Ba, 1043, at Syaraul,Khair,Aligarh.M/s ShriBalaji Ent Udhyog,Area 3.510 Ha. File No. 5414/Proposal No. SIA/UP/MIN/127790/2019

SEIAA agreed with the recommendations of the SEAC to close the file as the project proponent did not appear and open only after submission of online request on prescribed portal.

16. Brick Earth Mining at Gata No.-517, 511, 243, Village-Ladonazri, District-Shamli., M/s Solanki Brick Supply (Leased Area: 1.759 Ha). File No. 5425/Proposal No. SIA/UP/MIN/36118/2019

SEIAA agreed with the recommendations of the SEAC to grant the prior Environmental Clearance to the proposed project along with all the general and specific conditions as suggested by the SEAC. The SEIAA also added the following condition:-

1. As per the advice of Mining department and recommendation of SEAC in its 458th meeting dated 02-03-2020 the verified khasra map is considered as correct document by SEIAA. However, the mining plan including complete Geo- Coordinates is to be submitted by project proponent within a month if there is any discrepancy in khasra map and mining plan.

RPS *Madan Bhardwaj* *KS*

17. Brick Earth Mining at Khasra No./Gata No.-593, 129, 153, 154 & 327, at Khandewara & Khariyajat Lakhanpur, Mohammadi, Kheri., Area-4.742 ha File No. 5433/Proposal No. SIA/UP/MIN/43806/2019

SEIAA agreed with the recommendations of the SEAC to close the file as the project proponent did not appear and open only after submission of online request on prescribed portal.

18. Brick Earth Soil Excavation at Gata No.-160, 52mi,107,182,161,165mi, 306, 311mi, at Village-Fbhavanpur and Gata No.- 124 Village- Kulmau in Tehsil- Rasulabad, District-Kanpur Dehat, U.P., (Area: 2.944 Ha) File No. 5437/Proposal No. SIA/UP/MIN/138650/2020

SEIAA agreed with the recommendations of the SEAC to close the file as the project proponent did not appear and open only after submission of online request on prescribed portal.

19. Brick Earth Mine at Khasra No./Gata No.-703, 705, 730, 731, 547, 553, 373, 407,374 mi, 63 & 64 located at -Village- Nizampur Ramdas & Paharapur, Tehsil- Lakhimpur, Lakhimpur Kheri, U.P., (Area-4.843 ha) File No. 5438/Proposal No. SIA/UP/MIN/134210/2019

SEIAA agreed with the recommendations of the SEAC to close the file as the project proponent did not appear and open only after submission of online request on prescribed portal.

20. Brick Earth mining at Gata No.-464, 465, 463, 468, Village- Bamnoli Uncha Gaon, Kairana, Shamli, U.P., M/s Nav Bharat Brick Field, (Leased Area-4.2917 Ha). File No. 5445/Proposal No. SIA/UP/MIN/36112/2019

SEIAA agreed with the recommendations of the SEAC to grant the prior Environmental Clearance to the proposed project along with all the general and specific conditions as suggested by the SEAC. The SEIAA also added the following condition:-

1. As per the advice of Mining department and recommendation of SEAC in its 458th meeting dated 02-03-2020 the verified khasra map is considered as correct document by SEIAA. However, the mining plan including complete Geo- Coordinates is to be submitted by project proponent within a month if there is any discrepancy in khasra map and mining plan.

21. Ordinary earth mining at Gata No.-385, 629, 418, 718, Village-Betaua Urf Chanau, District-Gorakhpur, U.P., M/s Fanees Associates (Leased Area: 0.9849 Ha) File No. 5403/Proposal No. SIA/UP/MIN/ 137306/2020

SEIAA agreed with the recommendations of the SEAC to grant the prior Environmental Clearance to the proposed project along with all the general and specific conditions as suggested by the SEAC. The SEIAA also added the following condition:-

1. As per the advice of Mining department and recommendation of SEAC in its 458th meeting dated 02-03-2020 the verified khasra map is considered as correct document by SEIAA. However, the mining plan including complete Geo- Coordinates is to be submitted by project proponent within a month if there is any discrepancy in khasra map and mining plan.

Madhu Bhardwaj

[Signature]

22. Ordinary Earth Mine at Gata No.-460, 463, & 462, Village-Kharwaniya, Tehsil-Sadar, District-Gorakhpur, U.P., (Leased Area: 0.97 Ha). File No. 5424/Proposal No. SIA/UP/MIN/138216/2020

SEIAA agreed with the recommendations of the SEAC to grant the prior Environmental Clearance to the proposed project along with all the general and specific conditions as suggested by the SEAC. The SEIAA also added the following condition:-

1. As per the advice of Mining department and recommendation of SEAC in its 458th meeting dated 02-03-2020 the verified khasra map is considered as correct document by SEIAA. However, the mining plan including complete Geo- Coordinates is to be submitted by project proponent within a month if there is any discrepancy in khasra map and mining plan.

23. Ordinary Earth Mine at Gata No.-8mi, 15mi, 16mi, 53mi, & 53mi, Village-Pipri Ahatamali, Sadar, Gorakhpur, U.P., M/s Fanees Associate, (Leased Area : 0.707 Ha). File No. 5514/Proposal No. SIA/UP/MIN/ 143008/2020

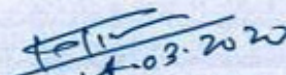
SEIAA agreed with the recommendations of the SEAC to grant the prior Environmental Clearance to the proposed project along with all the general and specific conditions as suggested by the SEAC. The SEIAA also added the following condition:-


1. As per the advice of Mining department and recommendation of SEAC in its 458th meeting dated 02-03-2020 the verified khasra map is considered as correct document by SEIAA. However, the mining plan including complete Geo- Coordinates is to be submitted by project proponent within a month if there is any discrepancy in khasra map and mining plan.


24. Ordinary Earth Mining at Gata No. 51mi, 85mi, 51mi(469), 53mi, 51mi (0082), Village-Mahamadpur Sehjaniya, Tehsil- Puwany, District-Shahjahanpur, (Leased Area : 4.805 ha). File No. 5459/Proposal No. SIA/UP/MIN/139159/2020

SEIAA agreed with the recommendations of the SEAC to grant the prior Environmental Clearance to the proposed project along with all the general and specific conditions as suggested by the SEAC. The SEIAA also added the following condition:-

1. As per the advice of Mining department and recommendation of SEAC in its 458th meeting dated 02-03-2020 the verified khasra map is considered as correct document by SEIAA. However, the mining plan including complete Geo- Coordinates is to be submitted by project proponent within a month if there is any discrepancy in khasra map and mining plan.


(Shri Ashish Tiwari, IFS)
Member-Secretary
SEIAA


(Dr. (Smt.) Madhu Bhardwaj)
Member
SEIAA


(Prof. Rana Pratap Singh)
Chairman
SEIAA